



REPUBLIC OF KENYA

MACHAKOS

COUNTY INTEGRATED DEVELOPMENT PLAN II

(2018 – 2022)

TABLE OF CONTENTS

TABLE OF CONTENTS	ii
LIST OF TABLES	vii
LIST OF FIGURES.....	vii
COUNTY VISION AND MISSION.....	viii
ACRONYMS AND ABBREVIATIONS.....	ix
CONCEPTS AND TERMINOLOGIES.....	xii
FOREWORD	xiv
ACKNOWLEDGMENTS	xvi
EXECUTIVE SUMMARY	1
CHAPTER ONE: COUNTY GENERAL INFORMATION.....	3
1.0 County Overview	3
1.1 Position and Size.....	3
1.2 Physiographic and Natural Conditions	5
1.2.1 Physical and Topographic Features	5
1.2.2 Ecological Conditions	7
1.2.3 Climatic Conditions	7
1.2.4 Major Agro-ecological Zones	7
1.3 Administrative and Political Units	8
1.3.1 Administrative Sub-divisions.....	8
1.4 Political Units	11
1.5 Demographic Features.....	12
1.5.1 Population Size and Composition	12
1.5.2 Population Density and Distribution	13
1.5.3 Population Projection for Special Age Groups	14
1.5.4 Population of Persons with Disabilities.....	16
1.5.5 Demographic Dividend	17
1.6 Human Development Approach.....	17
1.7 Infrastructure Development	17
1.7.1 Roads, Rail Network, Ports and Jetties, Airports and Airstrips.....	17
1.7.2 Information, Communication and Technology	18
1.7.3 Energy Access.....	18
1.8 Land and Land Use	18
1.8.1 Land Ownership Categories/Classification	18
1.8.2 Mean Holding Size.....	21
1.8.3 Percentage of Land with Title Deeds	21
1.8.4 Incidences of Landlessness	21
1.9 Employment.....	23
1.9.1 Wage Earners	23
1.9.2 Self Employed.....	23
1.9.3 Labour Force	23

1.9.4 Unemployment Levels	23
1.10 Irrigation Infrastructure and Schemes.....	23
1.10.1 Irrigation Potential	23
1.10.2 Irrigation schemes	24
1.11 Crop, Livestock, Fish Production and Value Addition.....	24
1.11.1 Main Crops Produced.....	24
1.11.2 Average Farm Sizes	24
1.11.3 Main Storage Facilities	24
1.11.4 Agricultural Extension, Training, Research and Information Services	25
1.11.5 Main Livestock Breeds and Facilities	26
1.11.6 Ranching	26
1.11.7 Apiculture.....	27
1.12 Mining.....	27
1.12.1 Ongoing Mining and Extraction Activities	27
1.13 Tourism and Wildlife.....	28
1.13.1 Main Tourist Attractions and Activities.....	29
1.13.2 Main Wildlife.....	29
1.14 Industry and Trade	29
1.15 The Blue Economy	30
1.15.1 Main Fishing Activities, Types of Fish Produced, Landing Sites	30
1.16 Forestry, Agro-forestry and Value Addition.....	30
1.16.1 Main Forest Types and Size of Forests	30
1.16.2 Main Forest Products	31
1.17 Financial Services.....	31
1.17.1 Number of Commercial Banks, Micro Finance Institutions, Mobile Money Agents and SACCOs with FOSAs.....	31
1.18 Environment and Climate Change.....	31
1.18.1 Major Contributors to Environmental Degradation	31
1.18.2 Effects of Environmental Degradation.....	32
1.18.3 Climate Change and its Effects in the County.....	32
1.18.4 Climate Change Mitigation Measures and Adaptation Strategies.....	32
1.19 Water and Sanitation.....	32
1.19.1 Water Resources.....	32
1.19.2 Water Supply Schemes	33
1.19.3 Water Sources and Distances	33
1.19.4 Water Management	33
1.19.5 Sanitation	34
1.20 Health Access and Nutrition.....	35
1.20.1 Health Access.....	35
1.20.2 Morbidity	36
1.20.3 Nutritional Status	36
1.20.4 Immunization Coverage	37

1.20.5 Maternal Health Care	37
1.20.6 Access to Family Planning Services/Contraceptive Prevalence.....	38
1.20.7 HIV/AIDS Prevalence Rates and Related Services.....	38
1.21 Education, Skills, Literacy and Infrastructure.....	38
1.21.1 Pre-School Education.....	39
1.21.2 Primary Education.....	39
1.21.3 Non-formal Education.....	39
1.21.4 Secondary Education.....	39
1.21.5 Youth Polytechnics	40
1.21.6 Tertiary Education.....	40
1.21.7 Adult Education and continuing Education.....	40
1.21.8 Technical, Vocational Education and Training	40
1.21.9 Special Schools	40
1.22 Sports, Culture and Creative Arts	41
1.22.1 Museums, Heritage and Cultural sites.....	41
1.22.2 Talent Academies.....	41
1.22.3 Sports Facilities.....	41
1.22.4 Libraries/Information Centres/Citizen Service Centres	41
1.23 Community Organizations/Non-State Actors	42
1.23.1 Cooperative Societies.....	42
1.23.2 Public Benefits Organizations.....	42
1.23.3 Development Partners	42
1.23.4 Youth Empowerment and Social Inclusion (Youth Empowerment Centres).....	42
1.24 Security, Law and Order.....	42
1.24.1 Types, Trends and Crime-Prone Areas	42
1.24.2 Types and Number of Courts	43
1.24.3 Prisons and Probation Services	43
1.24.4 Number of Prosecutions over the years.....	43
1.24.5 Community Policing Activities	43
1.25 Social Protection.....	43
1.25.1 Number of Orphans and Vulnerable Children (OVCs).....	43
1.25.2 Cases of Street Children.....	44
1.25.3 Child Care Facilities and Institutions by Sub-county.....	44
1.25.4 Social Safety Net Programmes in the County	44
CHAPTER TWO: LINKAGES WITH VISION 2030 AND OTHER PLANS.....	45
2.1 Overview	45
2.2 Linkage of the CIDP with the Kenya Vision 2030, its Medium Term Plans and other Plans, Policies and Strategies	45
2.3 Linkage of the CIDP with the Constitution of Kenya (2010) and Other Legal Provisions	46
2.4 Linkage of the CIDP with the UN Sustainable Development Goals.....	47
2.5 Linkage of the CIDP with the Governor’s Manifesto (2018 – 2022).....	51

CHAPTER THREE: REVIEW OF IMPLEMENTATION OF PREVIOUS CIDP (2013 – 2017)...	52
3.1 Introduction	52
3.2 Analysis of the County Revenue Streams	52
3.3 Summary of Planned Targets versus Achievements	53
3.3.1 Agriculture and Cooperative Development Sector.....	53
3.3.2 Energy, Infrastructure and ICT Sector	55
3.3.3 Health Sector.....	58
3.3.4 Public Administration Sector.....	60
3.3.5 Education, Youth and Social Welfare Sector.....	62
3.3.6 Land, Environment and Natural Resources Sector.....	65
3.3.7 Water and Irrigation Sector.....	67
3.3.8 Commercial, Tourism and Labour Affairs sector.....	69
3.4 Constraints in implementation of the 2013 – 2017 CIDP	72
3.5 Lessons Learnt.....	72
CHAPTER FOUR: COUNTY DEVELOPMENT PRIORITIES AND STRATEGIES	73
4.1 Introduction	73
4.2 Spatial Development Framework.....	73
4.2.1 The Nairobi Metro Strategy	78
4.3 Natural Resource Assessment.....	79
4.4 Development Priorities and Strategies.....	81
4.4.1 Agriculture and Cooperative Development.....	81
4.4.2 Energy, Infrastructure and ICT Sector	95
4.4.3 Health sector	100
4.4.4 Public Administration Sector.....	109
4.4.5 Education, Youth and Social Welfare Sector.....	120
4.4.6 Land, Environment and Natural Resources Sector.....	128
4.4.7 Water and Irrigation Sector.....	135
4.4.8 Commercial, Tourism and Labour Affairs Sector.....	138
4.5 Cross-Sectoral Implementation Considerations.....	146
4.6 Flagship /County Transformative Projects.....	148
4.7 Cross cutting issues	150
CHAPTER FIVE: IMPLEMENTATION FRAMEWORK.....	153
5.1 Introduction	153
5.2 Institutional Framework	153
5.2.1 County Government of Machakos Organogram	155
5.3 Resource Requirements by Sector	156

5.4 Estimated Resource Gap and Measures of Addressing It.....	156
CHAPTER SIX: MONITORING AND EVALUATION FRAMEWORK	158
6.1 Introduction	158
6.2 Data Collection, Analysis and Reporting.....	158
6.3 Monitoring and Evaluation Indicators	158
ANNEX I	169
Projects by sectors	169
Agriculture & Cooperative development	169
Energy, Infrastructure and ICT	188
Health sector	273
Public Administration	289
Education, Youth and Social welfare	293
Land, Environment and Natural resources	330
Water and Irrigation Development.....	335
Commercials, Tourism and Labour affairs.....	388
ANNEX II	397
CUIDS	
ANNEX III.....	424
KENYA CLIMATE SMART AGRICULTURE PROJECT (KCSAP).....	424
ANNEX IV	429
AGRICULTURAL SECTOR DEVELOPMENT SUPPORT PROGRAMME PHASE II (ASDSP II)	429
ANNEX V	437
SIVAP	

LIST OF TABLES

Table 1: Area and Administrative units by Sub-County.....	8
Table 2: County’s Electoral Wards and Areas by Constituency/Sub County	11
Table 3: Population Projections by Gender and Age Cohort.....	12
Table 4: Population Projections by Urban Centre	13
Table 5: Population and Density Distribution by Constituency/Sub County	14
Table 6: Population projection by special age groups	14
Table 7: Population by sex, main type of disability.....	16
Table 8: Demographic Dividend.....	17
Table 9: Acreage Under Food and Cash Crops	24
Table 10: Apiculture Production in the County.....	27
Table 11: Distribution of Health Facilities by Ownership.....	35
Table 12: Morbidity	36
Table 13: Nutrition Indicators.....	36
Table 14: Maternal Health Care.....	37
Table 15: HIV & AIDS prevalence rates and related services	38
Table 16: Linkage between CIDP and SDGs	49
Table 17: Revenue Performance (2013-2017).....	52
Table 18: Expenditure Performance (2013-17)	52
Table 19: County Spatial Development Strategies by Thematic Areas.....	73
Table 20: Natural Resource Assessment.....	79

LIST OF FIGURES

Figure 1: Geographical Location of the Machakos County in Kenya	4
Figure 2: Physical Environment and Natural Resources	6
Figure 3: County’s Administrative and Political Units.....	9
Figure 4: Land use within the County.....	20
Figure 5: Settlement Patterns	22

COUNTY VISION AND MISSION

Vision Statement

A First World County with high quality life to all citizens in a clean and secure environment

Mission Statement

To transform livelihoods through speedy, efficient, inclusive and sustainable development

Core Values and Principles

- 1) Transparency and Accountability
- 2) Integrity
- 3) Equity
- 4) Responsiveness
- 5) Efficiency and Effectiveness
- 6) Public Participation
- 7) Innovation and Creativity

ACRONYMS AND ABBREVIATIONS

ADP	Annual Development Plan	EMTCT	Elimination of Mother To Child Transmission
AIDS	Acquired Immune Deficiency Syndrome	ERS	Emergency & Rescue Services
ALS	Advanced Life Support	FBOs	Faith Based Organizations
ANC	Ante Natal Care	FDI	Foreign Direct Investment
ART	Anti-Retroviral Therapy	FY	Financial Year
ASAL	Arid and Semi-Arid Land	GBV	Gender-Based Violence
ASK	Agriculture Society of Kenya	GDP	Gross Domestic Product
ATC	Agriculture Training Centre	GIS	Geographical Information System
ATV	All-Terrain Vehicle	HDI	Human Development Index
AWP	Annual Work Plan	HF	Health Facilities
BEMOC	Basic Emergency Obstetric Care	HH	Household
BFCI	Baby Friendly Community Initiative	HIV	Human Immunodeficiency Virus
BFHI	Baby Friendly Hospital Initiative	HRH	Human Resources for Health
BLS	Basic Life Support	HRIO	Health Records and Information Officers
BMI	Body Mass Index	HWs	Health Workers
BMU	Beach Management Unit	ICT	Information Communication and Technology
CCTV	Closed Circuit Television	IDSR	Integrated Disease Surveillance and Response
CHS	Centre for Health Solutions	IEC	Information, Education and Communication
CIDP	County Integrated Development Plan	IFMIS	Integrated Financial Management Information System
CPU	County Planning Unit	IMAM	Integrated Management of Acute Malnutrition
CSO	Civil Society Organization	IMCI	Integrated Management of Child Illness
CT	Cash Transfer	IPC	Infection Prevention Control
DAS	Development Approval System	ISPP	Increasing Smallholder Productivity Profitability Project
DERS	Directorate of Emergency Rescue Services	ISUDP	Integrated Strategic Urban Development Plan
DHIS	District Health Information System		
DHS	Demographic and Health Survey		
ECDE	Early Childhood Development Education		
EHR	Electronic Health Records		
EMOC	Emergency Obstetric Care		

JKIA	Jomo Kenyatta International Airport	PFM	Public Finance Management
KENHA	Kenya National Highway Authority	PFMA	Public Finance Management Act
KFS	Kenya Forest Service	PMCs	Project Management Committees
KICOSCA	Kenya Inter-Counties Sports and Cultural Association	PPPs	Public Private Partnerships
KMC	Kangaroo Mother Care	RDQA	Routine Data Quality Assessment
KWS	Kenya Wildlife Service	RMNCAH	Reproductive Maternal Newborn Child and Adolescent Health
LAN	Local Area Network	RRTs	Rapid Response Teams
M&E	Monitoring and Evaluation	RUSF	Ready to Use Supplementary Foods
MASP	Machakos Agriculture Sector Plan	RUTF	Ready to Use Therapeutic Food
MCAs	Members of County Assembly	SDGs	Sustainable Development Goals
MCASP	Machakos County Agriculture Sector Policy	SGR	Standard Gauge Railway
MIYCN	Maternal Infant and Young Child Nutrition	SHEP	Smallholder Horticulture Employment and Promotion
MoU	Memorandum of Understanding	SIVAP	Small Scale Irrigation and Value Addition Project
MTP	Medium Term Plan	SMEP	Small and Micro-Enterprises Programme
NACC	National AIDS Control Council	SMEs	Small and Medium-sized Enterprises
NaMSIP	Nairobi Metropolitan Services Improvement Project	SP	Sub Programme
NEMA	National Environment Management Authority	T&W	Training and Workshop
NGO	Non-Governmental Organization	T/L	Teaching and Learning
NLC	National Land Commission	TB	Tuberculosis
NS	Not Stated	TIPs	Transitional Implementation Plans
NSP	National Spatial Plan	TOTs	Trainer of Trainers
NTDs	Neglected Tropical Diseases	TVT's	Technical, Vocational and Training institutions
ODF	Open Defecation Free	UNESCO	United Nations Educational, Scientific and Cultural Organization
ORT	Oral Rehydration Therapy	UPS	Uninterrupted Power Supply
OT	Oral Treatment		
OVC	Orphans and Vulnerable Children		
PAS	Physical Addressing System		

VC	Value Chain	WRUA	Water Resource Users
VCA	Value Chain Addition		Association
WASREB	Water Service Regulatory	WSPs	Water Service Providers
	Board		
WRMA	Water Resources		
	Management Authority		

CONCEPTS AND TERMINOLOGIES

Baseline: An analysis describing the initial state of an indicator before the start of a project/programme, against which progress assessments or comparisons can be made.

Programme: A grouping of similar projects and/or services performed to achieve a specific objective.

Project: A set of coordinated activities implemented to meet specific objectives within defined time, cost and performance parameters. Projects aimed at achieving a common goal form a programme.

Green Economy: An economy that aims at reducing environmental risks and ecological scarcities that promotes sustainable development without environment degradation.

Indicator: A sign of progress/change that result from a project. It measures change in a situation or condition and confirms progress towards achievement of a specific result. Besides, it measures project impact, outcomes, outputs and inputs that are monitored during project implementation to assess progress.

Target: A planned level of an indicator achievement.

Outcome: Intermediate results generated relative to the objective of the intervention. The actual change in conditions/situation after an intervention such as changed practices as a result of a programme or project.

Output: Immediate result from conducting an activity i.e. goods and services produced.

Performance indicator: A measurement that evaluates the success of an organization or a particular activity (such as projects, programmes, products and other initiatives) in which it engages.

Outcome Indicator: This is a specific, observable and measurable characteristic or change that will represent achievement of the outcome. Outcome indicators include quantitative and qualitative measures e.g. enrolment rates, transition rates, mortality rates etc.

Flagship/Transformative Projects: These are projects with high impact in terms of employment creation, increasing county competitiveness, revenue generation etc. They may be derived from the Kenya Vision 2030 (and its MTPs) or the County Transformative Agenda including the Governor's Manifesto.

Sector: A composition of different departments/directorates with similar and related functions geared towards a set goal. Below are the sectors of the County Government of Machakos:

- I. Agriculture and Cooperative Development
- II. Energy, Infrastructure and ICT
- III. Health
- IV. Public Administration
- V. Education, Youth and Social Welfare
- VI. Land, Environment and Natural Resources
- VII. Water and Irrigation
- VIII. Commercial, Tourism and Labour Affairs

Demographic Dividend: An accelerated economic growth that may result from a decline in a country's mortality and fertility rates and the subsequent change in the age structure of the population.

Blue Economy: Use of aquatic and marine spaces including oceans, seas, coasts, lakes, rivers and underground water and their resources for sustainable economic development.

FOREWORD



The aim of devolution as enshrined in the Constitution of Kenya, 2010, is to bring governance closer to the people through decentralization of power, resources and services. The first term of devolution, 2013-2017, was key in setting up institutions and structures that would enable smooth operations for county governments while executing their constitutional mandate. In retrospect, the first five years provided valuable lessons that better entrench the system of devolution.


Implementation of the first generation County Integrated Development Plan (CIDP) brought about progress on both the social and economic fronts. The County successfully implemented numerous transformational programmes and projects with positive socio-economic outcomes to the people of Machakos County. Key among these projects include the water projects which aimed at reducing the average distance to water points that were implemented through drilling of boreholes; the food security programme that involved distribution of free seeds to farmers and free ploughing to increase land under cultivation. Other projects included the healthcare management that saw the face-lifting and equipping of the Level 5 Hospital and other health centres and the purchase of 70 ambulances for emergency services. Also implemented were the infrastructural works that involved tarmacking and maintenance of roads, purchase of road equipment, construction of the People's Park and rehabilitation of the Kenyatta Stadium to international standards, and the provision of bursaries to needy and bright students, among many other projects.

This second generation CIDP seeks to build on the gains made and meditate upon lessons learnt in implementation of the first. It has been prepared through a participatory approach that sought views of development priorities from key stakeholders and the public. This plan therefore carries the aspirations of the people of Machakos County and will guide county planning and budgeting processes for the next five years (2018 – 2022).

The transformative programmes contained herein set the stage for takeoff towards a 24-hour economy in line with my manifesto (2017 – 2022) themed “*propelling Machakos from the third world to the first world*” through “*Maendeleo chap chap*” accelerated development ideology which advocates for speedy quality development and efficient service delivery. The development priorities for the next five years are categorized into eight sectors that cut across ministries under my administration. These priorities are also aligned to national plans that include the Kenya Vision 2030, its Medium Term Plan III and the National Spatial Plan framework as well as international commitments that include the UN Sustainable Development Goals (SDGs), the World Bank Group's twin 2030 goals and the African Union (AU) Agenda 2063. This will ensure harmony in development that promotes efficient and effective use of scarce resources.

My Government is committed to accountability for sustainable development results. It seeks to *promote integrity, public inclusion, transparency and enhance efficiency and effectiveness* at all management levels in the provision of public services. To achieve this, it has set up a strong Monitoring and Evaluation (M&E) system that will monitor and evaluate each sector's performance in implementation of policies, programmes and projects across the County.

I hereby call upon all the relevant stakeholders, development partners and the people of Machakos County to come and join hands to propel this County to the first world.

A handwritten signature in blue ink, appearing to read "Dr. Alfred N. Mutua". The signature is stylized and cursive.

H.E Dr. Alfred Mutua, EBS
Governor, Machakos County

ACKNOWLEDGMENTS

The preparation of this County Integrated Development Plan was coordinated by the Office of the Governor, H.E Dr. Alfred Mutua, the Deputy Governor Eng. Francis Maliti, the Chief of Staff Mr. Mwangi Mutuse, the County Executive Committee members as well as the County Chief Officers who provided gainful insights and overall leadership.

I wish to thank the technical secretariat of economists and statisticians, jointly led by the Deputy Director of Trade, Economic Planning, Investment and Industrialization Department – Mr. Boniface Kamende and Deputy Chief Economist – Ms. Stella Miriti, who spearheaded this process. The team comprised of economists – Mr. Sylvester Juma, Mr. Benson Murimi, Mr. Joel Mutuku, Mr. Antony Mutunga, Mr. Stephen Mutua, Mr. David Ndiku, Ms. Patricia Wamalwa, Ms. Eunice Chepkorir and statisticians – Mr. Patrice Kivuva and Mr. Victor Ongaya.

The team also worked in close collaboration with technical officers from other County departments who jointly formed the steering committee that developed the content for the different chapters of the CIDP. I therefore wish to recognize and appreciate the leadership of the various County departments which provided timely and accurate information required as inputs to the document and Ms. Dorah Musyoki from the Office of the County Secretary who coordinated the steering committee.

Special gratitude goes to our partners and key stakeholders for their technical and financial support towards this process. Specifically, I wish to mention USAID – AHADI, I Choose Life Africa, World Vision Group and World Bank Group, who have also partnered with us before in many other development programmes. This exercise would not have been as successful without your support. I also appreciate our key stakeholders: the Civil Society Organizations, National government ministries, Parastatals, Faith Based Organizations, Kenya Association of Manufacturers (Machakos branch) and the Kenya National Chamber of Commerce (Machakos branch) for giving their contributions towards finalization of this document.

Finally, I want to thank in a special way, the people of Machakos who heeded to our call during the public participation forums conducted in all the forty county wards. The turnouts were overwhelming and the suggestions of development priorities obtained during these sessions provided important guide for county planning and budgeting.

“Kyaa kimwe kiyuaa ndaa”. With your involvement and unwavering support, *“inawezekana na itawezekana”*. Truly, devolution is working. May God bless this wonderful County.



Eng. Francis Maliti
CEC Finance and Economic planning
County Government of Machakos

EXECUTIVE SUMMARY

Machakos County is one of the 47 counties in Kenya with a projected population of 1.4 million in 2018. Its capital and largest town is Machakos, which was the country's first administrative headquarters. The County has good road network connecting eight neighboring counties with the Standard Gauge Railway (SGR) terminus at Athi River. It borders Jomo Kenyatta International Airport (JKIA) and Nairobi, the capital city of Kenya. The County was ranked position 3 in 'ease of doing business' by the World Bank Group 2016 and banks on transformative projects such as the Konza Technology City and the Machakos New City for its growth and development.

The County has a total area coverage of 6,208.2km² with availability of vast land for investment and a set industrial development corridor in Mavoko Sub-County. The County has modern real estate facilities that provide habitat for residents of Machakos and neighboring counties, especially Nairobi. Building materials such as cement, building stones, ballast, sand, steel etc. are readily available due to the various industries located within the County.

The County has approximately 3,720km² of arable land which is under constant decline due to climatic changes and shift in land use to mainly real estate development. There are 12 irrigation schemes which sum up to 3,220 acres with a great potential for new and enlargement of the existing ones. There are 15 proposed new irrigation schemes summing up to 1,725 acres.

The County is home to major tourist attraction sites. These include Ol Donyo Sabuk National Park, Fourteen Falls, Iveti hills, Lukenya hills, Kyamwilu gravitational defying area, Komarock shrine, wood carving in Wamunyu, Masinga dam, Machakos People's Park and Kenyatta Stadium. The Kenyatta Stadium is an attraction for local, national and international events such as soccer, rugby, conferences and celebrations, among others.

Overall, the County has 1,468 ECD centres with a population of 55,121 children, 1,039 primary schools with a population of 329,883 pupils, 407 secondary schools with a population of 115,000 students and 37 youth polytechnics with a population of 3,150 students. There are three fully fledged universities in the County which include Machakos University, Daystar University and Scott Christian University.

Chapter 2 shows linkage of CIDP (2018 – 2022) with other national and international development plans such as Agenda 2063, Vision 2030, MTP III, SDGs and H.E. Dr. Alfred Mutua's County Manifesto (2017 – 2022) among other development plans. The Vision 2030 aims to transform Kenya into a newly industrializing middle-income country. The global Agenda 2030 for Sustainable Development is a plan of action for people, planet, peace, prosperity and partnership.

The Governor's manifesto aims to propel Machakos from a third world to a first world county. It has 45 key areas of interest, all of which have been integrated into the 8 sectors covered in this CIDP. In addition, the unique manifesto is anchored on the "Maendeleo Chap Chap" ideology.

Chapter 3 provides a review of the CIDP (2013 – 2017) including the sectoral performance over the planned period. It also highlights the major challenges faced during the implementation of the plan, lessons learnt and recommendations. Over the last 5 years, the County Government of Machakos through different sectors has made Machakos ‘the place to be’ by face-lifting the Machakos Level 5 hospital to improve healthcare services; improving road network by tarmacking over 80km and upgrading more than 1300km of roads; freely distributing 30,262,959 day old indigenous chicks to farmers; distributing 581,934kgs of free certified seeds to 120,000 HHs; reducing the overall average distance to the nearest water source to 1km and facilitating the establishment of several investments such as Gelian hotel, Brava foods, Wrigley Company among other key achievements. However, the County has been faced by some challenges. The performance of the county local revenue was below average recording 46.4% of the set target. On the other hand, the allocation from the national government was at 91% despite the delays in disbursement. On average, the absorption of the budget for both recurrent and development expenditure was far much above average which in turn led to transformation of various sectors.

Chapter 4 outlines the development priorities by the sectors derived from different stakeholder’s fora and from international, national and county development plans. It captures the programmes, sub-programmes, key performance indicators, outcomes, targets and budget for the 5-year period. Some of the flagship projects include New Machakos City, Machakos Commercial Bank, Tala Market, Athi River stadium, Higher Education Scholarship Fund, among others.

Chapter 5 provides an outlook of all the components required by the County Government to implement her programmes/projects. These include the organizational structures, resources and all relevant stakeholders involved in implementation process. The plan total budget estimate is Ksh 90.7 billion, which is higher than the projected county revenue, Ksh 55.8 billion. To close the resource gap, the County Government seeks to partner with national government, the public and development partners.

Chapter 6 presents a participatory M&E that will involve all stakeholders including development partners to ensure transparency, accountability and public inclusion in the implementation process. Monitoring at all levels will be a combined effort of the County Government and all concerned stakeholders. M&E data is a crucial factor in the County’s effective management to make informed decisions.

CHAPTER ONE: COUNTY GENERAL INFORMATION

1.0 County Overview

Machakos County is one of the 47 counties in Kenya with a projected population of 1.4 million in 2018. It is largely inhabited by the Akamba community with most of the major towns being cosmopolitan. The County is within the greater Nairobi metropolitan consisting of four other counties including Nairobi, Kiambu, Murang'a and Kajiado.

The largest town is Machakos, which is also the headquarters of the County Government. It was named after Masaku wa Munyati, who was an Akamba chief. Machakos was established in 1887 as the first administrative centre for the British colony before they moved it to Nairobi in 1899.

Agriculture is the main economic activity in the County, which is largely semi-arid. Most of the crops grown include maize, beans, fruits, vegetables and drought-resistant crops such as sorghum and millet. The County also plays host to the open-air market concept with major market days where large amounts of produce are traded.

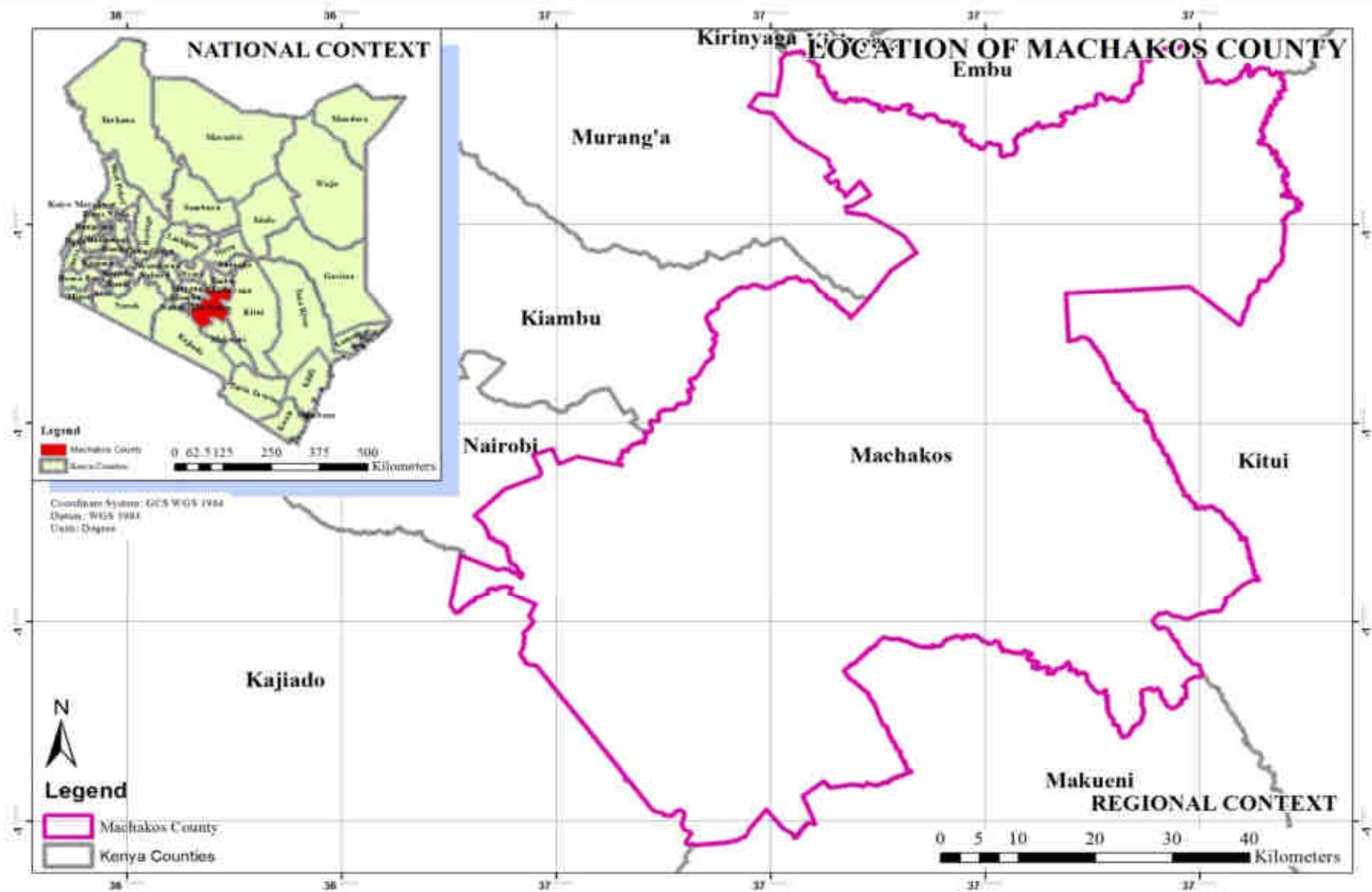
The County boasts of good road network connecting all the sub-counties. Most of the major roads such as Mombasa highway, Namanga road, Machakos – Kitui road, Garissa road and Wote road pass through the County. The County also borders Jomo Kenyatta International Airport and SGR Nairobi Terminus. It also hosts Athi River SGR terminus.

The County is banking on projects such as the Konza Technology City, new Machakos City and its proximity to Nairobi county to spur its economic development.

1.1 Position and Size

The County borders eight counties: Nairobi and Kiambu counties to the West; Embu to the North; Kitui to the East; Makueni to the South; Kajiado to the South West and Muranga and Kirinyaga to the North West. It lies between latitudes 0°45' South and 1°31' South and longitudes 36°45' East and 37°45' East. It covers a total area of 6208.2 km².

Figure 1: Geographical Location of the Machakos County in Kenya



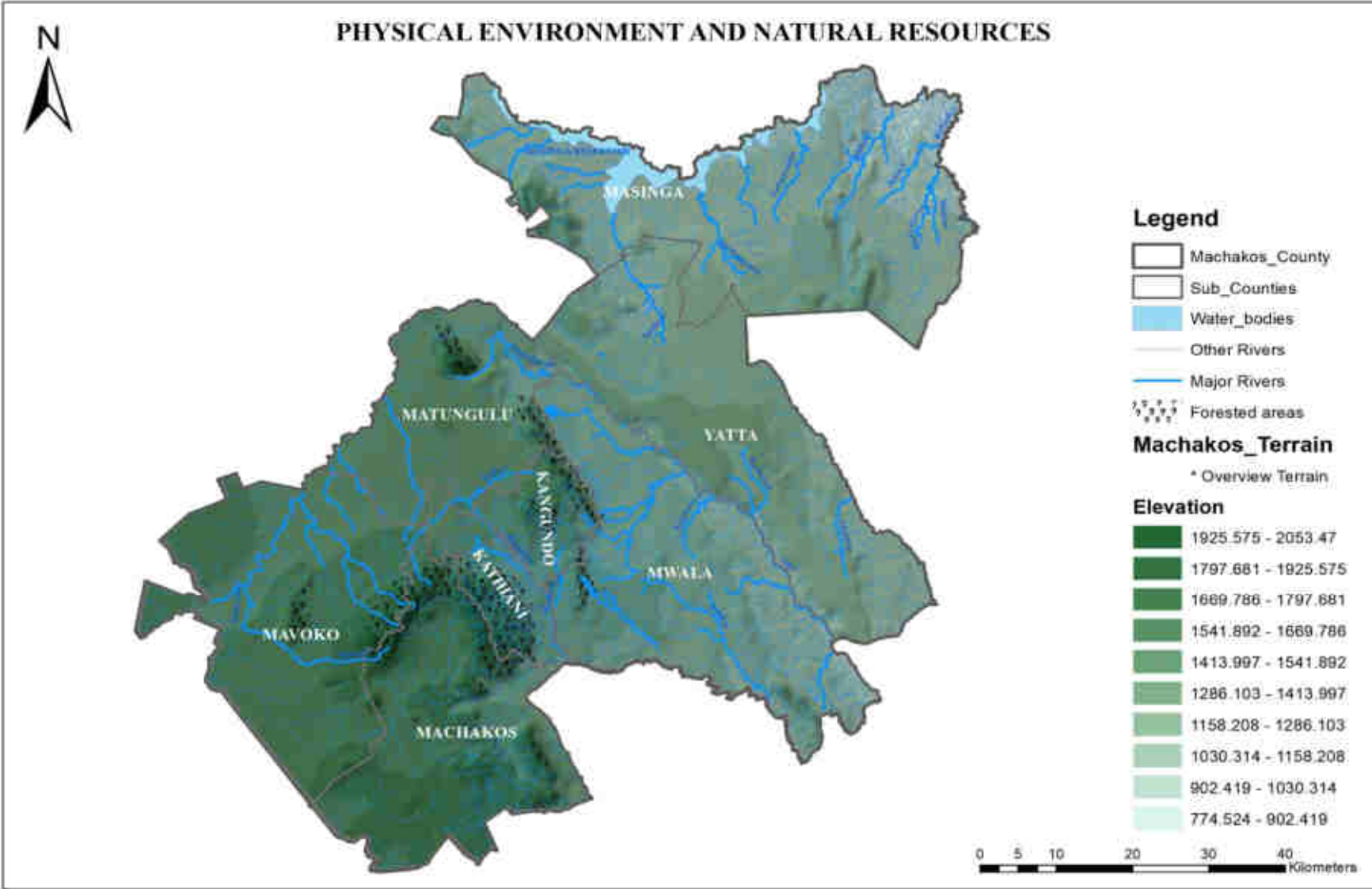
Source: Machakos County Spatial Database

1.2 Physiographic and Natural Conditions

1.2.1 Physical and Topographic Features

The County has unique physical and topographical features. These include hills rising between 1800 – 2100m above sea level and Yatta plateau, which is elevated to about 1700m above sea level and slopes to the South East. There are isolated hills in the North West. In the plains, the soils are well-drained, shallow, dark and red clay soils. In addition, the vegetation across the entire County varies according to the altitude. The plains receive less rainfall and are characterized by open grassland with scattered trees as compared to high altitude areas, which receive high rainfall and have dense vegetation.

Figure 2: Physical Environment and Natural Resources



Source: Machakos County Spatial Database

1.2.2 Ecological Conditions

The County has several hills namely Iveti, Lukenya, Komarock, Ithanga, Mavoloni, Kangonde, Kamuthamba, Nzii, Ekalakala, Kyanzavi, Mua, Kiima kimwe, among others. In addition, the County is home to Yatta plateau and has two main permanent rivers, that is, Tana and Athi.

1.2.3 Climatic Conditions

The County receives bimodal rainfall with short rains in October and December while the long rains from March to May. The rainfall range is between 500mm and 1250mm, which is unevenly distributed and unreliable. The altitude mainly influences rainfall distribution in the county. The high areas such as Mua, Iveti and Kangundo receive an average rainfall of 1000mm while the lowland areas receive about 500mm. Temperatures vary between 18°C and 29°C throughout the year. The dry spells mainly occur from January to March and August to October.

1.2.4 Major Agro-ecological Zones

The table below represents the major Agro-ecological zones across the County.

Major AEZ	Ward (s)	Precipitation amounts & adequacy	Score
Lower Highlands (LH) 2-3	Upper Kaewa, Kathiani Central, Mua,	Moderate (1000 - 1250mm)	3
Upper midland (UM) 2-3	Machakos Central, Upper Kaewa, Kathiani Central, Kangundo Central, Kangundo East, Kangundo West, Kangundo North, Tala, Matungulu East, Mutituni, Mumbuni North	Moderate (1000 - 1250mm)	3
Upper midland (UM) 4	Kalama, Kola, Muvuti-Kiima kimwe, Lower Kaewa, Mitaboni, Kangundo East, Matungulu West, Matungulu East, Matungulu North, Kyeleni,	Low (500-750mm)	4
Upper midland (UM) 5-6	Athi river North, Kinanie, Muthwani, Syokimau-Mlolongo	Low (500-750mm)	4
Lower Midland (LM) 3	Kangundo East, Masii	Very low (<500mm)	5
Lower Midland (LM) 4	Kangundo East, Masii, Mbiuni, Muthetheni, Mwala-Makutani	Very low (<500mm)	5
Lower midland (LM) 5	Wamunyu, Kibauni, Ikombe, Katangi, Matuu, Ndalani, Kithimani, Kivaa, Ekalakala, Masinga central, Muthesya, Ndithini	Very low (<500mm)	5

1.3 Administrative and Political Units

1.3.1 Administrative Sub-divisions

Administratively, the County is sub-divided into eight sub-counties/constituencies, namely Mavoko, Kathiani, Machakos, Matungulu, Yatta, Masinga, Mwala, and Kangundo. The eight sub-counties are further sub-divided into twenty-two divisions, seventy-five locations and two hundred and thirty nine sub-locations as shown in table 1 and map 2 below.

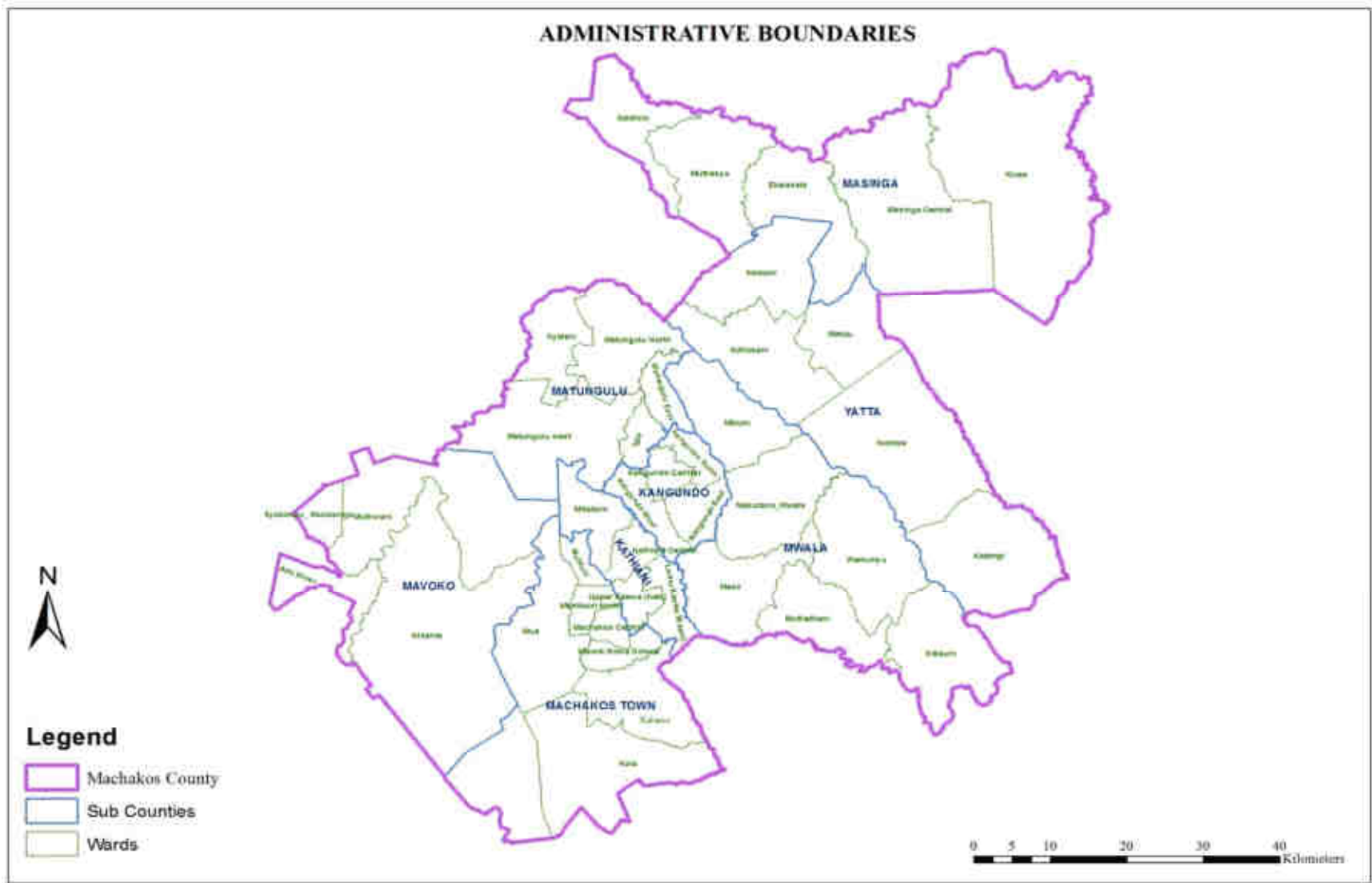
Table 1: Area and Administrative Units by Sub-County

Sub-county/ Constituency	Area (km ²)	Divisions	No. of Locations	No. of Sub-locations
Machakos	925.2	2	13	39
Kangundo	177.2	3	9	25
Kathiani	207.1	1	4	21
Mavoko	843.2	4	7	14
Yatta	1,057.3	3	8	23
Masinga	1,402.8	2	9	29
Matungulu	577.5	3	10	30
Mwala	1,017.9	4	15	58
TOTAL	6,208.2	22	75	239

Source: County Commissioner's Office, Machakos, 2013

The table above indicates that Mwala Sub-county has the highest number of administrative units with 15 locations and 58 sub-locations. Mavoko Sub-county has the lowest number of sub-locations at 14. Though Kathiani has lowest number of locations i.e. 4, it has more sub-locations compared to Mavoko Sub-county.

Figure 3: County's Administrative and Political Units



Source: Machakos County Spatial Database

1.4 Political Units

Machakos County is divided into eight Constituencies which are further broken down into forty (40) County Assembly Wards as illustrated in table below:

Table 2: County's Electoral Wards and Areas by Constituency/Sub-county

Constituency	County Assembly Wards	Registered Voters (2017)
Masinga	Kivaa	16,689
	Masinga Central	16,591
	Ekalakala	10,093
	Muthesya	7,958
	Ndithini	10,658
	Total	61,989
Yatta	Ndalani	14,408
	Matuu	15,260
	Kithimani	17,499
	Ikombe	16,372
	Katangi	10,401
	Total	73,940
Kangundo	Kangundo North	13,025
	Kangundo Central	14,603
	Kangundo East	11,422
	Kangundo West	14,425
	Total	53,475
Matungulu	Tala	15,766
	Matungulu North	11,472
	Matungulu East	11,439
	Matungulu West	20,118
	Kyeleni	7,816
	Total	66,611
Kathiani	Mitaboni	15,300
	Kathiani Central	13,812
	Upper Kaewa/Iveti	13,192
	Lower Kaewa/Kaani	12,605
	Total	54,909
Mavoko	Athi River	40,132
	Kinanie	12,663
	Muthwani	20,020
	Syokimau/Mulolongo	45,365
	Total	118,180
Machakos Town	Kalama	16,098
	Mua	13,992
	Mutituni	13,453
	Machakos Central	27,204
	Mumbuni North	12,640
	Muvuti/Kiima Kimwe	16,057
	Kola	10,433
	Total	109,877
Mwala	Mbiuni	15,062
	Makutano/Mwala	16,061
	Masii	16,965

Constituency	County Assembly Wards	Registered Voters (2017)
	Muthetheni	11,276
	Wamunyu	13,202
	Kibauni	8,707
	Total	81,273
TOTAL	40 wards	620,254

Source: Independent Electoral and Boundaries Commission, 2017

1.5 Demographic Features

1.5.1 Population Size and Composition

The total population of the County was 1,098,584 as per the 2009 Kenya Population and Housing Census. The projected population for the year 2018, 2020 and 2022 is 1,426,211, 1,511,377 and 1,601,629 respectively.

The population for different age cohorts is almost equally distributed. This is as indicated in table 3 below. The projected male population stands at 705,118 while that of the female stands at 721,094 in 2018. This translates to a sex ratio of 1:1.02.

Table 3: Population Projections by Gender and Age Cohort

Age Cohort	Population Projections by Gender and Age Cohort											
	2009			2018			2020			2022		
	Male	Female	Total	Male	Female	Total	Male	Female	Total	Male	Female	Total
0-4	73,901	72,282	146,183	95,940	93,838	189,779	101,669	99,442	201,111	107,741	105,380	213,121
5-9	73,554	71,424	144,978	95,490	92,725	188,214	101,192	98,262	199,454	107,235	104,129	211,364
10-14	71,183	68,245	139,428	92,412	88,598	181,009	97,930	93,888	191,818	103,778	99,495	203,273
15-19	63,444	56,987	120,431	82,365	73,982	156,347	87,283	78,400	165,683	92,495	83,082	175,577
20-24	49,029	50,703	99,732	63,651	65,824	129,475	67,452	69,755	137,206	71,480	73,920	145,400
25-29	42,001	46,214	88,215	54,527	59,996	114,523	57,783	63,579	121,362	61,233	67,376	128,609
30-34	35,663	38,097	73,760	46,299	49,459	95,757	49,063	52,412	101,475	51,993	55,542	107,535
35-39	29,423	30,896	60,319	38,198	40,110	78,308	40,479	42,505	82,984	42,896	45,043	87,939
40-44	21,557	22,984	44,541	27,986	29,838	57,824	29,657	31,620	61,277	31,428	33,508	64,937
45-49	19,910	22,542	42,452	25,848	29,265	55,112	27,391	31,012	58,403	29,027	32,864	61,891
50-54	16,621	17,776	34,397	21,578	23,077	44,655	22,866	24,455	47,322	24,232	25,916	50,148
55-59	13,122	14,609	27,731	17,035	18,966	36,001	18,053	20,098	38,151	19,131	21,299	40,429
60-64	10,328	10,919	21,247	13,408	14,175	27,583	14,209	15,022	29,231	15,057	15,919	30,976
65-69	6,109	8,100	14,209	7,931	10,516	18,447	8,404	11,144	19,548	8,906	11,809	20,715
70-74	6,037	6,999	13,036	7,837	9,086	16,924	8,305	9,629	17,934	8,801	10,204	19,005
75-79	3,526	4,725	8,251	4,578	6,134	10,712	4,851	6,500	11,351	5,141	6,889	12,029
80+	7,320	11,586	18,906	9,503	15,041	24,544	10,070	15,939	26,010	10,672	16,891	27,563
NS	411	357	767	534	463	996	565	491	1,055	599	520	1,118

TOTAL	543,139	555,445	1,098,583	705,118	721,094	1,426,211	747,224	764,154	1,511,377	791,845	809,786	1,601,629
--------------	----------------	----------------	------------------	----------------	----------------	------------------	----------------	----------------	------------------	----------------	----------------	------------------

Source: Kenya National Bureau of Statistics, 2013

The table further indicates that the male population projections from age cohorts 0 – 4, 5 – 9, 10 – 14 and 15 – 19 remain slightly higher than that of female. However, from age cohorts 20 – 24 onwards, the female population projections are higher than that of male. This can be attributed to rural urban migration where most men move from rural areas to other urban centres outside the County. It is also observed that the projected population in the age cohort 75 – 79 is lower than that above 80+ years.

The population distribution shows a pyramid that is heavy at the base.

Table 4: Population Projections by Urban Centres

Urban Centre	2009 (Census)			2018			2020			2022		
	Male	Female	Total	Male	Female	Total	Male	Female	Total	Male	Female	Total
Machakos	74,294	75,747	150,041	96,451	98,337	194,787	102,210	104,209	206,419	108,314	110,432	218,745
Mavoko	74,856	62,355	137,211	97,180	66,211	178,131	102,983	85,785	188,768	109,133	90,908	200,041
Kathiani	1,598	1,767	3,365	2,075	1,876	4,369	2,198	2,431	4,629	2,330	2,576	4,906
Masi	1,188	1,313	2,501	1,542	1,394	3,247	1,634	1,806	3,441	1,732	1,914	3,646
Kangundo - Tala	107,978	110,579	218,557	140,180	117,417	283,737	148,551	152,129	300,680	157,422	161,214	318,635
Matuu	24,983	25,767	50,750	32,434	27,360	65,885	34,370	35,449	69,819	36,423	37,566	73,989
TOTAL	284,897	277,528	562,425	369,861	294,689	730,156	391,947	381,810	773,757	415,353	404,609	819,962

Source: Kenya National Bureau of Statistics, 2013

The County has six main urban centres as shown in table 4 above. The total urban population as at 2009 was 562,425 and projected to 730,156 in 2018. The populations of the year 2020 and 2022 were projected to be 773,757 and 819,962 respectively. This represents approximately 51.2 per cent of the total county population. Kangundo – Tala has the highest urban population projected at 283,737 in 2018. Machakos urban population is projected at 194,787. This can be attributed to it being an administrative and recreational centre. Machakos also has plenty of social amenities like hospitals, universities and colleges. Mavoko has a projected urban population of 178,131. This can be attributed to it being an industrial town, real estate ventures and its proximity to Nairobi. There is need to expand the social amenities in these areas to cater for the increasing population.

1.5.2 Population Density and Distribution

The population density and distribution in the County is mainly determined by the economic activities carried out in the specific sub-counties. As at 2009, the County had a population density of 177 per km² and was projected at 188 per km² as at 2018.

Table 5: Population and Density Distribution by Constituency/Sub-county

Constituency/ Sub-county	2009 (Census)		2018 (Projections)		2020 (Projections)		2022 (Projections)	
	Population	Density (km ²)	Population	Density (km ²)	Population	Density (km ²)	Population	Density (km ²)
Masinga	125,940	90	163,499	117	173,262	124	183,608	131
Yatta	147,579	140	191,591	181	203,032	192	215,156	203
Kangundo	94,367	533	122,510	691	129,826	733	137,578	776
Matungulu	124,736	216	161,936	280	171,606	297	181,853	315
Kathiani	104,217	503	135,297	653	143,377	692	151,938	734
Mavoko	139,502	165	181,105	215	191,920	228	203,381	241
Machakos	199,211	215	258,621	280	274,065	296	290,431	314
Mwala	163,032	160	211,653	208	224,291	220	237,685	234
TOTAL	1,098,584	177	1,426,212	230	1,511,378	243	1,601,630	258

Source: Kenya National Bureau of Statistics, 2013

As indicated in table 5 above, it is apparent that Kangundo has the highest population density followed by Kathiani Constituency/Sub-county projected at 691 and 653 respectively in 2018. This can be attributed to the fact that Kangundo and Kathiani have good agricultural land with fertile soil and favourable climate. Masinga Constituency/Sub-county is sparsely populated with a population density projected at 117 in 2018.

1.5.3 Population Projection for Special Age Groups

Table 6: Population Projection by Special Age Groups

Projected Population of Special Age Groups												
Age Group	2009			2018			2020			2022		
	Male	Female	Total	Male	Female	Total	Male	Female	Total	Male	Female	Total
Under 1	1,472	14,684	29,407	19,114	19,063	38,177	20,255	20,202	40,457	21,465	21,408	42,873
Pre-School (3-5)	73,901	72,282	146,183	95,940	93,838	189,779	101,669	99,442	201,111	107,741	105,380	213,121
Primary School Age (6-13)	114,721	111,792	226,513	148,934	145,131	294,065	157,828	153,798	311,626	167,252	162,982	330,234
Secondary School Age (14-17)	52,481	49,016	101,497	68,132	63,634	131,766	72,201	67,434	139,635	76,512	71,461	147,973
Youth Population (15-29)	154,474	157,904	312,378	200,542	204,995	405,538	212,518	217,237	429,754	225,208	230,209	455,417
Female Reproductive Age (15-49)		272,423	272,423		353,667	353,667		374,786	374,786		397,167	397,167
Labour Force (15-64)	301,098	315,727	616,825	390,894	409,886	800,779	414,236	434,362	848,598	438,972	460,300	899,272
Aged Population (65+)	22,992	31,410	54,402	29,849	40,777	70,626	31,631	43,212	74,844	33,520	45,793	79,313

Source: Kenya National Bureau of Statistics, 2013

Under 1 year: As indicated in table 6 above, this population has been projected at 38,177 in 2018. The population is projected to increase to 40,457 and 42,873 in the year 2020 and 2022 respectively. Measures should be scaled up to cater for anticipated increase in pre-natal and post-natal maternity services. These may include immunization programs and promotion of exclusive breast feeding for the first six months. This will reduce child mortality that is prevalent in this age bracket.

Pre-primary School Age (3 – 5 years): This population is projected at 189,779 in 2018. It is projected to increase to 201,111 and 213,121 in the year 2020 and 2022 respectively. Measures should be put in place to cater for the anticipated increase in number of teachers, teaching and learning facilities for Early Childhood and Development (ECD) centres. The County will therefore need to employ more pre-primary school teachers.

Primary School Age (6 – 13 years): This population is projected at 294,065 in 2018 and is projected to increase to 311,626 and 330,234 in the year 2020 and 2022 respectively. Such an increase will have implications on the already existing primary education facilities. As a result, there will be need to construct more primary schools or expand existing facilities. Since primary education is not a devolved function, the County will work in collaboration with the national government to ensure that the number of primary schools is increased or expanded.

Secondary School Age (14 – 17 years): The population of this age group is projected at 131,766, 139,635 and 147,973 in 2018, 2020 and 2022 respectively. This secondary school population being in its teenage and adolescent stages is faced with multiple challenges which include but are not limited to HIV/AIDS, drugs and substance abuse, school drop out and early pregnancies. The County Government will give its support to initiatives rolled out by the national government, NGOs, CBOs amongst any other institutions aimed at mitigating these challenges. Some of these initiatives include provision of bursaries, sensitization campaigns and counselling services.

Youth Age Group (15 – 29 years): The population of this age group is projected at 405,538, 429,754 and 455,417 in 2018, 2020 and 2022 respectively. For purposes of building and harnessing the potential of this age group, the County has prioritized projects and programmes skewed to vocational trainings, youth empowerment centres and tertiary institutions. These projects and programmes will equip the youths with necessary skills and knowledge for employment and job creation. The County Government has also put in place strategies aimed at ensuring that the youth get funds to establish income generating activities. This will address the issue of substance abuse and crime.

Reproductive Age Group (15 – 49 years): The population of this age group is projected at 353,667, 374,786 and 397,167 in 2018, 2020 and 2022 respectively. An increase in this age group requires the County to increase the available social and public amenities, in particular, the medical services. In this regard, the County has put in place programmes and schemes skewed to general maternal care and family planning. Adequate health facilities and personnel will be required to

ensure safe motherhood as well as healthy reproductive life for mothers. The County Government has put in place means of ensuring that the services are affordable and easily accessible.

Labour Force (15 – 64 years): The population of this age group is projected at 800,779, 848,548 and 899,272 in 2018, 2020 and 2022 respectively. There is the need to put strategies in place to ensure there is significant increase in economic activities/initiatives to match the increasing labour force. An ample environment should be created for small and medium scale enterprises as they are expected to be the key drivers of job creation in the county. The County Government shall also create favourable environment for establishment of industries aimed at value addition particularly for agricultural products through cooperatives.

Aged Population (65 and above): The population of this age group is projected at 70,626, 74,844 and 79,313 in 2018, 2020 and 2022 respectively. This increase calls for enhancement of programmes providing social safety nets such as, Cash Transfer Programme for the elderly and those aimed at improving health care to adequately cover those affected.

1.5.4 Population of Persons with Disabilities

Table 7: Population by Sex, Main Type of Disability

Type	2009			2018			2020			2022		
	Male	Female	Total	Male	Female	Total	Male	Female	Total	Male	Female	Total
Visual	5307	7008	12315	6890	9098	15988	7301	9641	16942	7737	10217	17954
Hearing	2387	3023	5410	3099	3925	7023	3284	4159	7443	3480	4407	7887
Speech	1979	1615	3594	2569	2097	4666	2723	2222	4944	2885	2355	5240
Physical/ Selfcare	6559	8039	14598	8515	10436	18952	9024	11060	20083	9562	11720	21282
Mental	2926	2312	5238	3799	3002	6800	4025	3181	7206	4266	3371	7637
Other	1496	1921	3417	1942	2494	4436	2058	2643	4701	2181	2801	4982
None	518920	530011	1048931	673676	688075	1361751	713905	729163	1443068	756536	772705	1529241
TOTAL	539,574	553,929	1,093,503	700,490	719,126	1,419,616	742,320	762,069	1,504,388	786,647	807,575	1,594,223

Source: Kenya National Bureau of Statistics, 2013

From table 7 above, there are more females with disabilities compared to males. Physical/self-care disability is the most common followed by visual, hearing and mental disabilities respectively. More appropriate programmes have been put in place to cater for people with different types of disabilities to enhance their productivity. It is also necessary to incorporate persons with disabilities in programme development and implementation process. In addition, the County will promote any initiative geared towards offering training to the persons with disabilities so as provide them with adequate skills.

1.5.5 Demographic Dividend

Table 8: Demographic Dividend

Category	2009	2014	2017	2022	2030
Population Size	1,098,584	1,270,007	1,385,446	1,601,630	2,019,848
Population below 15 (%)	39	45	49	57	72
Population 15-64 (%)	56	65	71	82	103
Population above 65 (%)	5	6	6	7	9
Dependency Ratio	87.7				
Fertility Rate	4.4(Provincial)	3.4	3.4	3.4	3.4

Source: Kenya National Bureau of Statistics, 2013

From table 8 above, it is observed that the labour force population is relatively increasing at a higher rate than the population below 15 years and those above 65 years. This implies that there could be a reduction in dependency ratio if this category of population is well utilized.

The County has put in place strategic investments in the four focus areas of the Demographic Dividend, namely health and wellbeing; education and skills development; employment, entrepreneurship and rights and governance and youth empowerment (2015 County Adolescent and Youth Survey report and the Kenya's Demographic Dividend Roadmap). The interventions will enhance the achievement of demographic dividend hence, economic transformation.

1.6 Human Development Approach

According to the United Nations Development Programme (UNDP), one of the measures of human development is the Human Development Index (HDI). The HDI represents a push for a broader definition of well-being and provides a composite measure of three basic simple measures of human development that include health, education and income. Though the HDI does not capture every aspect that contributes to human capability, it is a standardized way of quantifying human capability across nations and communities.

The HDI estimate for Machakos County was 0.54 in 2012, which was above national average of 0.520. This indicates that there is a fairly greater achievement relative to the maximum to be achieved on the aggregate of the factors entering the HDI.

1.7 Infrastructure Development

1.7.1 Roads, Rail Network, Ports and Jetties, Airports and Airstrips

The County has an averagely good road network. Major roads include the Mombasa Highway, Machakos – Kitui, Machakos – Wote, Garissa and Kangundo roads, among others. The County has successfully constructed the following roads among others, the Mwala – Kithimani road, Kathiani – Kangundo road and Athi river road. It has also upgraded most access roads within the

County. There are ongoing road initiatives in the County through partnership with the national government and other development partners. These include dualing of Mombasa road (Namanga road interchange to Makutano Kyumbi), Koma – Konza, Matuu – Ekalakala, Kenol – Kaseve, Tala – Oldonyo Sabuk roads, among others.

1.7.2 Information, Communication and Technology

The County has estimated mobile network coverage of about 85% with good internet connectivity supported by both the mobile network and fibre optic cable. According to 2009 Kenya population and Housing census, Machakos County was ranked position 11 out of 47 with 67.7% of households owning mobile phones. However, Mwala, Kibauni, Yathui and Kalama are some of the areas with poor network coverage.

1.7.3 Energy Access

The main source of energy for cooking and lighting is wood and electricity respectively. Other sources of energy across the County are solar, wind, biogas, gas, charcoal and paraffin.

Masinga dam is one of the Seven Folks dams, which produce hydroelectric power for the national electricity grid. There is increasing connectivity to the national grid across the County because of the implementation of ‘last mile’ power project by the national government.

1.8 Land and Land Use

1.8.1 Land Ownership Categories/Classification

Land is a very important factor of production in the economy. It is mostly used for agriculture, livestock keeping, ranching, industrialization, mining, forestry, government reserve, housing and urban development. The absence of a county spatial planning framework in Machakos has led to the proliferation of informal settlements, congestion, environmental degradation, unplanned urban centres, pressure on agricultural land and land use conflicts.

Land use in Machakos County urban centres is generally mixed development. There are no clear-cut zones for specific land uses in the county. This is because all the existing physical development plans except Machakos New Town Local Physical Development Plan are outdated hence not in force. There is no well-defined zoning policy in the county that guides land use development in all its urban centres sometimes leading to overlaps and mixing of incompatible land uses. There are 2 basic land use structures which are rural and urban. Rural: Agriculture (arable), Urban: residential, commercial, industrial, recreational, wildlife, rangeland.

Agriculture land use

Agriculture is the dominant land use in Machakos County with over 75% of the land in Machakos County is used for agricultural purpose. About 20% of the total land of Machakos County is cultivated. Most people live on their farms and sub-divide them for different uses.

Residential land use

In general, the residential land use in the County is mainly concentrated in urban centres. Low-density residential land use is mainly observed as one moves away from the urban centres. The current growth of the residential land use is largely informal since most developments do not seek development permits. However, the rural setting that dominates Machakos County presents a scenario where people live on a portion of land where they do their farming.

Commercial land use

The commercial activities are mainly concentrated along the main roads and highways passing through the urban centres, rural centres and market centres forming a linear pattern. The commercial activities here include retail outlets, stalls and street traders, hotels/restaurants. Similarly, more pockets of commercial nodes are emerging within some of the residential areas but in an informal trend.

Industrial land use

Most of the heavy industries in Machakos County are concentrated in Mavoko Sub County. The other towns mainly have light industrial establishments. Machakos County has a potential for agricultural and fruit processing plants mainly for maize and other grains grown as well as indigenous and exotic mango fruits.

Educational land use

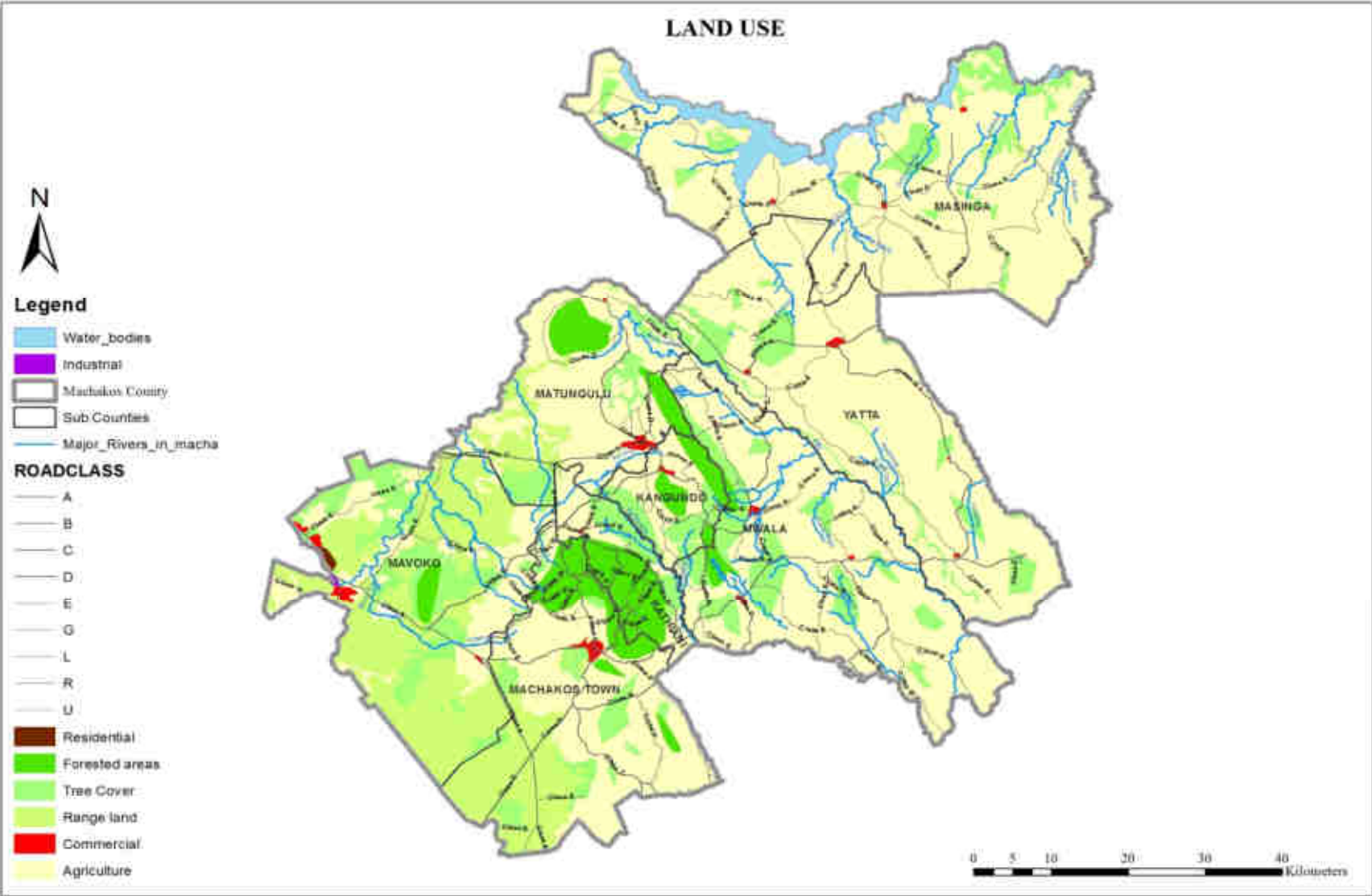
There are more than 896 public primary schools, 301 public secondary schools, 147 private primary schools, 73 private secondary schools, village polytechnics, colleges and universities such as Daystar University.

Recreational facilities land use

Most of the County's urban centres have inadequate recreational facilities. The open spaces in existence are not easily accessible and lack the necessary facilities for recreation purposes with exception of Machakos People's Park in Machakos Town which is open to the public for range of recreational activities such as boat ridding, children games, events, zip-line, filming etc.

Below is a map showing the land use in the County:

Figure 4: Land Use within the County



Source: Machakos County Spatial Database

1.8.2 Mean Holding Size

The County has total land area coverage of 6,028km². Out of this, approximately 2,793KM² is arable land while rest is non-arable and under water mass. According to Kenya Integrated Household and Business Survey 2005/2006, Machakos County had a mean holding size of 3.9 acres and mean agricultural parcel of 2.4 acres.

1.8.3 Percentage of Land with Title Deeds

According to Kenya Integrated Household and Business Survey 2005/2006, Machakos County has 28.5% of proportion of parcels with title deeds. The most affected areas without title deeds are Athi River, Machakos and Kathiani. This has led to land ownership conflicts among interested parties

1.8.4 Incidences of Landlessness

Most landlessness incidences are prevalent in urban areas such as some parts of Machakos Town, Mavoko and Matungulu Sub-counties. Landlessness in the County is as a result of high population and urbanization.

Figure 5: Settlement Pattern



Source: Machakos County Spatial Database

As shown from the above map, people in Machakos County tend to cluster within town centres while rural areas are sparsely populated.

1.9 Employment

1.9.1 Wage Earners

There are few formal employment opportunities within the County. Majority of employees in the County are casual labourers working in the farms, construction, manufacturing and textile industries.

1.9.2 Self Employed

Most residents in the County are self-employed. Those living in the rural areas engage in agricultural activities while those in the urban areas engage in small scale businesses as their sources of livelihood. The national government has set up various funds such as Youth Fund, Uwezo Fund and Women Fund to provide affordable credit to small businesses and/or self-help groups to start or improve their businesses and agricultural activities. On the other hand, the County Government has set up a fund to support women commonly referred to as table banking.

1.9.3 Labour Force

The County has a high number of skilled and unskilled labour which is steadily increasing. This poses a major challenge in matching employment opportunities with the surplus labour.

1.9.4 Unemployment Levels

The unemployment rate in the County is high due to increasing level of labour force with unmatched slowly growing commercial sectors. In addition, land use change from agricultural to real estate development and other uses has shrunk employment opportunities in agriculture sector. Mostly, the youth are unemployed due to their preference for white collar jobs, shying off from agriculture and inadequate financial empowerment.

1.10 Irrigation Infrastructure and Schemes

1.10.1 Irrigation Potential

The County has a great potential for new irrigation schemes and enlargement of the existing ones. There are 15 proposed new irrigation schemes, which sum to 1,725 acres spread across six sub-counties.

1.10.2 Irrigation schemes

Currently, the County has 12 irrigation schemes established by both the National and County Governments. The total area under irrigation is 3,220 acres. Four of these are large scale, namely:

Yatta Furrow – 1,000 acres

Kabaa Irrigation Scheme – 750 acres

Kamuthambya Irrigation Scheme – 500 acres

Kayatta Irrigation Scheme – 400 acres

1.11 Crop, Livestock, Fish Production and Value Addition

1.11.1 Main Crops Produced

Approximately 60% of total land area in Machakos is arable. Agriculture is the main activity carried out in most of the sub-counties. The main cash crops are coffee, mangoes, citrus, french beans, pineapples, flowers, sorghum and vegetables. The food crops grown include maize, beans, pigeon peas, green grams, cowpeas and cassava which are cultivated in small scale. The County aims to increase the productivity of arable land through use of quality farm inputs, appropriate mechanization, irrigation and good agricultural practices.

Table 9: Acreage under major Food and Cash Crops

Type of Crops	Hectares	Cash crops	Hectares
Maize	62,000	Mangoes	6,000
Beans	38,000	Coffee	5,000
Cowpeas	32,000	Citrus	2,000
Pigeon peas	18,000		
Green grams	12,000		

Source: Directorate of crops, Machakos County 2017

From the above table, maize and beans are the main food crops grown across the County with 62,000Ha and 38,000Ha respectively. Mangoes and coffee are the major cash crops with 6,000Ha and 5,000Ha respectively.

1.11.2 Average Farm Sizes

The average farm size for small scale and large scale farming are 0.756Ha and 10Ha respectively. The County is experiencing a constant decline in arable land due to climatic change risks and change in land use mainly from agriculture to real estate development.

1.11.3 Main Storage Facilities

The main storage facilities of food crops are National Cereals and Produce Board depots located in Machakos town, Konza, Kithimani town and Tala town. Other storage facilities are individual on-farm stores.

1.11.4 Agricultural Extension, Training, Research and Information Services

The following agricultural institutions are located within the County:

- Machakos Agricultural Training Centre
- National Youth Service Yatta School of Agriculture
- Athi River Meat Training Institute
- Machakos University
- South Eastern Kenya University

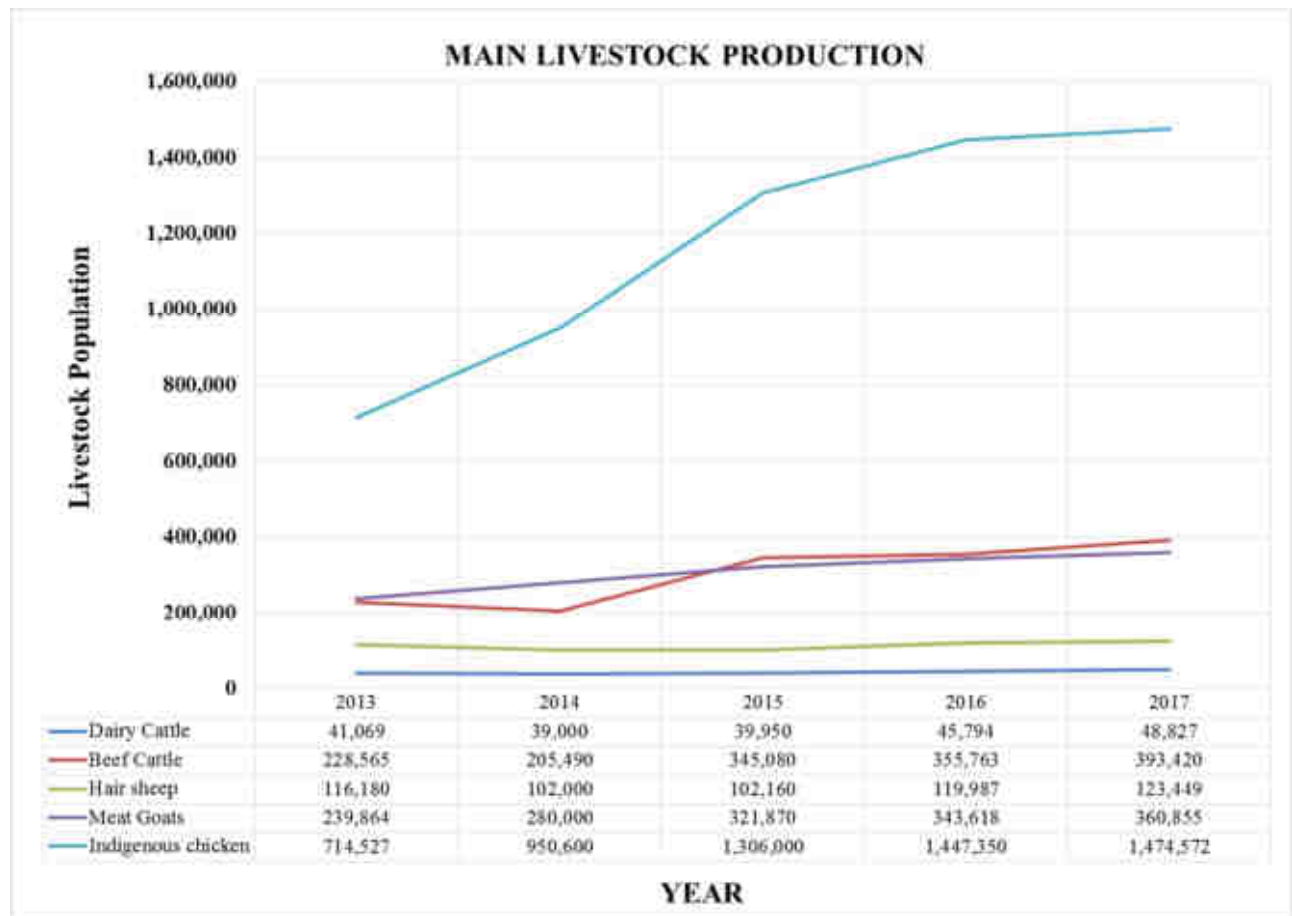
Research Institutions

- Kenya Agricultural Livestock Research Organization (KALRO)
- Agricultural Mechanization Research Institute within Katumani
- Machakos University
- South Eastern Kenya University

Demonstration Farms

- Machakos Veterinary Farm
- Machakos Agricultural Training Centre
- Kenya Agriculture and Livestock Research Organization, Katumani

1.11.5 Main Livestock Breeds and Facilities



Source: Directorate of Livestock, Machakos County 2017

Between 2013 and 2017 there was general increase in livestock populations with indigenous chicken registering the highest growth in numbers. This is attributed to free indigenous chicks program being implemented by Department of Agriculture, Livestock and Fisheries.

There are 14 livestock markets distributed across 6 sub-counties where large scale livestock trading takes place.

1.11.6 Ranching

The County has 13 ranches namely Kasisi, B&T Malinda, Carol Malinda, Machakos ranch, Kyelu, Lukenya, Game ranch, Maanzoni, Kakenyi, Kapiti, Mwambi, New Astra and Lisa. Three (3) are located in Machakos Sub-county while thirteen (13) in Mavoko Sub-county. The livestock in these ranches include cattle, sheep and goats.

1.11.7 Apiculture

Table 10: Apiculture Production in the County

Sub County	Estimated production of Honey	Estimated Revenue from Honey	Estimated production of Wax	Estimated Revenue from Wax
Machakos	87,801	52,680,600	8,780	1,756,000
Mwala	31,690	12,676,000	3,165	633,000
Masinga	41,350	24,810,000	4,135	827,000
Kangundo	42,490	33,992,000	4,249	849,800
Kathiani	11,060	5,530,000	1100	550,000
Yatta	106,860	42,744,000	10,680	2,136,000
Matungulu	62,660	31,330,000	6,266	1,253,200
Mavoko	152,600	91,560,000	15,260	4,578,000
TOTAL	536,511	295,322,600	53,635	12,583,000

Source: Directorate of Livestock, Machakos County 2017

Mavoko and Machakos Sub-counties have the highest honey and wax yields and income while the lowest yields and income are in Kathiani and Mwala Sub-counties. The highest honey price is in Kangundo at unit price Kshs 800 while the highest wax price is in Kathiani at unit price Kshs 500.

1.12 Mining

1.12.1 Ongoing Mining and Extraction Activities

The major mineral deposits within the County are limestone, granite and sand. Most of the major cement factories in Kenya are located in Mavoko Sub-county namely Bamburi Cement, East Africa Portland, Mombasa Cement, Ndovu Cement, Simba Cement, Athi River Mining and Savanna Cement. Sand is mostly harvested along the river beds by private individuals. In addition, there are quarries for stone mining.



Destination Machakos



Machakos Tourism
THE PLACE TO BE
www.machakostourism.co.ke



1.13.1 Main Tourist Attractions and Activities

The County is home to major tourist attraction sites. These include Ol Donyo Sabuk National Park, Fourteen Falls, Iveti hills, Lukenya hills, Mcmillian Castle, Kyamwilu gravitational defying area, Komarock shrine, Masaku Footprint Rock in Kiima Kimwe, AIC Mumbuni (the first church in Machakos), wood carving in Wamunyu, Yathui traditional shrine, Masinga dam, Yatta Plateau, Katoloni Prayer mountain, Maanzoni Sanctuary, Machakos People’s Park and Kenyatta Stadium. The Kenyatta Stadium is a facility that attracts local, national and international events such as soccer, rugby, celebrations among others. In addition, the County hosts beautiful hotels that attract conference and conventional activities.



Machakos People’s Park

1.13.2 Main Wildlife

The wildlife in the County include antelopes, zebras, wildbeasts, elands, giraffes, thomson’s gazelles, grant gazelles, elephants, hippopotamus, buffaloes, waterbucks, lions, cheetahs, leopards, warthogs, ostriches, impalas, dik-diks, hyena, reedbucks and a variety of birds.

1.14 Industry and Trade

Industries in the County are mostly located in Athi River, Mavoko Sub-county. Some of these include cement industries, agro-chemicals industries, steel plants and textile industries in EPZ, among others. Trade across the County is mainly on small scale basis. However, there are large scale businesses like godowns, business parks, industrial parks, malls and supermarkets. These are bound to increase drastically because of development of modern infrastructure across the County. A module plant for production of aflasafe in the country has been established in the county at Katumani

1.15 The Blue Economy



Masinga dam view

1.15.1 Main Fishing Activities, Types of Fish Produced, Landing Sites

Fish farming (aquaculture) was introduced in the County under the economic stimulus programme and the project picked up well. The main challenge has been inadequate supply of water and high cost of inputs. The main types of fish cultured are tilapia, catfish and ornamental fish. The annual average fish production from aquaculture currently stands at 30,704 kilograms.

The main capture fisheries activities (fishing activities) are carried out in Masinga & Kamburu dams and Athi, Tana & Thika rivers. There are three gazetted fish landing sites in Masinga dam (Ekalakala, Mananja, Tumutumumu) and one in Kamburu dam (Kisumu ndogo). The main species harvested from the dams and rivers are common carp, tilapia and catfish estimated at 300 tonnes per annum.

Besides fishing:

Masinga dam is used for water sports like kayaking and boat racing; it also serves as a scenic view point.

Kamuthanga fish farm serves as a tourist attraction and education facility for fisheries students. Maruba dam is the major source of water for Machakos town; it's also a tourist attraction site offering boat riding for visitors at the Machakos People's Park.

1.16 Forestry, Agro-forestry and Value Addition

1.16.1 Main Forest Types and Size of Forests

The total forest cover in the County is 3.37% while the national cover is 6.99%. The Kenyan Constitution, Vision 2030 and international standards require at least 10% forest cover for sustainable development. Forests in Machakos County are State, County and privately owned.

Forests in Machakos County are managed by the Kenya Forests Services (KFS), the County Government and private owners.

The State forests in Machakos are namely Iveti forest 364.07Ha, Muumandu forest 139.22Ha, Uuni Hill 92.7Ha and Kiteta Hill 11.0Ha. Machakos County forests include Kalimanzalu Hill forest 110.0Ha, Mango Hill forest 45.0Ha, Kibauni Hill forest 1619.4Ha, Nguluni forest 28.8 Ha, Matetani-Muisuni forest 42Ha and Kithatani forest 12Ha translating to a total forest area of 2,516.19Ha.

1.16.2 Main Forest Products

The main forest products in the County are firewood, charcoal, poles, posts and timber for building and construction. Others include wood carvings in Wamunyu and apiculture for domestic and commercial purposes.

1.17 Financial Services

1.17.1 Number of Commercial Banks, Micro Finance Institutions, Mobile Money Agents and SACCOs with FOSAs

Commercial banks and microfinance institutions in Machakos County finance the commercial and personal activities. The commercial banks include Kenya Commercial Bank, Equity Bank, Cooperative Bank, Barclays Bank, Standard Chartered Bank, Sidian Bank, National Bank of Kenya, Family Bank and Post Bank.

Microfinance institutions include Faulu Kenya, Kenya Women Finance Trust (KWFT) and Small and Micro Enterprise Programme (SMEP).

Some of the SACCOs include Universal Traders SACCO, Machakos Cooperative Union, Lower Eastern Coffee Millers (LECOM), Makos SACCO, Mita SACCO, Kwetu SACCO, Inter County Transport SACCO, Ekalakala Community Housing SACCO, Fanaka Housing SACCO, Kaani Fruit Grower SACCO, Katangi Sand Harvesting SACCO and Katelembo, Athiani and Muputi Cooperative Societies. Mobile money transfer agents are many and widely spread across the County.

1.18 Environment and Climate Change

1.18.1 Major Contributors to Environmental Degradation

Environmental degradation is a concern in the County. Unsustainable and rampant sand harvesting has contributed negatively to the environment through reduced water retention capacity in water bodies. The quality of water has been compromised through discharges of industrial wastes into the rivers' up streams. Moreover, emissions from industries have led to air pollution related negative effects. Most of the County residents use unsustainable cooking methods such as

firewood and charcoal as the major source of fuel. This has resulted to deforestation in most areas leading to rampant and expansive soil erosion.

1.18.2 Effects of Environmental Degradation

Rampant and unsustainable sand harvesting has led to substantial decrease in water holding capacity of rivers. This has caused drying of rivers resulting to water scarcity for both domestic and commercial use. A good example of affected water mass is River Thwake.

Emissions from factories and industries have caused airborne related illnesses to the part of population that live in these areas. Moreover, pollution of rivers through discharge of industrial wastes has negatively affected aquatic life and quality of agricultural yields produced through irrigation farming along the rivers.

Deforestation has led to great reduction of trees which has negatively affected attraction of rain across the County.

1.18.3 Climate Change and its Effects in the County

The negative impacts of climate change have the potential to reverse progress made in attaining Sustainable Development Goals (SDGs) and Kenya Vision 2030. These effects are prolonged periods of drought, erratic rainfalls and rise in average temperatures which have led to low agricultural production.

1.18.4 Climate Change Mitigation Measures and Adaptation Strategies

Climate change is a global concern that requires concerted efforts to mitigate against and adapt to its effects. The County has put in place several strategies towards the same, which include both policies and programmes. Mitigation strategies are sand harvesting Act, afforestation, re-afforestation, promotion of clean cooking and use of green energy. The adaptation strategies include livestock and crop zoning and introduction of drought resistant crops and livestock breeds.

1.19 Water and Sanitation

1.19.1 Water Resources

Machakos County is a water scarce County with its water situation levels below the national natural endowment of 647m³ per capita per year. Its arid and semi-arid areas are critically limited in water endowment. This serious water stress adversely affects food production and often disrupts economic development. To address the water scarcity situation, more investment in water storage infrastructure should be done to increase water storage per capita.

Water resources in the County are mainly seasonal rivers, dams and springs. Furthermore, the County has two perennial rivers. One of them traverses the County namely Athi River and the

other namely Tana River forms the County boundary with Embu and Tharaka Nithi counties. The dams include Maruba, which is the main source of the water consumed in Machakos town whereas Masinga dam on Tana River is shared between Machakos and Embu counties. In addition, several earth dams and springs across the County serve as water resources. Underground water sources (boreholes and wells) supplement surface water sources. Most of these water sources are under threat of pollution from agricultural chemicals, urban and industrial wastes especially Athi River, which is under threat of pollution from the Nairobi city and adjacent towns. The water resources are also under pressure for use in agricultural irrigation, domestic, industrial and use for hydroelectric power generation.

1.19.2 Water Supply Schemes

We have water supply schemes managed by water companies, these are Machakos Water & Sewerage Company (MACHWASCO) whose source of water is Maruba dam and various boreholes, Mavoko Water & Sewerage Company (MAVWASCO), Yatta Water Company (YAWACO), Matungulu-Kangundo Water & Sanitation Company (MAKAWASCO), Mwala Water & Sanitation Company (MWAWASCO), Kathiani Water & Sanitation Company Ltd (KAWASCO) and other various community water supply schemes. Water companies, also known Water Service Providers (WSPs) are officially under the County Government as per the Water Act 2016.

1.19.3 Water Sources and Distances

Climate change factor has played a major role in increasing the average distance to the nearest water source especially in rural areas. The prolonged dry season for instance, has led to drying up of rivers, springs, boreholes, wells and dams subsequently increasing the average distance to the nearest water source.

Previously, the overall average distance to the nearest water source was 6 kilometers but with the implementation of county water programme, this has reduced to an average of 1 kilometer.

1.19.4 Water Management

There are several bodies whose mandate is to regulate and control the use and management of water resources, namely:

- Water Resources Authority (WRA) – this body regulates, manages and protects water resources
- National Environmental Management Authority (NEMA) – this body formulates and implements policies on water resource use and conservation
- Water Services Regulatory Board (WASREB) – this body sets and regulates water tariffs for Water Service Providers (WSPs)

- Ministry of Water & Irrigation – both National and County Government
- Water Resource Users Associations (WRUAs) – It's a grassroots water resources management and conflict resolution body

1.19.5 Sanitation



Free wananchi toilet, Kyumbi

As illustrated above, the County Government has improved sanitation through provision of super clean and free toilets in public places such as bus parks and market centres across the County. This aims to make Machakos County an open defecation free County. There are two sewer lines in Machakos and Athi River towns. However, the former is partially connected to sewer lines- this includes parts of Kariobangi and Mjini where more than 50% use pit latrines. Garbage disposal is done by the County Government, private firms and individual households.

1.20 Health Access and Nutrition



Ambulances celebration at Kenyatta stadium, Machakos

1.20.1 Health Access

The construction of health facilities programme through Economic Stimulus Programme (ESP) and Constituency Development Fund (CDF) led to increase in health facilities in all sub-counties. The County Government has greatly improved the health facilities with one Level 5 hospital located at Machakos town and four Level 4 hospitals in Kathiani, Mwala, Matuu and Kangundo. Other health facilities by ownership include 193 under the County Government, 32 owned by FBOs, 9 owned by NGOs and 128 private-owned. The total health facilities in the County are 367. Most of the health facilities are found in the urban areas. Patients/clients in rural areas travel longer distances to access health services. In response, the County Government has instituted measures to ensure access to well equipped health centres within the wards.

Table 11: Distribution of Health Facilities by Ownership

Sub-county	Faith Based Organizations	Ministry of Health	Non-Governmental Organizations	Private	TOTAL
Athi River	3	6	4	41	54
Kangundo	2	16	0	19	37
Kathiani	5	19	0	4	28
Machakos	8	35	1	17	61
Masinga	3	43	0	3	49
Matungulu	0	17	0	21	38
Mwala	7	28	2	12	49
Yatta	4	34	2	11	51
TOTAL	32	198	9	128	367

Source: Kenya Health Master Facility list, 2017

1.20.2 Morbidity

The most prevalent diseases are of respiratory system which account for 46.1% of the total cases reported. This is followed by diseases of the skin which account for 11.2%. Other diseases prevalent are as shown in table 12 below.

Table 12: Morbidity

Diseases	Total no. of Cases, 2017	% Contribution
Diseases of respiratory system	640,287	46.1
Diseases of the skin	155,990	11.2
Diarrhea	82,828	6.0
Urinary Tract Infection	71,282	5.1
Arthritis, Joint pains etc.	53,200	3.8
Hypertension	43,578	3.1
Pneumonia	43,323	3.1
Other injuries	40,845	2.9
Eye Infections	29,620	2.1
Intestinal worms	26,242	1.9

Source: DHIS, 2017

1.20.3 Nutritional Status

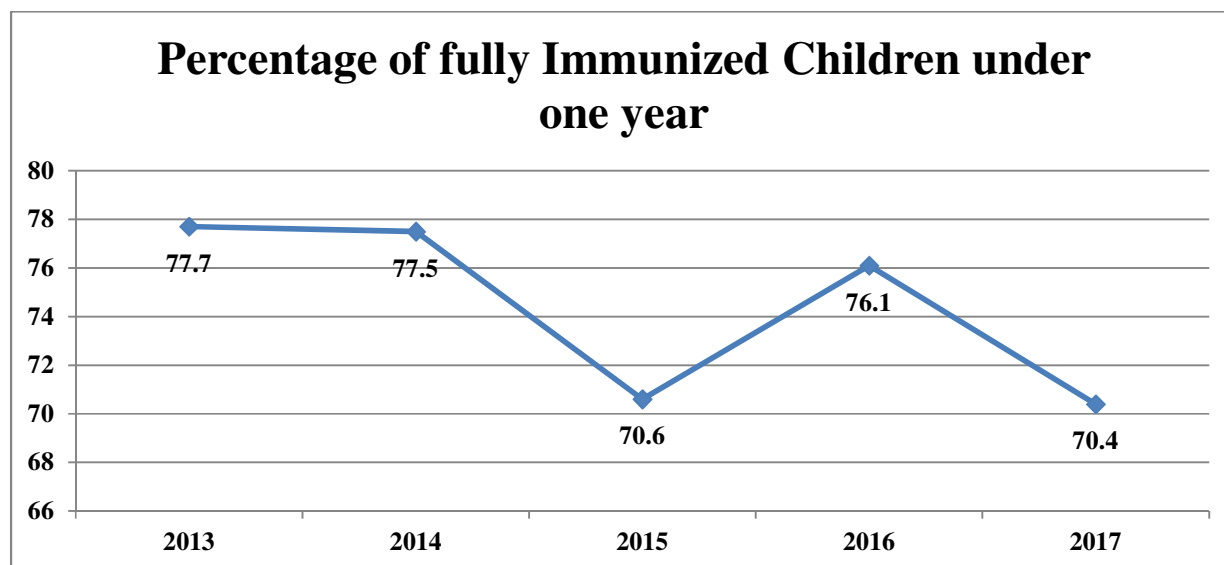
The predominant forms of malnutrition in the County are stunted children under five years, which accounts for 27% followed by underweight children, wasted children and overweight children as show in table 13 below.

Table 13: Nutrition Indicators

Indicator	Percentage
Children <5 years who are stunted	27%
Children <5 years who are underweight	8%
Children <5 years who are wasted	7%
Children < 5 years who are overweight	6%

Source: Kenya DHS, 2014

1.20.4 Immunization Coverage



Source: DHIS, 2017

All the departments of health institutions in the County offer immunization services. The immunization coverage stands at 70.4% in 2017 which is below WHO standards of 85%. It is also considerably lower than the baseline which was 77.7% due to the prolonged medical staff labour disputes as shown in the graph above.

1.20.5 Maternal Health Care

There was an overall improvement in maternal health care between 2013 and 2016. This was mainly due to the massive interventions done by the County Government among them, employment of qualified medics and strengthening of rural community referral system. In 2017 however, there was a slight decline in overall maternal health care because of prolonged health care labour disputes. Notably, the facility maternal mortality ratio improved as shown below:

Table 14: Maternal Health Care

Period	Proportion of pregnant women who attended at least one ANC visit during pregnancy	Delivery by Skilled Attendant Coverage	Facility Maternal Mortality Ratio	Total deliveries in Facilities	Proportion of Maternal death Audited
2013	52.6	38.2	106.5	20,748	47.6
2014	56	46.5	62.8	24,305	93.3
2015	61.5	55.5	48.3	25,344	100
2016	67.6	56.8	55.9	25,737	92.9
2017	67.2	47.4	40.9	19,882	87.5

Source: DHIS, 2017

1.20.6 Access to Family Planning Services/Contraceptive Prevalence

Maternal health indicators

Indicator	Rate
% of women 15 – 49 years on modern family planning method	68%
Total fertility rate	3.4

Source: KDHS, 2014

NB: This is a population based indicator.

The total fertility rate stands at 3.4 children per woman. Contraceptive prevalence rate for women between 15 – 49 years using modern family planning methods stands at 68%, *Kenya DHS 2014*. There is therefore need for more campaigns to ensure the remaining percentage of people considers using various methods of family planning.

1.20.7 HIV/AIDS Prevalence Rates and Related Services

Table 15: HIV/AIDS Prevalence Rates and Related Service

Indicator		Indicator	
HIV Prevalence	4.50%	Estimated annual new infections	1,872
HIV Prevalence (Males)	2.70%	Est. Pop. Living with HIV (adults)	30,529
HIV Prevalence (females)	6.10%	Est. Pop. Living with HIV (children)	2,082
% of females who have never been tested for HIV	13%	Proportion of people living with HIV on ARV treatment	83%
% of males who have never been tested for HIV	27%	% of people people living with HIV who are on treatment and are Immuno suppressed	82.6

Source –National Aids Control Council, 2016

The HIV prevalence in the County stands at 4.50% with females being the most affected at 6.10%. Percentage of those who have never been tested for HIV is high among males at 27% compared to 13% among females. The estimated new annual infections are 1,872 and are more prevalent among young women. The estimated population of adults and children living with HIV according to the 2016 data is 30,529 and 2,082 respectively. The County has put in efforts to promote use of ARVs among the infected. Currently, the proportion of PLHIV on ARV treatment is 83% and 82.6% for those on treatment and are immuno suppressed.

1.21 Education, Skills, Literacy and Infrastructure

Education provides individuals with technical or professional skills and increases their chances and capacity to obtain a higher income and standard of living. Literacy levels in the county stand at 92.4% of which male and female literacy levels is 95.4% and 89.4% respectively. Education status in the county is as in the table below.

Population with KCPE certificate	Population with KCSE certificate	Population with College certificate	Population with diploma certificate	Population with degree certificate	population with no qualification
32.4%	19.9%	1.8%	2.6%	1.5%	40.1

1.21.1 Pre-School Education

Pre-school Education is fundamental for child development and literacy improvement in the County. There are 1,468 ECDE centres with enrolment of 57,581 children and 2,115 ECDE teachers. The Gross Enrolment Rate (GER) and Net Enrolment Rate (NER) is 53% and 50.7% respectively with teacher pupil ratio of 1:27. This figure of pre-school enrolment is small relative to population of 155,230 children falling within the age group of 3 to 5 years (pre-school). There is therefore need for strategies to ensure 100% enrolment to pre-school.

1.21.2 Primary Education

The County has 862 public and 252 private primary schools with a total population of 332,089 pupils and 7,947 teachers. The GER and NER is 116.9% and 96.7% respectively with teacher pupil ratio of 1:42. Since the introduction of free primary education, the enrolment rate for both girls and boys has increased and transition rate from primary school to secondary school improved. Infrastructure in schools has also improved through devolved funds e.g. Constituency Development Fund (CDF). However, the County still needs to invest more in the provision of education facilities to cater for the increasing school going population.

1.21.3 Non-formal Education

Education enrolment in non-formal institutions is 79, 290 and 37, in primary, secondary and vocational institutions respectively, giving a total enrolment of 406.

1.21.4 Secondary Education

There are 434 secondary schools both private and public with a population of 115,000 students and 3,890 teachers in the County. The GER and NER in secondary schools is 94.4% and 79.4% respectively with teacher student ratio of 1:30. The secondary schools are categorized as in the table below.

National	Extra-County	County	Sub-County	Private	Total
2	13	27	309	83	434

1.21.5 Youth Polytechnics

The County has 37 youth polytechnics spread across the County with a population of 3,150 students and 260 instructors. This figure is bound to increase as the County Government embarks on promotion of skilled based centres.

1.21.6 Tertiary Education

There are three fully fledged universities in the County i.e. Machakos University, Daystar University and Scott Christian University located in Mavoko and Machakos Constituencies. In addition, there are other university colleges and various learning institutions located in the major towns across the County. The County also has 2 public medical training colleges namely Manza and Machakos and 2 teacher training colleges which are Kilimambogo and Machakos.

1.21.7 Adult Education and continuing Education

There are 209 adult education registered centres offering basic education with a student population of 6,672 and 161 teachers. The enrolment of females in adult education is higher as compared to males; like in 2016, the females and males were 5,726 and 946 respectively.

1.21.8 Technical, Vocational Education and Training

There are 23 registered TVTs in the County offering certificate and diploma courses in technical skills. Notable training institutions in the County include Agriculture Training Centre (ATC), Kenya Meat Training Institute (KMTI), National Industrial Training Authority (NITA) and National youth service school of Agriculture.

1.21.9 Special Schools

The county has four special schools. These are Machakos school for the blind and Machakos school for the deaf which cater for the sight and hearing impairment respectively, Wamunyu and Katangi schools for the mentally challenged.

1.22 Sports, Culture and Creative Arts



Overview of Kenyatta stadium, Machakos

1.22.1 Museums, Heritage and Cultural sites

The County has one museum in Kalama. It also has seven heritage and culture sites namely Wamunyu and Muliluni handcrafts in Mwala Sub-county; Second World War platers, Masaku and Muindi Mbingu grave sites in Machakos; Paul Ngei grave site in Kangundo and African heritage house in Mavoko Sub-county.

1.22.2 Talent Academies

The County has three public talent academies/centres, namely; Matuu Girls' Memorial Secondary School specialized with girls' football, Kwanthanze Secondary school in Volleyball and Machahood for film Industry. Privately owned talent academies include Syokimau talent academy, Machakos athletes club and Masaku football academy.

1.22.3 Sports Facilities

Kenyatta Stadium is one of the major sports facilities in Machakos County and plays an important role in hosting local, national, regional and international sports events and celebrations. Others include Machakos golf club, Masinga airstrip TT (car racing), Masinga dam water sport, Portland sports club, Lukenya motorcross, Stone Athi for shooting etc. The county is embarking on establishing nine more stadia one in every sub-county

1.22.4 Libraries/Information Centres/Citizen Service Centres

The County has two information documentation centres which also act as libraries. One is located in Kithimani, Yatta Sub-county and the other one in Machakos Sub-county. Moreover, there is a library and ICT centre located at the Machakos Youth and Children Centre.

1.23 Community Organizations/Non-State Actors

1.23.1 Cooperative Societies

There are 315 registered cooperatives in the County with a total membership of 205,000. The cooperatives cut across almost all the sectors and are categorized into production, financial and investment based cooperatives. The County offers the following opportunities namely agro-processing and value addition, e-commerce and main streaming youth and gender participation.

There are 4,976 registered women groups, 2,044 youth groups, 13,791 self-help groups and 478 CBOs in the County.

1.23.2 Public Benefits Organizations

There are 88 public benefit organizations in the county, which include Non-Governmental Organizations, Community Based Organizations, Faith Based Organizations and special interest groups. They play a very vital role in the development of the County. Their focus is mainly on fight against HIV/AIDS, education, youth and women empowerment, provision of water and poverty eradication.

1.23.3 Development Partners

The County collaborates with development partners in all the eight sectors. These development partners include USAID, World Bank, World Vision, UN agencies, among others.

1.23.4 Youth Empowerment and Social Inclusion (Youth Empowerment Centres)

There are three youth empowerment centres offering technical skills such as computer skills to the youth. They are located in Machakos, Kangundo and Athi River.

1.24 Security, Law and Order

Machakos County is one of the most secure counties in Kenya with low crime instances due to the fact that the residents are peaceful and law abiding. The County inspectorate officers and the national police officers have been very effective in enforcing law and order across the County. This has created a good living, working and investing environment for all Kenyans and foreigners.

1.24.1 Types, Trends and Crime-Prone Areas

According to the Kenya Police Service Annual Crime Report, Machakos County has a crime index of 67 cases per 100,000 of the population. It is one of the counties with low crime index. Crime prone areas are Athi River and Mlolongo, both in Mavoko Sub-county. Offences against persons and stealing are the main types of crime.

1.24.2 Types and Number of Courts

There is one High Court in the County namely Machakos High Court and five Magistrate Courts located at Mavoko, Kangundo, Machakos, Wamunyu and Kithimani.

1.24.3 Prisons and Probation Services

Probation and after-care services are available in Machakos, Kangundo, Yatta and Athi River probation stations. The number of offenders serving probation sentence, community service and aftercare services is as shown below.

Sex	Prisoners serving Probation sentence	Prisoners serving Community service	Prisoners serving Aftercare service	Total
Male	33	999	12	1044
Female	2	110	-	112
Total	35	1109	12	1156

Source: County Statistical Abstract, 2015

1.24.4 Number of Prosecutions over the years

There were 7,849 prosecutions in the County by 2014 of which 2,869 were filed in the high court and 4,980 in magistrate courts. The convicted prison population was 1,227. The table below shows convicted prison population by age.

Age(years)	Under 18	18-20	21-25	26-50	50+
2014	-	242	396	398	191

Source: County Statistical Abstract, 2015

1.24.5 Community Policing Activities

There is need for cooperation of any Kenyan citizen in keeping the County safer. Nyumba Kumi initiative which means “10 households” is where the fairly community policing comes in. It involves organizing 10 households in each designated neighbourhood to act as a community watch team which then alerts the police and security services to any activities they observe as unusual or suspicious.

1.25 Social Protection

1.25.1 Number of Orphans and Vulnerable Children (OVCs)

Machakos County has over 169,000 orphans and vulnerable children. The total number of cash transfer beneficiaries in Machakos County is 33,300 (OVC) or 8,325 households as shown below.

Sub-county	Total no. of Households	Estimated no. of OVC
------------	-------------------------	----------------------

Machakos	1,275	5,100
Mwala	990	3,960
Kangundo	733	2,932
Athi River	441	1,764
Kathiani	1,348	5,392
Matungulu	789	3,156
Yatta	1,559	6,236
Masinga	1,190	4,760
TOTAL	8,325	33,300

Source: Directorate of social welfare, 2018

1.25.2 Cases of Street Children

Most of the children and youth living and working on the streets are in the urban centres. A large number of them are school dropouts who come to the streets during the day and return home in the evening.

1.25.3 Child Care Facilities and Institutions by Sub-county

There are 30 privately owned children's homes registered with the Children's Department. Amongst them is one National Government Girls' rescue centre and a rehabilitation centre for street children (boys). Social welfare section runs the county programmes on children while the department of children arbitrates on issues of children and has offices in all the sub-counties.

1.25.4 Social Safety Net Programmes in the County

The national government offers social safety net programmes in the County namely Cash Transfer for Orphans and Vulnerable Children (CT-OVC), Cash Transfer for Older Persons above 70 years (CT-OP) and Cash Transfer for Persons With Severe Disabilities (CT-PWSD).

CHAPTER TWO: LINKAGES WITH VISION 2030 AND OTHER PLANS

2.1 Overview

The County Integrated Development Plan (2018 – 2022) has been developed taking into account the provisions and aspirations of other national and international development plans. Specifically, the CIDP has linkages with the Kenya Vision 2030, and its Medium Term Plan III, the Constitution of Kenya 2010 and related legislations including the County Government Act (2012) and the Public Finance Management Act (2012). The plan has also been informed by the UN Sustainable Development Goals (2015), and the County development goals as envisioned in the Governor’s manifesto (2017 – 2022), urban and city plans, and existing other sectoral plans.

2.2 Linkage of the CIDP with the Kenya Vision 2030, its Medium Term Plans and other Plans, Policies and Strategies

Vision 2030 is Kenya’s development blue print that aims to transform the country into a rapidly industrializing upper middle-income economy offering all its citizens a high quality of life by the year 2030. The Vision is being implemented through 5-year successive medium term plans and has three key pillars namely Economic, Social and Political. Each pillar has a clearly set out objective as explained below:

The Economic pillar aims to improve the prosperity of all Kenyans through an economic development programme covering all regions of Kenya. Specifically, the pillar aims to achieve and maintain an average annual Gross Domestic Product (GDP) growth rate of 10% until 2030 through a strategy of adding value to our products and services. The pillar is hinged on six key sectors namely tourism, agriculture, trade, manufacturing, business process outsourcing and financial services.

The Social pillar seeks to build a just and cohesive society with social equity in a clean and secure environment. The sectors covered under this pillar are education and training, health, water and sanitation, environment, housing and urban development, gender and equity and poverty elimination.

The Political pillar aims to realize a democratic political system founded on issue-based politics, respect to the rule of law and protection of the rights and freedoms of every individual in Kenyan society. It has eight guiding principles namely constitutional supremacy; national values, goals and ideology; viable political party system; public participation in governance; separation of powers and decentralization. The strategic initiatives to be pursued under this pillar are the rule of law; electoral and political processes; democracy and public service delivery; transparency and accountability, and security, peace building and conflict management.

The programmes/projects of the Vision are implemented through their MTPs. MTP III will be covering the period 2018 to 2022. The MTP has many flagship projects outlined for implementation under the three pillars. Machakos County stands to benefit directly from the following, among others:

- Agricultural Insurance Programme with support from the World Bank Group, the Financial Sector Deepening and the National Treasury
- Construction of Tier 1 retail market in Athi River
- Construction of a Vocational Training Centre of excellence with an accompanying business incubator
- Completion of the medical equipment services project
- Thwake Multipurpose Water Development programme (being funded under the PPP initiative)
- Among the other plans approved under the County Government of Machakos is the Machakos New Town Local Physical Development Plan.

Machakos New Town Local Physical Development Plan aims at creating a new decentralized development focus for Machakos town. It centres on the concept of sustainable development by providing a comprehensive mix of land uses including residential, industrial, recreational, public purpose, commercial, public utility and transportation to cater for all the needs of Machakos town residents, local and international investors, and visitors.

2.3 Linkage of the CIDP with the Constitution of Kenya (2010) and Other Legal Provisions

The Constitution of Kenya (2010) establishes two levels of government – the national government and 47 county governments. The Fourth Schedule of the Constitution sets out the distribution of functions between the National and the County governments. A total of 14 functions have been devolved to the counties as highlighted under Part II of the schedule. These are county planning and development; agriculture; county health services; control of air pollution, noise pollution, other public nuisances and outdoor advertising; cultural activities, public entertainment and public amenities; county roads and transport; animal control and welfare; trade development and regulation; pre-primary education and village polytechnics; specific national government policies on natural resources and environmental conservation; county public works and services; fire-fighting services and disaster management and control of drugs and pornography.

The County Government, in adherence to the constitution has ensured that all these devolved functions have been included in the CIDP as programmes/projects to be implemented between 2018 and 2022.

Besides the Constitution, other laws enacted by Parliament to provide the framework for implementation of devolution include the County Governments Act, 2012; the Public Finance

Management Act (PFMA), 2012; the Urban Areas and Cities Act, 2011; the Intergovernmental Relations Act, 2012 and The Transition to Devolved Government Act, 2012.

The PFM Act, 2012 provides for effective and efficient management of public resources. Specific sections that relate to planning are:

Article 125 which requires the budget process for county governments in any financial year to consist of integrated development planning process which include long term and medium term planning as well as financial and economic priorities for the county over the medium term.

Article 126 obligates each county government to prepare an integrated development plan that includes strategic priorities for the medium term that reflect the county government's priorities and plans, a description of how the county government is responding to changes in the financial and economic environment and programmes to be delivered. This enables prioritization of socio-economic development issues at the local level.

Towards this end, the County Government has, and will continue to be guided by the development priorities identified in this CIDP through citizen engagement forums in its annual budgeting processes. These priorities will be budgeted for and implemented through Annual Development Plans that are prepared in accordance with section 126 (1) of the PFM Act, 2012.

The County Government Act, 2012 gives comprehensive details about county planning under Part XI. Some of the key sections with respect preparation of the CIDP are:

Section 107 which specifies the types and purposes of county plans as the CIDP, county sectoral plans, county spatial plan and the cities & urban plan.

Section 108 (1) which states that there shall be a five year county integrated development plan which shall have clear goals and objectives; an implementation plan with clear outcomes; provisions for monitoring and evaluation and clear reporting mechanisms.

Sections 108 (2) and (3) which further specify what should be identified and included in the CIDP.

The above sections have been taken into account in the preparation of this CIDP. The County Government has already developed an Agriculture sector plan, and will be working towards preparation of other sector plans. The department of Lands will be developing a county spatial development framework, and push for enactment and adoption of county physical planning laws and policies.

2.4 Linkage of the CIDP with the UN Sustainable Development Goals

The 2030 Agenda for Sustainable Development is a plan of action for people, planet, peace, prosperity and partnership.

People: Ending poverty and hunger, in all their forms and dimensions

- Planet:** Protecting the planet from degradation, including through sustainable consumption and production
- Prosperity:** Ensuring that all human beings can enjoy prosperous and fulfilling lives
- Peace:** Fostering peaceful, just and inclusive societies which are free from fear and violence
- Partnership:** Mobilizing the means required to implement this Agenda through a revitalized Global Partnership for Sustainable Development

The agenda, which has 17 Sustainable Development Goals with 169 targets, was adopted by the UN member countries in September 2015 and aims at building up on the successes of the millennium development goals that were implemented between the year 2000 and 2015.

The goals are integrated into three dimensions of sustainable development that is, economic, social and environmental dimension. They include:

- Goal 1:** End poverty in all its forms everywhere
- Goal 2:** End hunger, achieve food security and improved nutrition and promote sustainable agriculture
- Goal 3:** Ensure healthy lives and promote wellbeing for all ages
- Goal 4:** Ensure inclusive and equitable quality education and promote lifelong learning opportunities for all
- Goal 5:** Achieve gender equality and empower all women and girls
- Goal 6:** Ensure availability and sustainable management of water and sanitation for all
- Goal 7:** Ensure access to affordable, reliable, sustainable and modern energy for all
- Goal 8:** Promote sustainable economic growth, full and productive employment and decent work for all
- Goal 9:** Build resilient infrastructure, promote inclusive and sustainable industrialization and foster innovation
- Goal 10:** Reduce inequality within and among countries
- Goal 11:** Make cities and human settlements inclusive, safe, resilient and sustainable
- Goal 12:** Ensure sustainable consumption and production patterns
- Goal 13:** Take urgent action to combat climate change and its impacts
- Goal 14:** Conserve and sustainably use the oceans, seas and marine resources for sustainable development
- Goal 15:** Protect, restore and promote sustainable use of terrestrial ecosystems, sustainably manage forests, combat desertification and halt and reverse land degradation and halt biodiversity loss
- Goal 16:** Promote peaceful and inclusive societies for sustainable development, provide access to justice for all and build effective, accountable and inclusive institutions at all levels

Goal 17: Strengthen the means of implementation and revitalize the global partnership for sustainable development

In preparation of this CIDP, these goals have been adapted and integrated as shown in table 16 below.

Table 16: Linkage between CIDP and SDGs

SN.	SDG(s)	CIDP Sector	Key Programmes/Projects/Policies Prioritized in the CIDP
1.	1, 2 and 12	Agriculture and Cooperative Development	Increasing land under cultivation through the free tractor project Free seeds project Extension services Free chicks programme Livestock feed and nutrition information system Value addition of farm produce
2.	7, 9, 11,12 and 13	Infrastructure, Energy and ICT	Construction/ tarmacking of more roads Embracing alternative energy solutions (wind & solar energy) New Machakos City Construction of housing units
3.	2 and 3	Health	Preventive and Promotive health services Curative and Rehabilitative health Services
4.	All apart from Goal 14	Public Administration	Leadership, Supervisory and Coordination Public Finance Management Monitoring and evaluation
5.	4 and 5	Education, Youth and Social Welfare	Development of ECDE centres Education scholarship fund Technical and vocational training Sports development Promotion and marketing of AKamba culture Economic empowerment and capacity building of the community
6.	6, 11, 13 and 15	Land, Environment and Natural Resources	Machakos New City Spatial development frameworks Preparation and adoption of county physical planning laws and policies Solid waste management
7.	6 and 12	Water and Irrigation	Management of water sources Water harvesting
8.	1, 5, 8, 9 and 12	Commercial, Tourism and Labour Affairs	One stop shop for investment Creating market linkages for both national and international markets Employment promotion for all women and men, including young people and persons with disabilities, Investor facilitation and after care services Tourism Infrastructure Development

These SDGs are also aligned with the World Bank Group's 2030 twin goals of ending extreme poverty by decreasing the percentage of people living on less than \$1.90 a day and promoting shared prosperity by fostering income growth among the poor. To deliver on this, the WBG engages client countries, Kenya included, in three critical areas of finance, data and implementation by supporting country-led and country-owned policies to attain the SDGs. Towards this end, Machakos County will benefit from the first phase of the universal healthcare programme, which is one of the big four development agenda being pursued by the national government between 2018 and 2022. The programme is being implemented with support from the WBG.

The WBG's focus on ending poverty prioritizes numerous key development topics, most of which have been captured in this CIDP. These include governance, macroeconomic and fiscal management, climate change, financial inclusion, education, food security, energy, trade, sustainable development, health and gender. The WBG is a vital source of financial and technical assistance to developing countries around the world and as such, the County Government is keen to benefit from this assistance.

2.5 Linkage of the CIDP with the Governor's Manifesto (2018 – 2022)

The Governor's manifesto aims at propelling Machakos from third world to first world county. It builds on the experience and lessons learnt from the previous period (2013 – 2017) and further borrows from international best practices.

It has 45 key areas of interest, all of which have been integrated into the eight sectors covered by this CIDP. The relevant county departments, development partners and PPPs shall implement the transformative programmes, projects and policies highlighted in the manifesto.

The unique manifesto anchors on the "*Maendeleo Chap Chap*" ideology, which advocates for speedy quality development and efficient service delivery. The ideology also espouses principles of good governance by advocating for integrity, transparency, accountability, devolution of power and sustainability in implementation of all development programmes and projects. Specific programmes earmarked for roll out during this period are meant to address some perennial governance challenges, which include corruption and lack of both transparency and accountability.

CHAPTER THREE: REVIEW OF IMPLEMENTATION OF PREVIOUS CIDP (2013 – 2017)

3.1 Introduction

This chapter provides a review of the 2013 – 2017 CIDP and the sectoral performance over the period. In addition, it highlights the major challenges faced during the implementation of the plan, lessons learnt and recommendations. It further provides analysis of county revenue and expenditure for both recurrent and development for the period under review.

3.2 Analysis of the County Revenue Streams

During the period under review, the performance of the County local revenue was below average recording 46.4% of the set target. This was due to social-economic and political issues including waivers and devolution transitions among others. On the other hand, the allocation from the national government was at 91% despite the delays in the disbursement as shown in table 17 below.

Table 17: Revenue Performance Review

FYs	Targeted Revenue (Ksh Billion)				Actual (Ksh Billion)				Performance (%)			
	County local revenue	Allocation from National Government		Total	County local revenue	Allocation from the National Government		Total	County local revenue	Allocation from the National Government		Total %
		Equitable share	Grants			Equitable share	Grants			Equitable share	Grants	
2013/14	2.5	5.957	0	8.457	1.175	5.059	0	6.234	47%	90%	0%	73.71
2014/15	2.85	6.062	0.199	9.111	1.356	6.062	0.119	7.537	47.6%	100%	59.8%	82.72
2015/16	2.37	8.572	0.235	11.177	1.121	6.972	0.207	8.3	47.3%	81%	88%	74.26
2016/17	2.86	7.303	0.749	10.912	1.259	7.303	0.766	9.328	44%	100%	102%	85.48
TOTAL	10.58	27.894	1.183	39.657	4.911	25.396	1.092	31.399	46.4%	91%	92%	79.18

Source: County Treasury, 2018

Expenditure Analysis Review

On average, as indicated in table 18 below, the absorption of the budget for both recurrent and development expenditure was far much above average which in turn led to transformation of various sectors. Despite the high absorption, the County experienced challenges such as delays in disbursement of national government allocation and low performing revenue streams which hindered achievement of 100% absorption rate.

Table 18: Expenditure Performance Review

Financial Years	2013/14		2014/15		2015/16		2016/17	
	Approved Budget	Actual Expenditure	Approved Budget	Actual Expenditure	Approved Budget	Actual Expenditure	Approved Budget	Actual Expenditure
Development budget	4.159	2.691	3.987	2.131	5.703	2.622	3.336	2.627
Recurrent budget	3.842	3.493	4.911	4.900	6.014	5.878	7.359	6.851
TOTAL BUDGET	8.001	6.184	8.898	7.031	11.717	8.500	10.695	9.478

Source: County Treasury, 2018

3.3 Summary of Planned Targets versus Achievements

The 2013 – 2017 CIDP was prepared to address various socio-economic and development challenges affecting the County. The programmes/projects identified therein were geared towards addressing the following challenges that were identified through various public participation fora: poverty reduction, unemployment, access to quality health services, access to clean water, youth and women empowerment and improved infrastructure.

To achieve this, the County has implemented various programmes under the following sectors:

3.3.1 Agriculture and Cooperative Development Sector

Agriculture is the backbone of the County's economy. The sector is composed of Directorates of Crops, Livestock, Veterinary services, Fisheries and Cooperative Development. In the last period, the County strived to enhance food security and by extension improve the livelihoods of the residents by coming up with various initiatives among them: ploughing 11,586 acres of land for farmers; distributing 621,934kgs and 26,143 bags of free certified seeds and subsidized fertilizer respectively; distributing 59,291 indigenous breeding chicks to farmers and installing 250 greenhouses across the County. The Cooperatives department was instrumental in domesticating the National Cooperative Societies Act, CAP 490 of 2012 into Machakos Cooperative Societies Act of 2015, registration of 71 new cooperative societies and provided 10 cooperative societies with 360 beehives through the support of the Turkish government. These exercises were conducted in a transparent manner and with fairness by ensuring that, every deserving farmer across the County benefited from the programmes. Below is a broad view of some of the key achievements of the sector:

Planned Targets and Achievements

Planned Targets	Key Achievements
Agriculture and cooperative sector	
<ul style="list-style-type: none"> To register and train all livestock farmers/keepers in the County on pasture establishments and fodder management 	<ul style="list-style-type: none"> 80 farmer groups (2 groups per ward) of 15 farmers per group mobilized and formally registered 80 farmer groups trained on feed conservation 2,000 farm visits
<ul style="list-style-type: none"> Every year 200 farmers to upgrade their local cows To form one dairy development group per location per year To raise milk production from an average of 6kg to 15kg per day by 2015 	<ul style="list-style-type: none"> 8,638 artificial inseminations conducted to improve breed One dairy value chain platform established
<ul style="list-style-type: none"> To train and supply breeding stock to 10 groups of chicken farmers 	<ul style="list-style-type: none"> 59,291 breeding chicks, a day old (indigenous chicken), distributed to 4,163 farmers across 40 wards
<ul style="list-style-type: none"> To facilitate access to quality fodder seeds 	<ul style="list-style-type: none"> 3,324kg of grass seeds distributed to 528 farmers across the 40 wards
<ul style="list-style-type: none"> To raise average production of honey per hive to 14kg and 7kg of wax per harvest by facilitating hives 	<ul style="list-style-type: none"> 300 beehives distributed to 4 farmer groups
<ul style="list-style-type: none"> To hold 10 barazas for community awareness on rabbit production To form 5 rabbit keeping groups per year in every ward 	<ul style="list-style-type: none"> Formation of rabbit task force which came up with guidelines for commercial rabbit production
<ul style="list-style-type: none"> To establish small scale farm holdings in the peri-urban areas 	<ul style="list-style-type: none"> 5 dairy goat production groups provided with pedigree dairy goats in Mwala, Matungulu and Kangundo Sub-counties through collaboration with development partners
<ul style="list-style-type: none"> To create inter linkages of meat goat/sheep farmers in Lukenya with other farmers across the country 	<ul style="list-style-type: none"> Farmers linked to sheep and goat unit at Kitengela
<ul style="list-style-type: none"> Hold demonstrations forum of livestock keepers and stakeholders in ASAL areas 	<ul style="list-style-type: none"> Demonstrations done on pasture establishment and conservation at the ASK show Machakos
<ul style="list-style-type: none"> Hold trainings for livestock keepers and stakeholders 	<ul style="list-style-type: none"> 5,800 farm visits and trainings conducted
<ul style="list-style-type: none"> Purchase 40 tractors to plough 8,000 acres for 2,500 beneficiaries 	<ul style="list-style-type: none"> 40 tractors purchased 11,586 acres ploughed for 8,147 farmers benefited
<ul style="list-style-type: none"> 40,000 farmers to benefit from free certified seeds 	<ul style="list-style-type: none"> 140,000 farm households benefitted with 621,934kgs of free certified seeds
<ul style="list-style-type: none"> Provide 20,000 bags of subsidized fertilizer to farmers 	<ul style="list-style-type: none"> A total of 26,143 bags of subsidized fertilizer distributed to farmers across the County
<ul style="list-style-type: none"> Construct 120 green houses 	<ul style="list-style-type: none"> 250 green houses purchased, distributed and installed across the County
<ul style="list-style-type: none"> Promote fruit trees across the County 	<ul style="list-style-type: none"> Promotion of fruit tree seedlings done through distribution of 2,500 mango seedlings in Masinga, Wamunyu and Mua Wards
<ul style="list-style-type: none"> Carry out vaccination and disease surveillance across the County twice annually 	<ul style="list-style-type: none"> Livestock vaccination carried out to 778,097 animals Disease surveillance routinely carried out in 40 wards and timely reports given
<ul style="list-style-type: none"> Inspection of slaughter houses 	<ul style="list-style-type: none"> 89 slaughter points annually inspected and licensed 535,290 livestock carcasses inspected.
<ul style="list-style-type: none"> Establish a leather development plant by the private Sector 	<ul style="list-style-type: none"> Leather development – 576,150 hides and skins produced and processed
<ul style="list-style-type: none"> Training farmers 	<ul style="list-style-type: none"> Farmers training (59,268 farmers), 14,060 farm visits, 8 farmers exhibitions, 1 field day and 4 annual ASK shows

<ul style="list-style-type: none"> • Develop private sector feed/seed system 	<ul style="list-style-type: none"> • Machakos Aquatic Farmers Association trained on feed formulation and are currently producing feeds
<ul style="list-style-type: none"> • To carry out regular monitoring, control and surveillance of dams (Masinga and Kamburu) 	<ul style="list-style-type: none"> • Regular (weekly) monitoring done, 4 beach management units (BMU) trained and assisted in electing their officials
<ul style="list-style-type: none"> • To train dairy farmers on dairy production technology 	<ul style="list-style-type: none"> • 80 farmer groups trained on dairy production technology
<ul style="list-style-type: none"> • Construct 1 fish hatchery in Machakos central at the ATC 	<ul style="list-style-type: none"> • 1 fish hatchery established at ATC in Machakos
<ul style="list-style-type: none"> • Training of (Training of Trainers) TOT farmers and technical officers 	<ul style="list-style-type: none"> • 5 fish farmers and 11 technical officers trained

Source: Agriculture and cooperative offices

3.3.2 Energy, Infrastructure and ICT Sector



Namanga road interchange

This sector comprises of Energy, Roads, Public works and ICT sub-sectors. Physical infrastructure, energy & information communication and technology are the economic enablers, which are critical in driving the social-economic transformations required to attain the County agenda; this is attributed to the linkages they provide to other sectors. Through this sector, the County strives to reduce cost of doing business by providing efficient, affordable and reliable energy and infrastructure for all. In an effort to provide a conducive environment for economic growth, the County has in the last 5years invested in various projects including expansion of road networks, supply of affordable and accessible energy and internet connectivity. Other notable achievements per sub-sector are highlighted in the table below:

Planned Targets and Achievements

Planned Targets	Key Achievements
Energy Sub-sector	
<ul style="list-style-type: none"> To light 3 roads and recreation facilities- 50kms 	<ul style="list-style-type: none"> Roads lit: Kyumbi to Machakos road, Makutano ma Mwala to Kithimani road, Athi river town roads Machakos People's Park & Mulu Mutisya gardens lit
<ul style="list-style-type: none"> To install 20 kilometres with renewable energy street lighting 	<ul style="list-style-type: none"> Mombasa road-Namanga interchange installed with wind solar hybrid street lights
<ul style="list-style-type: none"> Rural Electrification program to increase connectivity from 46% to 80% 	<ul style="list-style-type: none"> 46% connectivity achieved
<ul style="list-style-type: none"> To light 1010 markets 	<ul style="list-style-type: none"> 368 markets lit
<ul style="list-style-type: none"> Promotion of renewable energy 	<ul style="list-style-type: none"> 1 renewable energy demonstration sites developed
Roads and Transport Sub-sector	
<ul style="list-style-type: none"> To tarmack and gravel Masaku Avenue 	<ul style="list-style-type: none"> 4km tarmacked and graveled
<ul style="list-style-type: none"> Improve various bus-parks across the county 	<ul style="list-style-type: none"> Matuu bus-park graded
<ul style="list-style-type: none"> Purchase of road maintenance equipment and vehicles 	<ul style="list-style-type: none"> Equipment and plant purchased/maintained by departments: 19 Graders, 6 Excavators, 3 Wheel loaders, 2 Vibrating rollers(heavy), 2 Pneumatic rollers, 2 Chip spreaders, 1 Bitumen distributor, 31 Tippers, 10 Water bowsers, 11 Fuel tankers, 1 Low-bed loader, 3 Trucks(service trucks), 7 Pickups, 3 Station wagons, 1 Saloon vehicle(Mitsubishi gallant), 1 van, 4 Dumpers, 5 Vibrating rollers(light), 3 Road cutters, 3 Road marking units
<ul style="list-style-type: none"> To develop and upgrade road related works 	<ul style="list-style-type: none"> Over 950km of roads graded and/or gravelled Over 56km upgraded to Bitumen standards (Makutano – Kithimani, Kathiani – Kakuyuni, Mavoko town roads) 1060 metres of drifts (vented and non-vented) constructed Approximately 365 metres of culverts installed
Public Works Sub-sector	
<ul style="list-style-type: none"> Renovate offices for: Ministries of Lands, Environment & Natural resources, Decentralized units, Urban areas & Municipalities, Tourism & Culture and Deputy Governor's office 	<ul style="list-style-type: none"> Renovations done for the following offices: Ministries of Lands, Environment & Natural resources, Decentralized units, Urban areas & Municipalities, Tourism & Culture, Governor's and Deputy Governor's office
<ul style="list-style-type: none"> Construction of housing units in Mavoko, construction of offices for Ministry of Transport, Roads, Public works & Housing, county offices at Matuu, extension to Governor's office and parking facility in Machakos. 	<ul style="list-style-type: none"> Construction of police housing units at Mavoko Sub-county. 80% complete Construction of Ministry of Transport, Roads, Public Works & Housing 70% complete Extension to Governor's office and Parking facility 100% complete Construction of main gate and gate house done at the Ministry of Transport, Roads, Public works & Housing. Construction of county offices – Matuu (60% done) Consultancy services to all government departments & public funded agencies within the county
Information and Communication Technology Sub-sector	
<ul style="list-style-type: none"> To establish Local Area Network (LAN) coverage across all county offices 	<ul style="list-style-type: none"> Improved LAN coverage across county offices
<ul style="list-style-type: none"> To install CCTV cameras at all county towns and highways 	<ul style="list-style-type: none"> CCTV cameras installed at major county towns and highways
<ul style="list-style-type: none"> To develop websites for all county departments 	<ul style="list-style-type: none"> Designed and hosted county websites

Planned Targets	Key Achievements
• To map and manage all county assets	• Implemented asset management system
• County ICT manual	• Developed county ICT manual
• A well run email management and internet connectivity	• Office email and internet connectivity done

Source: Energy, Road & transport, public works and ICT offices

A healthy population is a productive population. The health sector plays a key role in maintaining a healthy population that is useful in helping the County realize her agenda. This can be achieved through provision of quality, efficient and affordable healthcare services. Over the last 5 years, the sector has sought to improve the livelihoods and healthcare services of the people living in the County by providing the highest attainable standards of quality healthcare which is dynamic, affordable, accessible, equitable, acceptable, sustainable, efficient and effective to all.

More importantly, the County has made tremendous contributions in this sector through implementation of various projects and programmes. 70 ambulances were purchased to facilitate movement of patients and casualties during emergencies. Through this program, 78,250 lives were saved. Face-lifting of Level 5 and Level 4 hospitals and Level 3 health facilities was also done. The table below shows a comprehensive comparison of planned targets of the sector vis-à-vis the achieved:

Planned Targets versus Achievements

Planned Targets	Key Achievements
•To purchase 70 Ambulances	•70 Ambulances purchased plus 10 First Responder Motorbikes •78,250 lives saved (<i>DEERS, 2017</i>)
•Face-lifting of 36 Level 3 health facilities, 4 Level 4 hospitals and 1 Level 5 hospital	•Face-lifting done in 2 Level 4 and 1 Level 5 hospitals and 36 Level 3 health facilities
•Face-lifting of primary health care facilities	•All health centres done •Few high volume dispensaries done
•To purchase Fire fighting Vehicles and Equipment in 8 sub-counties	•4 fully equipped Fire Fighting Vehicles, 3 ATVs and 1 patrol/command car acquired
•To purchase 1 Level 5 high powered generators and 4 generators for 4 Level 4 hospitals	•High powered generators purchased for 2 Level 4 facilities and 1 Level 5 hospital
•Increased knowledge on current HRH policy guidelines and practices	•Sensitized health employees on HR issues and code of regulation done in all the eight sub-counties
•Recruitment of health workers	•Over 800 health workers employed in the last 5 years
•To reduce HIV/AIDS prevalence from 4.6 % to less than 3% by 2017	•HIV prevalence currently at 4.5% (<i>2016 MoH</i>)
•Capacity building of health workers on communicable and non-communicable diseases control	•230 health workers updated on malaria case management
•To increase health facility reporting rates to 95%	•Increased reporting rate to 96%
•To strengthen leadership and governance structures	•All Level 2 and 3 health facilities have functional facility management committees
•Construction of Oxygen Plant	•Fully functional Oxygen Plant at Machakos Level 5
•Construction of Machakos Level 5 perimeter wall	•Constructed Machakos Level 5 perimeter wall
•To increase access to specialized services	•Increased access to specialized services such as MRI, Renal unit, Dialysis etc

Source: Health and emergency services office

3.3.4 Public Administration Sector

The sector provides good leadership, formulates public policies, coordinates and supervises other sectors. It ensures good working environment and conducive political environment that fosters good relations with national government, other counties, development partners, the public and other stakeholders.

Planned Targets and Key Achievements

Planned Targets	Key Achievements
Office of the Governor Sub-sector	
<ul style="list-style-type: none"> Well implemented projects such as roads, boreholes, recreational facilities, weirs and prudent public financial management Well-coordinated public participation fora 	<ul style="list-style-type: none"> Well-coordinated and supervised ministries conducting various development projects across the eight sub-counties
<ul style="list-style-type: none"> To improve monitoring and evaluation of county projects 	<ul style="list-style-type: none"> Monitored and evaluated various projects such as Makutano ma Mwala to Kithimani Road, drilling of boreholes, Machakos People's Park etc
<ul style="list-style-type: none"> Achieve Maendeleo Chap Chap ideology of standard roads and adequate water supply in eight sub-counties 	<ul style="list-style-type: none"> Developed clear policy guidelines on implementation of key projects as per Maendeleo Chap Chap ideology
<ul style="list-style-type: none"> Improved staff welfare and efficiency in public service delivery 	<ul style="list-style-type: none"> Provided advisory services to departments on matters relating to finance, human resource and administration of key projects
County Public Service Board Sub-sector	
<ul style="list-style-type: none"> Recruitment of qualified and competent employees of the public service of Machakos county 	<ul style="list-style-type: none"> 1,453 employees were recruited on permanent and pensionable terms 2,578 employees were recruited on contractual terms
<ul style="list-style-type: none"> Confirmation of employees in appointment and admission in permanent and pensionable establishment 	<ul style="list-style-type: none"> 869 were confirmed who were on permanent terms
<ul style="list-style-type: none"> Promotion of employees 	<ul style="list-style-type: none"> Promoted 281 employees and or upgraded
<ul style="list-style-type: none"> Conduct human resource audit for the public service of Machakos County 	<ul style="list-style-type: none"> 6,492 employees were audited
<ul style="list-style-type: none"> Train the public service 	<ul style="list-style-type: none"> 150 staff in finance were inducted on values and principles of public service 5 employees of the Board were trained abroad
Economic Planning Sub-sector	
<ul style="list-style-type: none"> Well-developed CIDP 2013 – 2017 Well implemented CIDP 2013 – 2017 	<ul style="list-style-type: none"> Developed and reviewed the first generation CIDP
<ul style="list-style-type: none"> Development of M&E framework 	<ul style="list-style-type: none"> Developed County M&E framework
<ul style="list-style-type: none"> Development of the 1st Machakos County Statistical Abstract 	<ul style="list-style-type: none"> Developed Machakos County Statistical Abstract in collaboration with KNBS
<ul style="list-style-type: none"> To conduct Machakos County Socio-Economic Survey 	<ul style="list-style-type: none"> Conducted Machakos County Socio-Economic Survey (MCSES)
<ul style="list-style-type: none"> Development of Machakos County Agriculture Sector Policy (MCASP) and Machakos Agriculture Sector Plan (MASP) 	<ul style="list-style-type: none"> Developed Machakos County Agriculture Sector Policy (MCASP) and Machakos Agriculture Sectorial Plan (MASP)
<ul style="list-style-type: none"> Development of Annual Development Plans 	<ul style="list-style-type: none"> Developed Annual Development Plans
Decentralized Units and County Administration Sub-sectors	
<ul style="list-style-type: none"> Develop a sustainable and measurable civic Education and public participation structure and programme. 	<ul style="list-style-type: none"> Ensured political stability and a conducive political environment
<ul style="list-style-type: none"> Develop a cohesive relationship with the county, national and international stakeholders. 	<ul style="list-style-type: none"> Ensured smooth engagement with county, national and international stakeholders

<ul style="list-style-type: none"> Establish a village council established in accordance with section 53 of the County Governments Act for increased and effective citizen interaction 	<ul style="list-style-type: none"> An act legislated by the county assembly establishing village units: (Machakos County Government Administrative Structures Act 2015)
<ul style="list-style-type: none"> Strengthen the already established intergovernmental relations-National and County 	<ul style="list-style-type: none"> Increased collaboration on security matters Joint enforcement Sub county Administrations and deputy county commissioners on issues of environment, sand harvesting regulations etc
<ul style="list-style-type: none"> Establishment of County Government services committee 	<ul style="list-style-type: none"> Enhanced communication of County Government intentions, programme and projects
<ul style="list-style-type: none"> Revamping of the enforcement unit, drafting and operationalization of inspectorate bill, increased liason with National Government security agents 	<ul style="list-style-type: none"> Enforced national and county laws to maintain law and order
<ul style="list-style-type: none"> Establishment of Decentralized Administrative units upto village level 	<ul style="list-style-type: none"> Ensured decentralization of services to sub county and ward levels for ease of access to the same
<ul style="list-style-type: none"> Develop a two-way Feedback and reporting system 	<ul style="list-style-type: none"> Feedback and responsiveness to public concerns Established suggestion boxes at subcounty headquarters A feedback system for mwanachi on the roll out
<ul style="list-style-type: none"> Construction of 40 ward Administrators offices 	<ul style="list-style-type: none"> Overall decision making and agenda setting and vision for the County
<ul style="list-style-type: none"> Establish the urban areas and cities within the county in accordance with the Urban Areas and Cities Act, 2011; 	<ul style="list-style-type: none"> Coordinated various departments to ensure harmonious functioning of the government
<ul style="list-style-type: none"> Establishment of an impounding yard 	<ul style="list-style-type: none"> Constructed a parking lot for impounded vehicles and equipment
Machakos Forensic and Research Centre Sub-sector	
<ul style="list-style-type: none"> Effective evidence collection through Forensic science technology 	<ul style="list-style-type: none"> Fabrication of 6containers to provide office space and laboratory
<ul style="list-style-type: none"> Improve research through forensics technology 	<ul style="list-style-type: none"> Proper research done through forensic technology
<ul style="list-style-type: none"> Increase awareness and communication on matters concerning forensics science in justice delivery 	<ul style="list-style-type: none"> Carried out public awareness in Machakos and Matungulu sub Counties
<ul style="list-style-type: none"> Capacity building for forensic staff 	<ul style="list-style-type: none"> Trained 2 forensic staff members
<ul style="list-style-type: none"> Effective evidence collection through Forensic science technology 	<ul style="list-style-type: none"> Fabrication of 6containers to provide office space and laboratory
County Image Sub-sector	
<ul style="list-style-type: none"> Complete Kyumbi Mini Park 	<ul style="list-style-type: none"> Cleaned, renovated and created safe highway park
<ul style="list-style-type: none"> Bushes and scrub free highways 	<ul style="list-style-type: none"> Cleared bushes and scrubs along Machakos County highways
<ul style="list-style-type: none"> Highways beautification through planting of flowers 	<ul style="list-style-type: none"> Planted flowers along the Machakos County highways and border points
<ul style="list-style-type: none"> Staff motivation and capacity building Border point gantries Road signages 	<ul style="list-style-type: none"> Capacity built and motivated staff Four gantries completed Mombasa – Machakos highway signages done
County Treasury Sub-sector	
<ul style="list-style-type: none"> Office automation 	<ul style="list-style-type: none"> Purchased computers and installed internet services Adopted IFMIS
<ul style="list-style-type: none"> Capacity building 	<ul style="list-style-type: none"> Continued training of the departmental staff on IFMIS (Procurement, ICT and Accounting)
<ul style="list-style-type: none"> Timeliness in reporting 	<ul style="list-style-type: none"> Timely preparation and submission of county financial reports including the budget
<ul style="list-style-type: none"> To increase access to county procurement opportunities 	<ul style="list-style-type: none"> Timely prequalification of tenderers and administration of tenders

• Revenue resource mobilization	• Progressive increase in own revenue collected over the past five financial years
Legal office sub sector	
• To improve representation in legal matters	• Represented and facilitated representation of the County and its institutions in 220 legal matters
• Identify and draft County Laws	• Coordinated with the County Assembly in drafting and review of County Laws as per the second schedule of section 2 of the Constitution • Drafted 10 bills for the Executive
• Ensure compliance of County Laws	• Coordinated with the Department of Decentralized Units and County Administration and ensured compliance of County Laws through prosecution of 8000 criminal matters in County Courts • Coordinated with the Judiciary to renovate and fence the Machakos County Court building
• Capacity building	• Trained 4 staff
• To improve representation in legal matters	• Represented and facilitated representation of the County and its institutions in 220 legal matters
Public Service sub sector	
• Develop staff code of conduct and service delivery manual for efficient and effective service delivery.	• Developed, printed and distributed the code of conduct manual to all staff.
• Conduct a Human Resource head count	• First level staff head count completed
• Conduct a comprehensive staff induction programme to all staff	• Successful completion of staff induction in all sub counties and departments
• Improve access to health care for staff	• Successful implementation of medical cover under NHIF – Civil servants’ scheme
• Implement pensions and gratuity scheme for permanent staff and contracted staff respectively	• Implemented the pensions and gratuity scheme for all staff respectively
• Establishment of Human Resource Advisory Committees and Ethic and Anti- Corruption committees across all departments	• Committees established in departments and continuous trainings of members
• Modernization of Human Resource staff records registry	• Its ongoing
• Develop a county training policy	• Developed and effective implementation of a county training policy
• Develop internship and attachment policy	• Prepared a draft internship and attachment policy and is in the process of finalization
• Capacity building of Human resource to improve productivity and effective service delivery.	• Training of an estimated 1,570 and 457 staff sponsored by the county and donors respectively.
County Assembly sub sector	
• Establishing the County Assembly Service Board	• Established first and second County Assembly Service Board
• Vetting and approving CEC members, county secretary, chief officers and members of the County Public Service Board	• Vetted and approved CEC members, county secretary, chief officers and members of the County Public Service Board for the First County Government
• Approval of members of the County Land Control Boards	• Approved members of the County Land Control Boards
• Approval of the first CIDP	• Approved first CIDP
• Approving ADP, CFSP and budget estimates of the County for each Financial Year.	• Approved ADP, CFSP and budget estimates of the County for each Financial Year.
• Establishing house committees; select; sectoral and ad hoc committees	• Established house committees; select; sectoral and ad hoc committees
• Recruiting county assembly staff	• Recruited 102 county assembly staff

<ul style="list-style-type: none"> Developing a strategic plan and embrace performance contracting 	<ul style="list-style-type: none"> Developed a strategic plan and embraced performance contracting
<ul style="list-style-type: none"> Make the assembly open to the public and hold public participation in all the 40 wards. 	<ul style="list-style-type: none"> Made the assembly open to the public and held public participation in all the 40 wards.
<ul style="list-style-type: none"> Automation of Assembly processes: IPPD, IFMIS, Biometric, LMS, POS 	<ul style="list-style-type: none"> Automated Assembly processes: IPPD, IFMIS, Biometric, LMS, POS
<ul style="list-style-type: none"> Acquiring office equipment and facilities 	<ul style="list-style-type: none"> Acquired office equipment and facilities
<ul style="list-style-type: none"> Building new office block, laying of the Assembly LAN, constructing parking; canteen; perimeter wall; sinking borehole; security apparatus (CCTV and walk through scanners), Renovating offices and chamber, installing dedicated Wi-Fi, connecting server room and resource centre. 	<ul style="list-style-type: none"> Built new office block, laid of the Assembly LAN, Constructed parking, canteen, perimeter wall, sunk borehole, security apparatus (CCTV and walk through scanners), Renovated offices and chamber, installed dedicated Wi-Fi, connected server room and resource centre.
<ul style="list-style-type: none"> Capacity building MCAs and staff 	<ul style="list-style-type: none"> Capacity built MCAs and staff
<ul style="list-style-type: none"> Formation of staff welfare committee 	<ul style="list-style-type: none"> Formed staff welfare committee
<ul style="list-style-type: none"> Establish and equip forty (40) Ward offices 	<ul style="list-style-type: none"> Established and equipped forty (40) Ward offices
<ul style="list-style-type: none"> Establish linkages with development partners such as AHADI 	<ul style="list-style-type: none"> Established linkages with development partners such as AHADI
<ul style="list-style-type: none"> Develop a specific leadership and integrity code for state officers and code of conduct for staff 	<ul style="list-style-type: none"> Developed a specific leadership and integrity code for state officers and code of conduct for staff
<ul style="list-style-type: none"> Form corruption prevention committee 	<ul style="list-style-type: none"> Formed corruption prevention committee
<ul style="list-style-type: none"> Enacting Acts and approving subsidiary legislations 	<ul style="list-style-type: none"> Enacted 44 Acts and approved 25 subsidiary legislations
<ul style="list-style-type: none"> Acquire bus and other vehicles for MCAs and staff 	<ul style="list-style-type: none"> Acquired bus and other vehicles for MCAs and staff
<ul style="list-style-type: none"> Move motions received and dispensing petitions, statements requesting and responding. 	<ul style="list-style-type: none"> Moved 313 motions received and dispensed 15 petitions, 73 statements requested with 28 being responded to
<ul style="list-style-type: none"> Adopting the Assembly internal controls through annual audit programmes 	<ul style="list-style-type: none"> Adopted the Assembly internal controls through annual audit programmes

Source: Offices of the Governor, County Assembly, CPSB, Economic Planning, Decentralized units, County Treasury, Machakos Forensic Resource Centre and County Image.

3.3.5 Education, Youth and Social Welfare Sector

The sector comprises of Education, Youth, Sports, Culture and Social Welfare sub-sectors. It aims at providing inclusive and equitable quality education for all; development of youth through sports and talent-related activities; social support and safeguarding cultural heritage.

Some of the key achievements in this sector were awarding of 400 million-bursary fund to students from the less fortunate families and providing assistive devices to 300 persons with disabilities. Other achievements are as highlighted in the table below.

Planned Targets and Achievements

Planned Targets	Key Achievements
Education Sub-sector	
<ul style="list-style-type: none"> Provision of bursary to the less fortunate in the society 	<ul style="list-style-type: none"> 400 secondary schools benefited All tertiary institutions benefited
<ul style="list-style-type: none"> ECDE feeding program 	<ul style="list-style-type: none"> 1,267 ECDE centres covered

<ul style="list-style-type: none"> • Provision of trial exams to form 4 and class 8 candidates • Construction of ECDE classes 	<ul style="list-style-type: none"> • 400 secondary schools and 998 primary school provided with trial exams • 50 ECDE classes constructed
<ul style="list-style-type: none"> • Care givers sensitization 	<ul style="list-style-type: none"> • 2,100 ECDE care givers sensitized
<ul style="list-style-type: none"> • Recruitment of ECDE care givers 	<ul style="list-style-type: none"> • 1,000 ECDE care givers recruited
<ul style="list-style-type: none"> • Increase trainee enrolment • Devolved instructor's skill development and absorption • Undertake youth polytechnic need assessment • Award bursaries 	<ul style="list-style-type: none"> • Trainee enrolment increased from 1,900 (2013) to 31,500 (2017) • 38 managers trained in education management skills • 38 polytechnics assessed • Trainees awarded with bursaries
<ul style="list-style-type: none"> • Employment of instructors • Equipping youth polytechnics • Provision of bursaries to youth polytechnic trainees 	<ul style="list-style-type: none"> • 86 instructors employed • 16 youth polytechnics supplied with office furniture • Trainees awarded bursaries through MCAs
<ul style="list-style-type: none"> • Capacity building • Collaboration with millennium development agencies 	<ul style="list-style-type: none"> • Trainees in youth polytechnics trained by google team on e-marketing skills • Collaborated with Darling industries for hair dressing and beauty therapy curriculum development and trainee attachment
<ul style="list-style-type: none"> • Establishment of Machakos Youth and Children Centres 	<ul style="list-style-type: none"> • 3 youth empowerment centres established
<ul style="list-style-type: none"> • Establishment of ICT training centres 	<ul style="list-style-type: none"> • 3 ICT training centres established
<ul style="list-style-type: none"> • Establishment of public library (furniture and books) 	<ul style="list-style-type: none"> • 1 library established
<ul style="list-style-type: none"> • Establishment of one centre for short courses 	<ul style="list-style-type: none"> • 3 centres established
<ul style="list-style-type: none"> • Training 500 youth in ICT skills 	<ul style="list-style-type: none"> • 1,000 youths trained
<ul style="list-style-type: none"> • Training 700 youth on hospitality, mechanics, construction, tailoring and dress making 	<ul style="list-style-type: none"> • 1,000 youths trained
Social Welfare Sub-sector	
<ul style="list-style-type: none"> • Child protection and support • Care and provision of assistive devices for persons with disabilities • Capacity building for women, self-help and persons with disability groups • Sensitization and awareness creation on gender based violence 	<ul style="list-style-type: none"> • Children in 30 registered children's homes supported • 300 needy persons with disabilities mainly in special institutions and groups across the County were assisted • Women, men and persons with disabilities were capacity built • Established four sub-counties Gender Based Violence multi-sectoral committees • Conducted public sensitization and awareness creation forums on GBV in open air markets
Culture Sub-sector	
<ul style="list-style-type: none"> • Hold Akamba Cultural festival (cultural ambassador auditions from Machakos, Makueni and Kitui) 	<ul style="list-style-type: none"> • 1 festival achieved • Cultural ambassador (female category) was chosen from Machakos
<ul style="list-style-type: none"> • Hold Kenya Music and Cultural festivals at 3 levels: 8 Sub-counties, 1 County and 1 National 	<ul style="list-style-type: none"> • Held 8 Sub-county festivals, 1 County festival and participated in 1 National festival
<ul style="list-style-type: none"> • Participation of 3 groups in Smithsonian festival in the USA 	<ul style="list-style-type: none"> • 2 groups from Machakos, Wendo wa kauti from Kathiani and Wamunyu Handcrafts exhibited
<ul style="list-style-type: none"> • Hold 4 Herbalists meetings 	<ul style="list-style-type: none"> • 2 meetings held
<ul style="list-style-type: none"> • Visual arts exhibition for 40 artists 	<ul style="list-style-type: none"> • 20 artists exhibited
<ul style="list-style-type: none"> • Hold 1 Traditional Foods Festival 	<ul style="list-style-type: none"> • 1 festival achieved

• Draft bill on cultural policy	• 1 cultural policy drafted
• 1 UNESCO cultural celebrations (national) targeting participation from 42 counties	• It was hosted and 21 counties participated
• Establish AKamba homesteads	• 40% complete establishment of Akamba homestead at Machakos People's Park
• Participate in Kenya music and cultural festival annually	• Participated in 4 national festivals
• Training and vetting of 30 groups for state functions and national days	• 12 groups vetted and trained
• 100% data collection on cultural industries	• 20% data collected
• 100% mapping of cultural sites	• 30 % done
Sports Sub-sector	
• Upgrade/rehabilitation of 2 stadia	• Successfully rehabilitated Kenyatta Stadium to international standards
• Goal posts/nets projects in 40 wards	• Successfully installed 18 goal posts and nets in various sub-counties
• Host a combination of 100 local, national and international sporting events	• The County attracted more than 72 sporting events spread across many disciplines e.g. CECAFA senior challenge 2013 and 2017, hosted KECOSO/ WASA games 2015, Hosted KICOSCA intercounty • Host to Harambee Stars and Starlets national teams • Host to KPL games • Hosted Kayyaking/canoing international 2014 at Masinga Dam Resort
• Provision of sporting equipment	• Procured and distributed critical sporting equipment for: - Governor's Cup (soccer) in 40 wards in 2013 - Cricket equipment to 16 schools - Provided sports equipment to county KICOSCA/CASA teams 2013 – 2017
• Create a comprehensive data base for ALL sports institutions and clubs within the county	• Registered 42 clubs in various sports disciplines
• Set up a county football club	• Formed the Machakos united football club in 2016, whose members are employees of the County Government • Participating in Division Two league • Machakos United/ county staff team won the 2017 KICOSCA/CASA football trophy
• Host an annual international cycling event	• In 2014, the County Government launched the biggest cycling event in Kenya today (Tour de Machakos) • Hosted at least 500 elite cyclists to our cycling event annually
• Upgrade of the running surface/track at Kenyatta Stadium	• Installed an artificial rubber running track at the Kenyatta Stadium • Hosted the Athletics Kenya Commonwealth trials at the Kenyatta stadium in December 2017

Source: Education, Social welfare, Sports and Culture offices

3.3.6 Land, Environment and Natural Resources Sector

This sector is imperative for the County's socio-economic development and aims at improving livelihoods through efficient administration, equitable access, secure tenure and sustainable management of land, environment and natural resources.

Accessibility to land remains a key aspect in achieving the county economic agenda. The County has significantly addressed the landlessness incidences that are prevalent in urban areas due to increasing population and urbanization through issuing of title deeds. In addition, the County procured and distributed tree seedlings to various institutions such as churches, schools, Machakos People’s Park and individuals, among other achievements as indicated in the table below.

Planned Targets and Achievements

Planned Targets	Key Achievements
Land Sub-sector	
•To develop one zoned map for Wamunyu	•Zoned map for Wamunyu Town prepared
•Four urban centers to have zoning plans	•Prepared zoning plans for 17 urban areas
•To have a well zoned city	•Prepared and approved Machakos New Town Local Physical Development Plan
	•Prepared Machakos Integrated Strategic Urban Development Plan
Environment and Natural Resources Sub-sectors	
•To plant 5,000,000 tree seedlings	•1,500,000 tree seedlings were procured and distributed for planting to institutions, churches, individuals and Machakos People’s Park
•Development of the Sand Harvesting Act	•Developed County Sand Harvesting Act
•Pollution Control	•Ensured compliance to minimise pollution
•Rehabilitation of 10 county degraded rivers	•River rehabilitated – Kithoni River
•Development of Transitional Implementation Plans (TIPs) for devolved forestry functions jointly by County and KFS	•TIPs developed awaiting signing and approval by the County Assembly

Source: lands, environment and natural resources offices




At the start of the planning period, accessibility to clean and safe water for both domestic and industrial use was a major concern that has since been addressed. The overall average distance to the nearest water source significantly decreased from 6 km to 0.5 km. This achievement was realized through simultaneous drilling and rehabilitation of boreholes, construction of water dams/pans and reticulation to households. Some of the sector's key achievements are as indicated in the table below.

Planned Targets and Achievements

Planned Targets	Key Achievements
Water and irrigation sector	
<ul style="list-style-type: none"> •Purchase of 8 drilling rigs •Purchase of 2 test pumping units 	<ul style="list-style-type: none"> •8 drilling rigs procured •2 test-pumping units procured
<ul style="list-style-type: none"> •Purchase of 4 bulldozers for dams and water pans construction 	<ul style="list-style-type: none"> •4 bulldozers procured
<ul style="list-style-type: none"> •Rehabilitation of 480 boreholes 	<ul style="list-style-type: none"> •Rehabilitated 64 boreholes and restored water provision to community water points
<ul style="list-style-type: none"> •Drilling and test-pumping of 1,000 new boreholes 	<ul style="list-style-type: none"> •Drilled and test-pumped 268 new boreholes
<ul style="list-style-type: none"> •Powering and reticulation of 400 new boreholes 	<ul style="list-style-type: none"> •Powered 268 new boreholes •Reticulated 136 new boreholes and reduced walking distance to fetch water from an average of 6km to 0.5 km
<ul style="list-style-type: none"> •Construction and rehabilitation of 520 dams and water pans 	<ul style="list-style-type: none"> •Constructed 215 new and rehabilitated the existing dams and water pans
<ul style="list-style-type: none"> •Water resources management and water storage, 400 weirs and 1,000 PVC tanks 	<ul style="list-style-type: none"> •Constructed 159 weirs •Purchased 1,000 (10,000lts) tanks for public primary schools

Source: Water and Irrigation offices



An industrialized county with ease to do business leads to economic growth. Politically, the County is stable with a conducive environment for smooth engagement with local, national and international stakeholders. For this reason, the World Bank ranked it position 3 in ‘ease of doing business’ in 2016. Machakos County with its capacity and competitiveness attracted the establishment of several investments such as Wrigley Company, Brava foods, high-class hotels, 5 malls among other achievements, as a result, increasing wealth and job opportunities. The table below highlights more achievements.

Planned Targets and Key Achievements

Planned Targets	Key Achievements
Commercial (Trade , Industrialization and Innovation) Sub-sector	
•To Conduct 3 investment forums	<ul style="list-style-type: none"> •Successfully held 1 investment forum for both local and international investors. •Facilitated the establishment of several investments in the County by numerous investors such as Wrigley company, Brava foods, Gelian hotel, Safaricom among others.
•To establish 40 modern markets in every sub-county	<ul style="list-style-type: none"> •Successfully constructed 23 markets (Tumba, Kathiani, Wamunyu, Kathome, Joska, Kiatuni, Ithaeni, kawethei, Kyeleni, Katangi, Kisiiki, Ekalakala, kithyoko, Milaani, Kyumbi, Mbiuni, Matuu ma Mwiitu, Mitaboni, Kaveani, Oldonyo Sabuk, Masii, Tala and Nguluni)
•Develop and prepare policy and planning documents	<ul style="list-style-type: none"> •Development of the Machakos County vision 2020 (2015 – 2020) strategic plan. •Successfully facilitated the construction of a modern livestock market at Maviyve in Machakos central in partnership with World Bank
•Establishment of an investment promotion portal	•Established MIPB portal www.machakosinvest.com
Tourism Sub-sector	
•Hold 2 beauty pageants annually	•8 beauty pageants done in 4 years.
•Prepare a tourism documentary	•1 tourism documentary prepared.
•Carry out mapping of tourism sites and putting up signage	<ul style="list-style-type: none"> •Mapped all hotels and attraction sites in the County •Signage erected in all the attraction sites and hotels (70% of the signage done)
•Participate in 12 tourism exhibitions	•Participated in 8 tourism exhibitions
•Construction of 3 rest stop areas	•1 completed (Kithimani rest stop area)
•Creation of tourism website	•Completed and active www.machakostourism.co.ke
•Establish 3 monument parks	•All 3 monument parks completed and functional
•Construction of recreational facilities	•Machakos People’s Park was constructed becoming a centre of tourist attraction
•To construct a studio city with TV Studios, recording , radio and film Studios	•Machawood studio has been set up and waiting installation of equipment, power and water connection
•Construct a world-class amphitheater for both local and international performances	•A state-of-the art amphitheater which has hosted several performances from local and international artistes has been set up
•Organize Tour De Machakos cycling competitions	•Held 2 Tour De Machakos competitions hosting 450 international and local cyclists.
•Organize Machakosfest (short film competition)	<ul style="list-style-type: none"> •A total of 161 films were submitted from all over the country •There was increased film awareness in Machakos County

•Organize a spoken word festival to attract at least 1,000 students from schools and tertiary institutions	•Organized spoken word festival which attracted 700 students
•Organize film production workshops for the people of Machakos and staff and produce at least 1 movie	•A short movie titled LOVE SPELL was produced by the trainees •4 movie training sessions done
•Produce at least 2 full feature films per year.	•Produced 1 full feature movie named “Kidnapped”. The movie was launched and entered in Kalasha and Oscar awards
Liquor Licensing and Control	
•Establishment of liquor database	•Established a database of all liquor outlets in the County (80% complete)
•Capacity Building	•Held 2 trainings on liquor management and control
Labour Sub sector	
•Improved labour relations to foster good working environment for employees.	•Training workers union representatives on labour relations •Continuous labour relations meetings between Management and union representatives to reduce on conflicts.

Source: Trade, Investment, Industrialization, Tourism offices

3.4 Constraints in implementation of the 2013 – 2017 CIDP

A number of constraints encountered during implementation period are as indicated below:

- Inadequate budget provisions due to limited resources
- Slow procurement processes
- Climate change impacts which continued to exert negative effects on the economy. These include increased periods of drought, erratic rainfall and increase in temperatures that has led to low agricultural productivity
- Poor partnership with other development partners which led to delayed approval of some projects from the relevant authorities such as KENHA
- High rates of inflation, which greatly influenced the ever-rising cost of living. This led to increased cost of programmes/projects against the planned cost causing delay in implementation
- Poor involvement of all stakeholders during planning and implementation of programmes/projects led to poor adoption, lack of community ownership, delayed implementation, vandalism and stealing of programmes/projects materials.

3.5 Lessons Learnt

There is need for more consultation among all stakeholders including the public, legislative arms of the government, government agencies, NGOs, civil societies among other development partners to ensure ownership, sustainability and avoid duplication of projects. This will also ensure timely approval planning documents.

Despite implementation of various projects in the County, monitoring and evaluation was done by various agencies due to lack of institutionalized monitoring and evaluation system in the County. This implies therefore, there is need for establishment of monitoring and evaluation department to coordinate the exercise.

In addition, there is need for Public Private Partnerships (PPP) to enhance achievement of the County development agenda.

CHAPTER FOUR: COUNTY DEVELOPMENT PRIORITIES AND STRATEGIES

4.1 Introduction

This is a summary of the development priorities identified in the sectors from the spatial plan, sectoral plans and during stakeholders' consultative forums. The development priorities links to the Kenya Vision 2030 and its medium term plans with the aim of achieving the aspirations/goals of SDGs and the African Union Agenda 2063, among others.

4.2 Spatial Development Framework

The National Spatial Plan (NSP) is a national spatial vision for the country that guides the long-term spatial development for a period of 30 years with 10 years reviews in accordance to Medium Term Plans (MTPs). The National Spatial Plan covers the entire territory of Kenya measuring approximately 582,646km² including 21km² of the Exclusive Economic Zone (EEZ).

The Plan promotes the attainment of national social, economic and environmental goals and objectives. It also provides strategies and policies to deal with national challenges including urbanization, regional imbalances/inequalities, rural development, environmental degradation, transportation and underutilization of the massive resources available in the country.

One of the major challenges addressed is the disconnect between Economic Planning and Spatial/Physical Planning, which has led to uncoordinated and unguided development resulting not only in duplication of efforts but also in resource wastage and unbalanced development. Thus, the plan provides a spatial framework upon which the various sectoral plans and policies anchors. The framework provides physical planning policies to support economic and sectoral planning and guide the preparation of regional, county and local physical development plans.

The NSP aims to strengthen national economic planning by anchoring/grounding national economic policies; coordinating sectoral agencies by providing the spatial expression to sector policies; mitigating duplication and reducing wastage of limited resources; formulating physical/spatial planning policies to support socio-economic and sectoral planning and guiding the preparation of regional, county and local spatial plans.

The Machakos County spatial plan will describe the spatial framework within which development projects will be implemented after carrying out an assessment of natural resources within the County. The following thematic areas are as outlined in the National Spatial Plan 2015 – 2045.

Table 19: County Spatial Development Strategies by Thematic Areas

Thematic Area	Overview/ Current Status	Policy Strategy	Potential Geographical Areas	Lead Agencies/ Departments
Identifying Resource Potential Growth Areas	Machakos County has various resource potential growth areas such as dams, parks and forests, and rivers resource usage	Fencing and increased surveillance in the National Park and Forest areas; land use regulation near the park and along the wildlife migratory routes; ensure best practices in wildlife management and environmental conservation in Kilimambogo National Park and especially in wildlife migratory routes; ensure riparian reserves along and around water bodies; ensure compatible land use along water bodies	Dams: Maruba, Kiambere, Kindaruma, Masinga, Gitaru, Kamburu Parks and Forests: Ol Donyo Sabuk National Park, Iveti Forest Rivers: Fourteen Falls on the Athi River, Tana River Yatta plateau	Environment and Natural Resources Lands and Urban Development Tourism
Enhancing County Competitiveness	The County is located within Nairobi Metropolitan Region, proximal to the Standard Gauge Railway, Mombasa – Nairobi Highway and the Jomo Kenyatta International Airport hence providing immense opportunities for secureness and stable business environment, high ease and low cost of doing business; high quality and capacity of infrastructure; high supply of human capital; high quality of governance and quality of service delivery	The land use zoning and plot ratio of sub-centres changed to promote the decentralization of business, administrative and commerce functions from the central to sub urban locations; improve public safety by collaborating with national government in enhancing police activities, police posts and community policing; increase security lighting; establish safe public transport system; improve service delivery and provide public facilities and amenities; improve public facilities and amenities; generate employment through trade, tourism, agriculture, sports and arts sectors; strengthen anticorruption measures; reduce the cost of doing business; provide superior infrastructure	Entire County especially urban areas that fall within the Nairobi Metropolitan Region	Lands and Urban Development Environment and Natural Resources Roads and Transport ICT Energy Health and Emergency Services Water and Sanitation Education Youth and Social Welfare
Modernizing Agriculture	Most of Machakos County falls under semi-arid type of	Promote conservation agriculture; production of drought tolerant crops and	Entire County especially the	Agriculture

	climate hence the need to encourage agricultural practices and technologies that do well within these conditions	fruit trees; intensification of poultry; improved livestock through artificial insemination; promotion of fodder conservation; increase dissemination of agricultural information; promote output and productivity of crops, livestock and fisheries; invest in value addition and value chain development of crop, livestock and fisheries for local, regional and international markets; enhance market access of crops, livestock, fisheries and their products; promote animal health and welfare	rural areas and hinterlands	Lands and Urban Development
Diversifying Tourism	Machakos County has varied tourist attraction sites including dams, plateaus, hills, parks, falls, rivers and areas of cultural heritage	Aggressive marketing of Machakos County as a major tourist destination; exploitation of film industry and sports tourism niches; encourage and market domestic tourism; rehabilitation of tourism infrastructure; diversify and develop tourism products; develop high value cultural centres and festivals; develop niche products such as conference tourism, eco-tourism, cultural tourism, sports tourism, bird watching and heritage and historic sites	Potential Tourist Attractions: 7 folks dams, Yatta plateau, River Athi, Fourteen Falls, Ol Donyo Sabuk Park, Lord McMillan Castle, Iveti Hills, Kiima Kimwe, Kyamwilu Magic Corner, Koma Rock Shrine, First AIC Church at Kalamba village, Sikh Temple in Makindu town, Makongo valley, Machawood and Machakos Peoples Park	Tourism Environment and Natural Resources Lands and Urban Development
Managing Human Settlement	Inadequately controlled developments in major towns	Provide appropriate housing for all; upgrade slums and informal settlements; allocation of residential land use and its densification; provision of necessary infrastructure and support facilities to address the	Entire County especially urban areas	Lands and Urban Development Public Works

		challenges faced by residents; develop development control policies and tools; develop structure/master plans which will assist in the preparation of detailed action area plans; capacity building in institutions responsible for development control		Public Service Board
Conserving the Natural Environment	Challenges: Poor solid waste management Air pollution and industrial pollution Inadequate funding to environmental conservation Inadequate staff Lack of education to the residents on the importance of environmental conservation Population pressure	Integrate environmental issues in development planning; develop and implement solid waste management plans; maintain public parks, open spaces and road reserves; increase tree cover in the county to above 10% and control cutting of trees; develop and enforce environmental standards and regulations; create environmental awareness through public education and sensitization; prevent and control environmental pollution through monitoring and enforcement of environmental regulation; improve garbage collection; develop and expand the sewer system; river regeneration, back filling of abandoned quarries and expansion of storm water drainage system; proper disposal of industrial waste	Entire County; especially major urban areas	Environment Natural and Resources Lands and Urban Development
Transportation Network	Challenges: Heavy capital outlay in the development of effective transportation systems Transportation networks degrade with time hence high maintenance cost Inadequate transport infrastructure Lack of public transport policy High traffic congestion due to high number of motor vehicles (Mombasa Road)	Increase financial resources for road construction and maintenance; construct new roads; expand and maintain existing roads; fast track road construction works; construct non-motorized transport facilities; improve drainage along the roads	Entire County	Roads and Transport Lands and Urban Development

<p>Providing Appropriate Infrastructure</p>	<p>Challenges: Poor delivery of infrastructure projects Low overall level of investment compared to major global competitors largely due to a combination of political interference, no clear long term vision, lack of devolved power and limited local finance options that would enable counties to determine their own infrastructure choices Balancing competing investment needs Infrastructure like roads degrade over time which affects efficiency Heavy capital outlay in the development of infrastructure Lack of innovative approaches to circumvent financing deficit Inadequate human resource capacity</p>	<p>Expand its infrastructure of health, education, roads, environment, ICT, water and sanitation, tourism, energy and environment; lay down infrastructure in areas where they are lacking to address the issue of geographical inequality</p>	<p>Entire County especially the urban areas</p>	<p>Lands and Urban Development Roads and Transport ICT Energy Health and Emergency Services Water and Sanitation Environment and Natural Resources Education Youth and Social Welfare</p>
<p>Industrialization</p>	<p>County is home to several Agro-based, Urban-based, and Mineral -based industries</p> <p>Challenges: Inadequate transport infrastructure Low investments High energy costs Low standards in adaption of appropriate production technology compared to developed countries Poor linkage to the markets due to poor transportation and support infrastructure Low technological adaptation for value addition</p>	<p>Lower land rates for industrial investors; lower taxes payable by industries; ease the licensing process; develop transportation infrastructure to facilitate movement of commodities; diversify energy production sources to reduce costs of production and enhance its reliability; adapt appropriate technology and promote the formation of cooperatives and SACCOs to advance marketing in small urban centres; establish industrial zones with supporting infrastructure (water, transport and energy)</p>	<p>All Urban Centres in Machakos County</p>	<p>Lands and Urban Development Roads, Transport and ICT Energy Water and Sanitation Environment and Natural Resources</p>

	<p>Lack of appropriate sophisticated equipment and technology for exploration and exploitation of minerals</p> <p>Repatriation of profits and jobs to countries that provide technical knowhow and equipment</p>			
--	--	--	--	--

4.2.1 The Nairobi Metro Strategy

The Nairobi Metro 2030 is part of the overall development agenda for Kenya which is encapsulated in the Kenya Vision 2030. The vision for the Nairobi Metropolitan Region is to be a world-class African metropolis supportive of the overall national agenda articulated in the Kenya Vision 2030.

The Nairobi Metropolitan Region extends 32,000km² and includes areas that substantially depend on Nairobi city for employment and social facilities. Four towns from Machakos County fall within the Nairobi Metropolitan Region, they include Machakos, Mavoko, Tala and Kangundo. The Region includes the following additional towns: Nairobi, Limuru, Kiambu, Ruiru, Thika, Kajjado, Karuri, Kikuyu, Kiambu, Masaku and Olkejuado.

The Nairobi Metro 2030 has seven key result areas aimed at making the region a world-class metropolis:

- Building an internationally competitive and inclusive economy for prosperity
- Deploying world-class infrastructure and utilities
- Optimizing mobility and accessibility through effective transportation
- Delivering a unique image and identity through effective place branding
- Enhancing the quality of life and inclusiveness
- Ensuring safe and secure Nairobi Metropolitan Region that will be supportive to the endeavours of residents, visitors and investors to improve their welfare
- Building a world-class governance system

4.3 Natural Resource Assessment

This section discusses the natural resources found within the County.

Table 20: Natural Resource Assessment

Name of Natural Resource	Dependent Sectors	Status, Level of Utilization & Scenarios for future	Opportunities for Optimal Utilization	Constraints to Optimal Utilization	Sustainable Management Strategies
Tana River	-Energy -Small Scale irrigation -Fisheries	-Hydro Power generation at Masinga dam and Kaburu dam - Declining water flows due to persistent droughts, irrigation and destruction of catchment areas	- Can support more power generation if water utilization upstream is controlled	-Persistent drought -Increased power demand -Increased water demand upstream	- Develop alternative power source such as solar and biomass energy
Athi River	-Irrigation -Agriculture -Fisheries	- Declining water flow due to persistent droughts, irrigation and destruction of catchment areas -Poor water quality resulting from excessive industrial pollution around Athi River town and Nairobi city	-Can support more food production through modern irrigation methods such as drip system and green house technology	-Industrial effluent discharges from Athi River Mavoko and Nairobi	-River rehabilitation, especially planting of bamboo along the riverine for water detoxification -Enforcement of existing laws to ensure compliance -Monitoring of water quality downstream
	-Mining	-Rampant sand harvesting leading to massive degradation of the river	-Through controlled sand harvesting more revenue can be collected	-Cartels in sand harvesting business	-Construction of weirs and sand dams, laying of gabions and tree planting can assist in the river rehabilitation -Full implementation of the Machakos Sand Harvesting Act 2014
Kapiti Plains	-Wildlife -Tourism	-Reduced animal population due to illegal poaching	-Proper management for more tourist attraction	-Drought due to the changing weather patterns	-Improved surveillance to control illegal poaching
Iveti Forest	-Forest -Wildlife -Tourism -Energy -Construction industry	-A plantation forest with organized selected tree species for domestic and industrial use	-Value addition for forest products	-Changing weather patterns	-Development of fast maturing species -Development of modern

	-Agriculture	-Tree harvesting done periodically	-Bee keeping for wax and honey		technologies for biomass exploitation and utilization -Policy development
Oldonyo Sabuk National Park	-Wildlife -Tourism	-Reduced animal population due to illegal poaching -Vegetation destruction for charcoal burning and firewood -Encroachment due to increased human activities	-Proper management for more tourist attraction	-Population increase around the Park -Drought due to changing weather pattern	-Improve surveillance to control illegal poaching -Fencing to check encroachment
Limestone	-Construction industry	-Mining ongoing at Athi River area as a major raw material for cement manufacturing -Massive air pollution from excessive dust generated during excavation -Environmental degradation resulting from massive excavation and dumping of excavated soils	-Increased housing demand and infrastructure development -Increased production to meet local demand and have surplus for export	-Increased cost of production due to increased power cost and fuel prices	-Develop alternative power sources such as geothermal and waste power generation
Quarries	-Construction industry	-Emerging environmental degradation on the quarries posing as a threat during rain seasons	-Increased housing demand and infrastructure development	-Increased cost of production due to increased power cost and fuel prices	Once the quarries are exhausted backfilling should be done & a disclaimer attached to caution the public on best land use
Sand	-Construction industry	-Massive river degradation due to uncontrolled sand harvesting activities	-More income generation can be realized through value addition by packaging of sand	-Brokers and cartels in the sand harvesting business	-Full implementation of the Machakos Sand Harvesting Act 2014
Mazzeras	-Construction industry	-Exploitation ongoing on small scale along Machakos – Kitui Road near Kaseve	-High potential for the product in the building industry, its use is catching up	-The excavation site is a challenge for it is along the busy Machakos – Kitui road	-County Government to map the resource and identify suitable safer

					site especially on the Utuli hill which has a massive rock formation
Yatta Plateau	-Tourism	-Not fully utilized	-Can tap more tourists if recreational facilities are put up by locals and international investors	-Inadequate awareness	-Creation of awareness of existence of Yatta Plateau
Kyamwilu Gravitational Defying Area	-Tourism	-Not fully utilized	-Can tap more tourists if recreational facilities are put up by locals and international investors	-Inadequate awareness	-More awareness creation through local & international media
Masinga Dam	-Tourism -Agriculture	-Water levels expected to decline due to irrigation farming and serving other dams downstream -Water quality expected to decline due to chemicals from increased irrigation farming	Can increase food production through increased irrigation farming -Economic empowerment through sports & fishing	-Silting of the dam -Deterioration of water quality due to increased irrigation farming	-Use of appropriate farming methods -Regular desilting of the dam

4.4 Development Priorities and Strategies

4.4.1 Agriculture and Cooperative Development

The sector is composed of the Directorates of Crops, Livestock, Veterinary services, Fisheries and Cooperative Development. This sector promotes innovative, commercially oriented and modern agriculture, livestock and fisheries sector through development and enactment of enabling policy and legal framework for sustainable socio-economic development. The sector also provides leadership and participatory involvement in cooperative societies that fosters economies of scope and scale, increase bargaining power of their members thereby providing them with higher incomes and social protection.

Vision

Machakos to be a food secure and wealthy County anchored in innovative and competitive production, processing and marketing of crops, livestock and fisheries products.

Mission

To improve the livelihoods of Machakos County residents and ensure food security by promoting innovative and competitive production through creation of an enabling environment and ensuring sustainable natural resource management.

Sector Goal

Reduce poverty level from 42.6% to 30% in 10 years.

Sub Sector Development Needs/Issues and Strategies

Sub-sector	Development Needs/Issues	Strategies
Crop Development	<ul style="list-style-type: none"> • Short land preparation timelines 	<ul style="list-style-type: none"> • Subsidized agricultural mechanization program • Sensitization on early land preparation timelines/methods
	<ul style="list-style-type: none"> • Inadequate use of certified seeds 	<ul style="list-style-type: none"> • Provision of certified seeds
	<ul style="list-style-type: none"> • Untimely requisition of fertilizers • Inadequate fertilizer satellite distribution points 	<ul style="list-style-type: none"> • Timely requisition and distribution of subsidized fertilizers
	<ul style="list-style-type: none"> • Little exposure to emerging agricultural technologies 	<ul style="list-style-type: none"> • Strengthening research extension and farmer linkages
	<ul style="list-style-type: none"> • High losses during post-harvest handling and storage 	<ul style="list-style-type: none"> • Promotion of best practices and research on post-harvest handling and management
	<ul style="list-style-type: none"> • Low agro-processing/value addition 	<ul style="list-style-type: none"> • Promote agro-processing and value addition • Collaboration with research institutions
	<ul style="list-style-type: none"> • Recurrent droughts leading to crop failure • Low crops productivity due to degraded natural resources 	<ul style="list-style-type: none"> • Promote drought tolerant crops and fruit trees • Promote irrigation and conservation agriculture • Promote soil and water management practices
	<ul style="list-style-type: none"> • Emerging crop pests and diseases • Build-up of resistance by existing crops and pests 	<ul style="list-style-type: none"> • Establish early warning system on strategic and emerging pests and diseases • Enhance research and extension services
Livestock Development	<ul style="list-style-type: none"> • Lack of documented livestock feed resource base 	<ul style="list-style-type: none"> • Mapping of livestock feed and nutrition
	<ul style="list-style-type: none"> • Inadequate supply of quality pasture and fodder seeds 	<ul style="list-style-type: none"> • Promote pasture/fodder under irrigation • Promote proper feed conservation and storage • Increase acreage under pasture and fodder
	<ul style="list-style-type: none"> • Low quality of livestock inputs and breeds 	<ul style="list-style-type: none"> • Enhance quality livestock inputs and products through research and collaboration • Promotion of small stock, indigenous chicken and emerging livestock • Gazettement of feed inspectors
	<ul style="list-style-type: none"> • Poorly organized markets 	<ul style="list-style-type: none"> • Promote marketing through cooperative groups and ICT platforms
	<ul style="list-style-type: none"> • Low levels of value addition 	<ul style="list-style-type: none"> • Promote value additions and processing of animal products through research
	<ul style="list-style-type: none"> • Low mechanization 	<ul style="list-style-type: none"> • Promote agricultural mechanization
Fisheries Development	<ul style="list-style-type: none"> • Unsustainable fish harvesting 	<ul style="list-style-type: none"> • Fish stock monitoring, control, and enforcement • Sensitization of fisherfolk

	<ul style="list-style-type: none"> Inadequate supply of water 	<ul style="list-style-type: none"> Enactment and enforcement of relevant policies
	<ul style="list-style-type: none"> High cost and poor quality inputs 	<ul style="list-style-type: none"> Training of fish feeds formulation Establish fish feed pelletizers Provision of quality pond liners Operationalize the county fish hatchery
	<ul style="list-style-type: none"> Limited awareness of technologies 	<ul style="list-style-type: none"> Strengthen extension for awareness
	<ul style="list-style-type: none"> Limited awareness of fish quality and handling 	<ul style="list-style-type: none"> Awareness creation along fish value chain
	<ul style="list-style-type: none"> Lack of cold storage facilities 	<ul style="list-style-type: none"> Purchase of cold storage facilities Centralized cold facilities i.e. cooperatives
	<ul style="list-style-type: none"> Limited knowledge on value addition 	<ul style="list-style-type: none"> Promote value additions and processing of fish products through collaborative research
	<ul style="list-style-type: none"> Insufficient market linkages 	<ul style="list-style-type: none"> Establish fish commodity market i.e. cooperatives and digital platforms Collaboration with relevant stakeholders
Veterinary Services	<ul style="list-style-type: none"> Inadequate and untimely supply of vaccines Irregular vaccination programs 	<ul style="list-style-type: none"> Strategic reserve for vaccines Enhance regular compulsory mass vaccination Establish coordination structure for public and private vets
	<ul style="list-style-type: none"> Emerging diseases 	<ul style="list-style-type: none"> Enhance disease surveillance and collaborative research
	<ul style="list-style-type: none"> Non-compliance and abuse of animal rights 	<ul style="list-style-type: none"> Enforce veterinary public health standards Educate the community on animal welfare Enact and enforce animal welfare bills and regulations Enactment of relevant policies
	<ul style="list-style-type: none"> Unreliable quality of breeding material 	<ul style="list-style-type: none"> Subsidize programs for livestock breeding Collaborative research for improved feeds
Cooperative Development	<ul style="list-style-type: none"> Inadequate number of cooperatives 	<ul style="list-style-type: none"> Promote cooperatives in various sectors Sensitize continuous registration
	<ul style="list-style-type: none"> Poor access to credit and financial services 	<ul style="list-style-type: none"> Sensitizing and mobilizing communities to form SACCOs
	<ul style="list-style-type: none"> Low value additions 	<ul style="list-style-type: none"> Promote value addition technologies through collaborative research
	<ul style="list-style-type: none"> Non-compliance to cooperative regulations 	<ul style="list-style-type: none"> Enforce cooperative regulations Enactment of relevant policies
	<ul style="list-style-type: none"> Poor marketing 	<ul style="list-style-type: none"> Market linkages and use of digital platforms

Sector Programmes

Sub-Programme	Key Outcome	Key Performance Indicators	Situation 2018	Planned Targets					Estimated Budget (Kshs Million)
				Year 1	Year 2	Year 3	Year 4	Year 5	
Programme P1: Administration, Planning and Support Services									
Objective: To enhance efficiency and effectiveness in service delivery									
Outcome: Enhanced service delivery									

Sub-Programme	Key Outcome	Key Performance Indicators	Situation 2018	Planned Targets					Estimated Budget (Kshs Million)
				Year 1	Year 2	Year 3	Year 4	Year 5	
SP 1:1 Administrative Services	Improved working conditions	No. of office blocks completed and furnished	40	9	7	7	7	7	126
		No. of vehicles procured for extension services	6	3	2	2	2	2	44
		No. of motorbikes procured for extension services	53	20	20	20	20	20	20
SP 1:2 ICT Infrastructure	Enhanced communication	No. of offices modernized with ICT infrastructure	1	24	8	2	2	2	10
SP 1:3 Personnel Services	Adequate staffing levels	No. of officers recruited	60	131	50	50	50	0	693
	Human resource development (Trainings)	Number of officers trained	374	374	450	500	550	550	125
Programme P2: Policy, Strategy and Management of Agriculture									
Objective: To boost agriculture productivity and production									
Outcome: Enhanced agriculture productivity and production to meet food security and nutritional needs									
SP 2:1 Agricultural Policy, Legal and Regulatory Frameworks	Streamlined agricultural practices	No. of bills/policies/regulations/reviews developed	6	3	3	3	3	3	7.5
SP 2:2 Monitoring and Evaluation Integrated System	Improved performance	Management Information System developed	1	0	1	0	0	0	10
Crop Development Sub-sector									
Programme P3: Crop Development and Management									
Objective: Creating an enabling and conducive environment for sustainable crop production									
Outcome: Ensuring food security in the County leading to improved quality of life and improved livelihoods									
SP 3:1 Subsidized Mechanized Tractor Program	Increased crop production	No. of new tractors procured with their accessories (harvesters, sprayers, planters, ploughs e.t.c) which include conservation agriculture implements	42	0	10	20	30	0	100
		No. of farmers trained on available mechanization technologies	1,700	3,500	4,000	4,500	5,000	5,500	
		No. of operators trained	41	40	40	40	40	40	

Sub-Programme	Key Outcome	Key Performance Indicators	Situation 2018	Planned Targets					Estimated Budget (Kshs Million)
				Year 1	Year 2	Year 3	Year 4	Year 5	
		Acreage ploughed	12,814	7,000	8,000	9,000	10,000	11,000	
		No. of farmers benefiting from the tractor program	7,336	3,500	4,000	4,500	5,000	5,500	
SP 3:2 Free Seed and Fruit Tree Seedlings	Increased yield	Tonnage of seeds distributed (tonnes -5 years)	619	160	160	160	160	160	205
		Percentage increase in production	2	5%	5%	5%	5%	5%	
		No. of fruit seedlings distributed	2,500	80,000	80,000	80,000	80,000	80,000	
SP 3:3 Subsidized Fertilizer	Improved crop yields	No. of fertilizer bags delivered	26,000	100,000	150,000	150,000	150,000	150,000	150
		No. of farmers who have their soil tested	60	40,000	50,000	60,000	60,000	60,000	10
SP 3:4 Research and Extension Services	Improved extension services	No. of farmers TOTs trained	56	80	0	0	802	0	10
		No. of on-farm trials	16	20	20	20	20	20	
		No. of farm demonstration plots	72	80	80	80	80	80	
		No. of extension kits procured	0	40	40	0	0	0	
SP 3:5 Post-harvest Management	Increased grains stored at correct moisture level	No. of moisture meters procured	40	30	0	0	0	0	7
		No. of farmer and cereal traders trained	15,600	40,000	40,000	40,000	40,000	40,000	
		Percentage of post-harvest loss	35%	5%	5%	5%	5%	5%	
SP 3:6 Agro-processing and Value Addition	Increased incomes for farmers	No. of staff trained	1	16	16	16	16	16	1.5
		No. of processing plants established and commercialized	2	1	0	0	0	0	300
		No. of acres of land procured for establishing the plant	0	5	0	0	0	0	20
SP 3:7 Early Warning and Strategic Pests and Diseases Control	Reduced incidences and prevalence of pests and diseases	Percentage of the incidences and prevalence	10%	5%	5%	5%	5%	5%	50
		No. of farmers trained	6,000	80	80	80	80	80	3
		No. of traps set and monitored	25	80	80	80	80	80	
		No. of plant clinics established	12	6	6	6	6	6	2

Sub-Programme	Key Outcome	Key Performance Indicators	Situation 2018	Planned Targets					Estimated Budget (Kshs Million)
				Year 1	Year 2	Year 3	Year 4	Year 5	
SP 3:8 Coffee Enterprise	Increased yields	Percentage change of coffee yields	0	10%	10%	10%	10%	10%	2.5
SP 3:9 Soil and Water Management	Improved farmers' skill on soil and water conservation	No. of farmers trained on soil and water conservation measures	15,600	15,000	15,000	15,000	15,000	15,000	12
		No. of farmers trained on conservation agriculture	15,600	5,000	5,000	5,000	5,000	5,000	20
SP 3:10 Quality Inputs Assurance	Reduced number of complaints pertaining to counterfeit products	No. of quality assurance inspectors trained	2	30	0	0	0	0	1.75
		No. of quality assurance officers gazetted	0	30	0	0	0	0	
SP 3:11 Irrigation Development	Increased food production	No. of new earth dams excavated	0	5	5	5	5	5	100
		No. of new irrigation schemes	0	2	1	1	1	1	180
		No. of trainings done on road run off harvesting	4	20	20	20	20	20	4
		No. of irrigation schemes trained	12	4	4	4	4	4	4
		No. of greenhouses provided	250	240	0	0	240	0	144
SP 3:12 Agricultural Training Centre	Improved farms productivity	No. of Demo sites rehabilitated	1	1	1	1	1	1	0.5
		No. of boarding rooms constructed	60	0	0	0	0	10	15
		No. of acres limed	0	10	10	10	10	10	2
		Length of perimeter in km constructed	0	6	0	0	0	0	3
		Dairy units rehabilitated and other equipment	0	1	0	0	0	0	2.5
		Dairy animals (cattle and goats) procured	0	10	0	10	0	0	2.5
SP 3:13 SHEP-PLUS	Improved yields	No. of groups established (for up scaling)	40	5	5	4	4	4	5
		No. of trainings done	360	10	10	8	8	8	
		No. of forums held	8	5	5	5	5	5	
		No. of Demonstrations on new technology	25	5	5	4	4	4	

Sub-Programme	Key Outcome	Key Performance Indicators	Situation 2018	Planned Targets					Estimated Budget (Kshs Million)	
				Year 1	Year 2	Year 3	Year 4	Year 5		
SP 3:14 Increasing Smallholder Productivity and Profitability Project (ISPP)	Improved livelihoods	No. of households engaged in diversified agro-enterprises	7882	7000	9500	10000	-	-	1.4	
SP 3:15 Kenya Cereal Productivity and Climate Resilient Productivity Enhancement	Adoption of improved farming practices including good agricultural practice and conservation agriculture	No. of farmers benefiting, trained and adopting	0	2,872	3,014	3,032	3,048	-	413	
	Increased accessibility to financial services	No. of farmers accessing financial services	0	2,872	3,014	3,032	3,048	-		
SP 3:16 Kenya Climate Smart Agriculture Project	Increased agricultural productivity, enhance resilience to climate change and reduce greenhouse gas emission	No. of groups project beneficiaries	0	22	12	12	12	10	636	
		No. of agricultural micro Investments	0	18	58	58	58	59		
SP 3.17 Small Scale Irrigation and Value Addition Project (SIVAP)	Increased agricultural productivity	Hectarage (Ha) of micro irrigation schemes developed	0	5	-	-	-	-	96.675	
		No. of micro dams and water pans developed	0	15	-	-	-	-		
		Hectarage (Ha) of drip irrigation system in place	0	2	-	-	-	-		
		No. of storage tanks installed	0	20	-	-	-	-		19.4
		No. of gabions developed	0	-	75	-	-	-		36.45
		Water catchment area developed in Ha	0	-	3,750	-	-	-		48.75
	Enhanced market access	Grading shade and marketing facility for crops constructed	0	-	-	1	-	-	-	
	Livestock sale yards developed	0	-	-	1	-	-	-		

Sub-Programme	Key Outcome	Key Performance Indicators	Situation 2018	Planned Targets					Estimated Budget (Kshs Million)
				Year 1	Year 2	Year 3	Year 4	Year 5	
	Baseline data	Baseline, anthropology, MTR, impact study	0	-	-	1	-	-	-
SP 3:18 Agriculture Sector Development Support Program	Strengthened structures and capacities	No. of operational structures	5	10	3	3	1	0	25.595
	Increased productivity of priority value chains (VC)	No. of VC innovations used	10	0	0	3	3	3	31.080
	Strengthened entrepreneurial skills of Value Chain Actors (VCAs)	No. of VCA (organizations)	240	0	0	6	9	12	26.508
		No. of operational business plans by VCAs (organizations)	0	0	0	6	9	12	
	Improved access to markets by VCAs	No. and type of cooperatives	21	0	0	3	9	3	8.227
		Type and no. of investments (processing plants)	0						
	Strengthened structures and capacities	No. of operational structures	5	10	3	3	1	0	25.595
		No. of policies and regulations	0	0	0	3	3	0	
Livestock Development Sub-sector									
Programme P4: Animal Genetic Resources Management and Conservation									
Objective: To manage and conserve livestock genetic resources									
Outcome: Improved management and conservation of animal genetic resources									
SP 4:1 Livestock Breeding	Increased number of indigenous livestock species under conservation	No. of chicks distributed	59,000	100,000	100,000	100,000	100,000	100,000	75
		No. of livestock registered	0	200	250	300	400	300	5
		No. of livestock artificially inseminated/year	12,000	20,000	20,000	20,000	20,000	20,000	100
		No. of breeding stock procured and distributed	0	2,000	2,000	2,000	2,000	2,000	100
		No. of breeding equipment distributed	0	40	20	15	10	-	40
Programme P5: Livestock Feed and Nutrition									
Objective: To enhance production, conservation and management of livestock feed resources									
Outcome: Livestock feed and nutrition security and increased livestock productivity									
SP 5:1 Livestock Feed and Nutrition	Reliable data on livestock feed and nutrition	No. of livestock feed and nutrition surveys/mappings	0	1	0	0	0	0	15

Sub-Programme	Key Outcome	Key Performance Indicators	Situation 2018	Planned Targets					Estimated Budget (Kshs Million)
				Year 1	Year 2	Year 3	Year 4	Year 5	
Information System	Enhanced adoption of appropriate forage and fodder varieties for different climatic zones	No. of farmer groups trainings on use of appropriate livestock feed and nutrition information system/year	240	500	800	1,800	2,500	3,000	4
SP 5:2 Pasture and Fodder Production	Adequate quantities of quality pasture and fodder all year round	No. of farmers groups trainings on pasture production/year	120	500	500	500	500	500	4
	Reduced cost of production	Tonnage of pasture and fodder seeds distributed	3	3	6	6	6	6	49
	Increased livestock productivity	Acres of cultivated pasture/fodder	420	800	1,000	1,500	2,000	2,500	6
		No. of weather scenario information developed and disseminated/year	2	2	2	2	2	2	2.5
SP 5:3 Pasture and Fodder Conservation	Access to adequate, quality and reliable livestock feed all year round	No. of feed storage facilities developed	0	2	2	2	1	1	24
		No. of pasture harvesting equipment purchased (one set has a mower, bailer, rake, hay boxes)	0	2	2	2	1	1	40
SP 5:4 Pasture/Fodder seed Production	Increased access to affordable and quality pasture/fodder/seeds/seedlings	No. of feed and fodder seed/seedlings multiplication institutions (farmer groups and ATC) supported	2	10	10	10	10	10	5
SP 5:5 Livestock Input Quality Assurance	Access to safe, quality and standard livestock inputs and products	No. of trained and gazetted livestock feed inspectors	0	16	-	-	-	-	5
		No. of input quality surveillance and testing	0	400	400	400	400	400	5
		No. of farm input/equipment distributed (e.g. Apiculture starter kits)	300	0	800	800	800	800	160
Programme P6: Livestock and Livestock Products Marketing, Trade and Extension									
Objective: To increase incomes from sale of livestock and livestock products									
Outcome: Improved incomes from sale of livestock and livestock products									
SP 6:1 Livestock Sale Yards	Standard functioning livestock markets and	No. of standard livestock markets and holding grounds constructed/rehabilitated	1	2	2	2	2	1	90

Sub-Programme	Key Outcome	Key Performance Indicators	Situation 2018	Planned Targets					Estimated Budget (Kshs Million)
				Year 1	Year 2	Year 3	Year 4	Year 5	
	holding grounds								
SP 6:2 Livestock Marketing Information System	Operational livestock marketing information system through local vernacular radio stations established	No. of market information management system	0	1	0	0	0	0	5
		No. of market surveys and dissemination/year	96	250	250	250	250	250	2.5
SP 6:3 Value Addition	Expanded mix of value added products	No. of acres procured for establishment of processing plants	0	10	0	5	0	0	60
		No. of processing plants & equipment established and commercialized	3	5	2	2	1-	1-	225
SP 6:4 Extension Services	Effective and efficient delivery of extension services	No. of farmer trainings/year	2,500	7,500	7,500	7,500	7,500	7,500	20
		No. of farm visits/year	5,000	12,000	12,000	12,000	12,000	12,000	
		No. of farm demonstrations/year	80	1,000	1,000	1,000	1,000	1,000	
		No. of field days	10	80	80	80	80	80	
		No. of shows and exhibitions	2	2	2	2	22		
Veterinary Services Sub-sector									
Programme P7: Livestock Disease Control									
Objective: To improve Animal Health									
Outcome: Reduce disease incidences									
SP 7:1 Disease Surveillance	Reduced livestock disease prevalence and outbreak	No. of weekly report (market inspection, sample collection and delivery to laboratories)	52	52	52	52	52	52	5
SP 7:2 Strategic Vaccine Stock		No. of livestock vaccine doses procured	128,800	100,000	120,000	140,000	150,000	150,000	40
SP 7:3 Mass Vaccination		No. of vaccinated animals	778,097	100,000	120,000	140,000	150,000	150,000	10
Programme P8: Slaughter House Quality Control									
Objective: To improve the quality of slaughterhouses, services and products									
Outcome: Safe and healthy animal products for consumers									
SP 8:1 Public Health Standards	Safe and healthy animal products	No. of inspections and supervisions	164	164	164	164	164	164	32
		No. of public slaughter houses	0	4	2	2	1	-	90

Sub-Programme	Key Outcome	Key Performance Indicators	Situation 2018	Planned Targets					Estimated Budget (Kshs Million)
				Year 1	Year 2	Year 3	Year 4	Year 5	
		rehabilitated/constructed							
Programme P9: Animal Welfare									
Objective: To ensure humane and correct treatment of all animals									
Outcome: Reduce incidences of animal welfare abuses									
SP 9:1 Animal Welfare	Reduced incidences of animal welfare abuse	No. of sensitizations meetings	2	3	3	3	3	3	0.750
		No. of surveillance field visits	1	2	2	2	2	2	0.750
Programme P10: Animal Health Services and Inputs									
Objective: To ensure provision of quality and adequate animal health services and inputs									
Outcome: Reduced losses due to inadequate and poor quality animal health services and inputs									
SP 10:1 Veterinary Extension Services	Enhanced livestock health	No. of veterinary extension visits	350	500	600	600	800	800	20
Fisheries Sub-sector									
Programme P11: Fisheries Development									
Objective: To promote sustainable utilization and development of fisheries resources									
Outcome: Enhanced fisheries productivity									
SP 11:1 Management of Capture Fisheries	Increased fish production	No. of fingerlings stocked/restocked	9500	200,000	200,000	200,000	200,000	200,000	20
		No. of trainings done to fisher folks and Beach Management Units (BMUs)	4	4	4	4	4	4	
		Capture fisheries Baseline survey done	0	0	1	0	0	0	
SP 11:2 Aquaculture Production	Increased fish production	No. of trainings in all the sub-counties	8	32	32	32	32	32	35
		No. of Demo farms in established each sub-county and maintained	1	4	4	4	4	4	
		No. of production units distributed (liners, cages, tanks)	2	20	20	20	20	20	
		No. of annual inspections done on hatcheries and fish premises	1	2	2	2	2	2	
		No. of operational hatcheries at ATC	0	1	0	0	0	0	
SP 11:3 Quality Assurance, Value	Increased fish productivity and income	No. of water quality kits available	0	2	2	2	2	2	5
		No. of inspectors gazzetted	1	0	2	2	2	2	

Sub-Programme	Key Outcome	Key Performance Indicators	Situation 2018	Planned Targets					Estimated Budget (Kshs Million)
				Year 1	Year 2	Year 3	Year 4	Year 5	
Addition and Marketing		No. of cold storage facilities & equipment purchased and installed for BMUs/farmer organizations	0	1	1	1	1	1	
SP 11:4 Extension Service Delivery	Increased farm visits	No. of farm visits and beach patrols done	576	1,000	1,300	2,000	2000	2000	31
	Increased uptake of new technologies	No. of farmer trainings done annually (field days, exhibitions, shows)	2	2	2	2	2	2	
Cooperative Development Sub-sector									
Programme P12: Capacity Development									
Objective: To build adequate capacity for cooperative members, management committees and movement staff									
Outcome: Improved management in cooperative societies									
SP 12:1 Training	Well managed cooperatives	Percentage of cooperative society members trained	20	30%	%	40%	50%	60%	100
		No. of management committees trained	60	80	100	150	200	250	25
		No. of staff trained	20						
Programme P13: Cooperative Extension and Support Services									
Objective: To provide professional advisory services									
Outcome: Improved service delivery									
SP 13:1 Cooperative Extension and Support Services	Improved service delivery	No. of new cooperative officers employed	1	10	10	10	10	10	50
Programme P14: Cooperative Marketing and Value Chain									
Objective: To create awareness on market intelligence and access for value added products									
Outcome: Increased market opportunities and incomes to cooperative members									
SP 14:1 Development of Value-Added Products	Increased incomes	No. of processing plants and equipment procured & installed	5	8	1	1	1	1	50
Programme P15: Cooperative Financial Services (SACCOs)									
Objective: To reduce the number of the unbanked population in the formal and informal sectors									
Outcome: Increased access to cooperative financial services									
SP 15:1 Savings Mobilization / Investment by SACCOs	Increased access to cooperative financial services	Percentage of cooperatives offering loans to members	40	45	55%	50%	65%	90%	20
Programme P16: Growth and Development of Cooperative Societies									
Objective: To promote growth and development of cooperative societies									
Outcome: Vibrant cooperatives									

Sub-Programme	Key Outcome	Key Performance Indicators	Situation 2018	Planned Targets					Estimated Budget (Kshs Million)
				Year 1	Year 2	Year 3	Year 4	Year 5	
SP 16:1 Registration of New Cooperative Societies	Increased membership in cooperatives	No. of new cooperative societies (for 5 years)	71	50	50	50	50	50	17
Programme P17: Cooperative Societies ICT Infrastructure									
Objective: To create cooperative societies database									
Outcome: Access up to date cooperative information									
SP 17:1 ICT Infrastructure	Easy access to cooperative information	Database	1	1	0	0	0	0	20
	Improved service delivery to cooperative members	No. of cooperative societies digitized	315	365	50	50	50	50	20
Programme P18: Cooperative Governance									
Objective: To enhance cooperative governance within the cooperative movement									
Outcome: Increased compliance									
SP 18:1 Cooperative Governance	Improved governance structure and compliance	No. of cooperative societies complying with legislations/regulations	315	365	415	465	515	565	20
		No. of sensitization fora on women/youth owned cooperatives	5	8	8	8	8	8	20
Programme P19: Quarter Acre Program									
Objective: To improve livelihood through enhanced farm incomes									
Outcome: Increased productivity of farm enterprises									
SP 19:1 Training	Enhanced technical skills imparted on farmers	Number of farmers trained.	0	2,500	5,000	7,500	10,000	15,000	40
SP 19:2 Water harvesting	Increased water harvested for domestic and farming activities	Number of ponds constructed	0	2,500	5,000	7,500	10,000	15,000	240
	Procured excavation equipments	Number of buck hoes purchased	0	2	2	2	2	0	80
	Procured pond liners	Number of pond liners purchased	0	800	1,200	1,600	2,000	2,500	405
SP 19:3 Production of high value crops	Increased productivity	Volumes of produce sold(tonnes)	0	4,500	15,000	28,000	40,000	60,000	50
SP 19:4	Increased productivity	Number of chickens reared.	0	25,000	50,000	75,000	100,000	150,000	60

Sub-Programme	Key Outcome	Key Performance Indicators	Situation 2018	Planned Targets					Estimated Budget (Kshs Million)
				Year 1	Year 2	Year 3	Year 4	Year 5	
Indigenous chicken									
SP 19:5 Bee keeping	Increased productivity	Number of Lang troth hives installed	0	25,000	50,000	75,000	100,000	150,000	50
SP 19:6 Fish farming	Increased fish production and productivity	Number of ponds stocked	0	500	1,000	1,500	2,000	2,500	22.5
SP 19:7 Disease control	Reduced livestock disease prevalence and outbreak	Number of chickens vaccinated against Newcastle disease	0	25,000	50,000	75,000	100,000	150,000	48
Totals									6,505.43

4.4.2 Energy, Infrastructure and ICT Sector

This sector facilitates provision and maintenance of quality infrastructure, decent and affordable housing, transport and other public works with aim of promoting and sustaining socio-economic development. It also enhances use of cutting-edge information technologies for efficient public service delivery and promotion of good governance.

The sector seeks to ensure efficient construction and maintenance of quality roads, government buildings and enhancement of power supply and distribution. This will provide connectivity to major towns and open up unconnected regions for trade and investment. This is critical in opening opportunities for employment and wealth creation with a view towards making Machakos County ‘the place to be’.

Vision

To provide cost-effective and modernized infrastructure facilities and services that support economic growth.

Mission

To provide efficient, affordable and reliable infrastructure and energy for all.

Sector Goal

To reduce cost of doing business and sustain world-class state of infrastructural facilities to support current and future development.

Sector Development Needs /Key Issues and Strategies

Sub-sector	Development Needs /Key Issues	Strategies
Energy	• High upfront capital cost for plant and equipment	• Public Private Partnership
	• Lack of expertise in renewable energy	• Staff training on renewable energy
	• Lack of awareness on clean cooking and renewable energy	• Public sensitization
	• Vandalism and theft	• CCTV installation • Behavior change communication • Use labeled electrical materials • Community policing
	• Proliferation of sub-standard energy technologies and equipment	• Promote the use of standard energy technologies and equipment
	• Lack of policy to regulate the sector	• Policy development on modern technology uptake like Light Emitting Diode (LED)
	• Lack of efficient technologies for production, conversion and utilization of biomass energy	• Promote efficient conversion and cleaner utilization of biomass energy
	• High demand for wood fuel • Emissions from wood fuel leading to health hazards among users	• Promote alternative sources of cooking fuel • Promote use of biomass briquettes as alternatives to wood fuel

		<ul style="list-style-type: none"> • Promotion of clean energy
	<ul style="list-style-type: none"> • Way leaves 	<ul style="list-style-type: none"> • Stakeholder consultation
	<ul style="list-style-type: none"> • High power bills • High cost of maintenance 	<ul style="list-style-type: none"> • Promote power saving and maintenance technology
	<ul style="list-style-type: none"> • Low power distribution and connectivity • Inadequate power supply 	<ul style="list-style-type: none"> • Enhanced power distribution and connectivity
Transport, Roads, Public Works and Housing	<ul style="list-style-type: none"> • Balanced road development in the County 	<ul style="list-style-type: none"> • To prioritize on both high and low density areas
	<ul style="list-style-type: none"> • Procurement processes 	<ul style="list-style-type: none"> • Open and transparent procurement process • Consideration of youth, women and PWDs • Timely payments to contractors and suppliers • Strict adherence to departmental procurement plans
	<ul style="list-style-type: none"> • Inadequate budgetary provisions 	<ul style="list-style-type: none"> • Increased funding to the department
	<ul style="list-style-type: none"> • Short lifespan of roads and road structures 	<ul style="list-style-type: none"> • Strict adherence to design standards and material specifications • Enhanced quality control • Proper maintenance framework for the existing infrastructure • System audit and performance review to identify gaps and make actionable recommendations • Prioritizing drainage structures • Blacklisting non-performing contractors
ICT	<ul style="list-style-type: none"> • Inadequate infrastructure 	<ul style="list-style-type: none"> • Increased funding to the department • Proper maintenance framework for the existing infrastructure
	<ul style="list-style-type: none"> • Lack of ICT policy 	<ul style="list-style-type: none"> • Develop an ICT policy
	<ul style="list-style-type: none"> • High costs involved in purchase of IT equipment 	<ul style="list-style-type: none"> • Adopting PPP in putting up IT equipment
	<ul style="list-style-type: none"> • Limited access to social accountability information 	<ul style="list-style-type: none"> • Creation of County public information portal
	<ul style="list-style-type: none"> • Low quality internet connectivity especially in areas away from the main roads 	<ul style="list-style-type: none"> • Partner with private sector for enhanced connectivity

Sector Programmes

Sub-Programme	Key Outcome	Key Performance Indicators (KPI's)	Situation in 2018	Planned Targets					Estimated Budget (Ksh Millions)
				Year 1	Year 2	Year 3	Year 4	Year 5	
Energy Sub-sector									
Programme P1: Electricity Distribution and Regulation									
Objective: To ensure access to affordable and reliable electricity									
Outcome: Increased access to electricity									
SP 1:1 Rural Electrification	Increased electricity connectivity	Percentage of electricity connectivity	46%	50%	55%	68%	76%	80%	850
	Installation of transformers	No. of transformers installed	36	200	250	250	200	100	
SP 1.2 Road/Street lighting	Increased safety along roads/streets	No. of km of roads/streets lit	93	10	20	20	10	10	1,200
SP 1.3 Market Lighting (Mlika Mwizi)	Increased security	No. markets lit	368	200	200	100	100	37	
SP 1.4 Machakos New City	Increased safety in the Machakos new city	No. of km of roads/streets lit	0	-	2	4	4	2	500
Programme P2: Administration, Planning and Support Services									
Objective: To enhance efficiency and effectiveness in service delivery									
Outcome: Enhanced service delivery									
SP 2:1 Administrative Services	Enhanced service delivery	Customer satisfaction rate	80%	100%	100%	100%	100%	100%	75
		No. of personnel trained	8	10	5	5	5	5	4.5
Programme P3 : Alternative Energy Technologies									
Objective: To ensure access to affordable, reliable and clean energy									
Outcome: Increased access to clean renewable energy									
SP 3:1 Promotion of Renewable Energy	Increased adoption of renewable energy	No. of households having access to clean cooking technologies	Data not available	1000	2000	2000	500	500	900
		No. of renewable energy demonstration sites set	1	1	2	2	2	-	500
Roads and Transport Sub-sector									
Programme P4: Administration, Personnel and Support services									
Objective: To develop policies and guidelines that guarantee efficient service delivery									
Outcome: Efficient service delivery									
SP 4:1 Administrative and Personnel Services	Enhanced service delivery	No. of policies developed	1	1	1	2	1	-	30
		Customer satisfaction rate	80%	100%	100%	100%	100%	100%	
		Percentage of personnel trained	40%	50%	60%	70%	90%	100%	50

Sub-Programme	Key Outcome	Key Performance Indicators (KPI's)	Situation in 2018	Planned Targets					Estimated Budget (Ksh Millions)
				Year 1	Year 2	Year 3	Year 4	Year 5	
Programme P5: Infrastructure Development and Maintenance									
Objective: To develop and manage an effective, efficient and secure road network									
Outcome: Effective, efficient and secure road network									
SP 5:1 Road Network Development and Maintenance	Improved accessibility across the County	Kilometres of road tarmacked (bitumen)	430	15	25	25	25	10	2,000
		Kilometres of roads marked	270	25	30	30	30	20	900
		Percentage of total network graded annually	20.5%	20.5%	21%	23%	24%	25%	
		Metres of drifts constructed	1525	500	1000	1000	1000	500	1,000
SP 5:2 Machakos New city	Enhanced infrastructure	Kilometres of road tarmacked (bitumen)	4	0	10	20	20	10	1,000
Programme P6: County Transport and Fleet Management									
Objective: To achieve efficient county transport fleet system									
Outcome: Effective and efficient county fleet management									
SP 6:1 Fleet Maintenance and Monitoring	Functional and efficient county fleet	Percentage of machinery, plant and vehicles maintained	85%	85%	100%	100%	100%	100%	100
		No. of workshops constructed/renovated	2	-	1	1	1	-	8
		Percentage of vehicles fitted with vehicle-track systems and maintained	0%	-	100%	100%	100%	100%	20
SP 6:2 Transport Sector Improvement	Improved bus park environment	No. of bus-parks upgraded	3	-	2	2	2	2	150
Public Works and Housing Sub-sector									
Programme P7: Administration, Planning and Support Services									
Objective: To ensure efficient service delivery									
Outcome: Increased efficiency and effectiveness in service delivery									
SP 7:1 Administration and Personnel Services	Developed policy documents	No. of policies formulated.	2	1	1	1	1	1	15
	Enhanced service delivery	No. of personnel trained	40%	50%	60%	70%	80%	100%	4
		Customer satisfaction rate	100%	100%	100%	100%	100%	100%	355
Programme P8 : Building and Civil Works									
Objective: To provide decent working and living environment									
Outcome: Improved decent working and living environment									

Sub-Programme	Key Outcome	Key Performance Indicators (KPI's)	Situation in 2018	Planned Targets					Estimated Budget (Ksh Millions)
				Year 1	Year 2	Year 3	Year 4	Year 5	
SP 8:1 Government Building/ Offices	Enhanced service delivery and Improved work environment	No. of building constructed and/or Maintained	25	2	2	2	2	1	1,500
SP 8:2 Housing	Safe and conducive living environment	No. of housing units constructed	100	2	2	2	2	2	40
SP 8.3 Machakos New City housing	Safe and conducive living environment	No. of housing units constructed	350	350	350	350	350	350	1,000
Information Communication Technology Sub-sector									
Programme P9: General Administration and Support Services									
Objective: To enhance efficiency and effectiveness in service delivery									
Outcome: Efficiency and effectiveness in service delivery									
SP 9:1 Administration and Personnel Services	Enhanced service delivery	No. of personnel trained	10	-	10	10	10	10	5
Programme P10: Emergency Response System									
Objective: Readiness to handle emergencies									
Outcome: To prevent fatalities and reduce damage of properties									
SP 10:1 Emergency Infrastructure	Response to emergency calls	Emergency calls successfully responded to	0%	70%	100%	100%	100%	100%	50
	Tracking of emergency response vehicles	System uptime	0%	100%	100%	100%	100%	100%	5
Programme 11: ICT Infrastructure Development									
Objective: To ensure availability of accessible, efficient, reliable and affordable ICT Services in County									
Outcome: Reliability and uptime									
SP 11:1 ICT Infrastructure	Improved connectivity	No. of Government offices installed with LAN	3	18	6	-	-	-	7
		Internet Uptime	45%	100%	100%	100%	100%	100%	72
	Security surveillance services	No. of areas covered by CCTV and its Uptime	0%	40%	70%	100%	100%	100%	135
	Enhanced government operations	No. of installed Biometric clocking system	0	20	15	5	2	1	2.5
		Websites uptime and content management	0%	100%	100%	100%	100%	100%	5
		Data accessibility and real-time availability	0%	100%	100%	100%	100%	100%	110
		No. of working business systems	1	3	3	3	3	3	11

Sub-Programme	Key Outcome	Key Performance Indicators (KPI's)	Situation in 2018	Planned Targets					Estimated Budget (Ksh Millions)
				Year 1	Year 2	Year 3	Year 4	Year 5	
	Increased internet coverage	No. of towns with fibre connectivity of 4G	0	1	2	3	4	5	100
	Increased youth internet access centres (public wifi)	No. of free public wifi access centres	0	1	2	2	2	1	18
SP 11:2 Machakos New City ICT Infrastructure	Increased ICT infrastructure	Percentage of coverage	0	-	80%	100%	100%	100%	100
Totals									

4.4.3 Health sector

This sector is critical in provision of quality, efficient and affordable health care services through provision of an integrated and high quality promotive, preventive, curative, rehabilitative and emergency services. This aims at universal health care to all citizens.

Vision

A leader in provision of holistic health care and emergency services

Mission

To provide the highest attainable standards of quality health care which is dynamic, affordable, accessible, equitable, acceptable, sustainable, efficient and effective to all

Sector Goal

Improved livelihoods and health care services for people living in Machakos County

Sub-sector Development Needs/Issues and Strategies

Sector	Development needs/Key Issues	Strategies
Health	• Unmet needs for family planning	• Male involvement and sensitization • Human resource and financing
	• Teenage pregnancies	• Promote youth friendly services • Life skills for children
	• Drug and substance abuse (DSA)	• Strengthen school health programs to include sensitisation on DSA • Facilities and centres for rehabilitation • Needle and syringe programs • Enhance staff capacity in Methadone Assisted Therapy (MAT) for People who inject drugs. • County legislation to address the rampant use and sell of Miraa (Miguga) other other substances

<ul style="list-style-type: none"> • Sexual and gender-based violence (SGBV) /defilement 	<ul style="list-style-type: none"> • Multi sectoral collaboration to address SGBV • Paralegal services and pro bono legal services • Post Exposure prophylaxis and care • Counselling services
<ul style="list-style-type: none"> • Adolescence menstrual hygiene 	<ul style="list-style-type: none"> • Promote menstrual hygiene • Counselling • Provision of supplies
<ul style="list-style-type: none"> • Awareness of communicable diseases 	<ul style="list-style-type: none"> • Adequate and functional diagnostic machines • Strengthen community units to promote preventive health
<ul style="list-style-type: none"> • 44% of mothers delivering at home • Low immunization coverage • Low PMTCT uptake 	<ul style="list-style-type: none"> • Promoting respectful maternity care • Comprehensive functional community health units • Strengthening of community level 1 health and emergency services • Cold chain supplies • Immunization sensitization • Scale male engagement in PMTCT
<ul style="list-style-type: none"> • Inadequate health care workers 	<ul style="list-style-type: none"> • Staffing of health promotion officers, community health workers and nutrition officers • Scheme of work
<ul style="list-style-type: none"> • Inadequate doctors and medical supplies 	<ul style="list-style-type: none"> • Recruit more doctors and specialists • Procurement and supply of medicines • Cater for food supplements • Improved linkage and referral system
<ul style="list-style-type: none"> • Inadequate health information for decision making 	<ul style="list-style-type: none"> • Strengthening the health management committee • Social accountability • Strengthen health information system • Build capacities of Health care workers on information demand and use
<ul style="list-style-type: none"> • HIV Testing Services (HTS) 	<ul style="list-style-type: none"> • Facilities and space for testing HIV • Integrated services (HMIS) • Lobbying for nurses to start testing HIV (PITC) • 100 % condom use legislation for sex workers and clients to reduce new HIV infections
<ul style="list-style-type: none"> • Poor quality data • Inadequate working tools 	<ul style="list-style-type: none"> • Ensuring consistent supply of health reporting tools • Paperless information system-electronic health records and electronic medical records • Automation of community-based information/ mobile phone reporting • Prompt preparation and dissemination of an annual health report on progress, opportunities and bottlenecks • Strengthen Situation room HIV platform to include Universal Health Coverage (UHC) indicators
<ul style="list-style-type: none"> • Inadequate emergency fund • Inadequate staff training on ERS 	<ul style="list-style-type: none"> • Decentralization of departmental funds • Recruit more emergency response staff • Strengthening and ring fencing of facility improvement funds
<ul style="list-style-type: none"> • Inadequate funding of preventive and promotive health 	<ul style="list-style-type: none"> • Decentralization of funds to sub county level • Integrated services • Roll out UHC in the county

Sector Programmes

Sub-Programme	Key Outcome	Key Performance Indicators	Situation in 2018	Planned Targets					Estimated Budget (Ksh Millions)	
				Year 1	Year 2	Year 3	Year 4	Year 5		
Programme P1: Preventive and Promotive Health Services										
Objective: To prevent and control diseases										
Outcome: Healthy Communities										
SP 1:1 Disease Prevention and Control Services	Strengthened preparedness and response to disease outbreaks and other public health events	Proportion of suspected outbreaks of epidemic prone diseases notified and investigated	100%	100%	100%	100%	100%	100%	5	
		Proportion of diseases targeted for elimination/eradication detected	100%	70%	80%	90%	100%	100%	2	
		Proportion of complete IDSR weekly reports submitted on time	65%	80%	90%	100%	100%	100%	2	
	Strengthened county and sub county Rapid Response Teams (RRTs)	No. of county/sub-county RRTs trained and responding to outbreaks	3	3	9	9	9	9	1.5	
	Effective Control of Neglected tropical diseases (NTDs)	Proportion of NTDs investigated and interventions done	50%	60%	70%	80%	90%	100%	2.5	
	Strengthened disease prevention services	No of people tested for HIV	297,525	315,000	330,750	347,290	364,650	382,884	5	
		Proportion of fully functional community health units	68	74	82	90	98	106	120	
		Proportion of pregnant mothers tested for HIV	96%	97%	98%	100%	100%	100%	5	
		No of new outpatient cases detected with high blood pressure	37,652	40,000	44,000	48,000	52,000	56,000	2	
		No of health education sessions held facilities	-	200	300	400	500	600	3	
	SP 1:2 Environmental/Community Health Services	Open defecation free County	Proportion of villages declared open defecation free (ODF)	80%	85%	90%	95%	98%	100%	97.1
		Established community health services at Tier 1(Level 1)	No of referrals from community units	18,000	20,000	22,000	24,200	26,620	29,284	3
No of households using treated water			158,432	173,930	208,716	229,587	252,546	277,800	4	
No of Community Health Extension workers Recruited			6	6	24	24	24	24	57.6	

Sub-Programme	Key Outcome	Key Performance Indicators	Situation in 2018	Planned Targets					Estimated Budget (Ksh Millions)
				Year 1	Year 2	Year 3	Year 4	Year 5	
		No of health facilities with functional incinerators	16	16	20	24	28	30	24
		Number of households visited/reached with health talks	Data not available	193,077	212,385	233,623	256,985	282,684	12
	Improved menstrual hygiene management (MHM) in schools and health facilities	Proportion of schools practicing MHM	20%	30%	50%	70%	80%	90%	20
		Proportion of health facilities with functional health care waste management system	80	40%	50%	70%	75%	80%	10
		No. of health care workers trained on waste management	280	300	400	500	600	700	1.12
	Strengthened aflatoxin surveillance	Proportion of cereals with permissible levels of aflatoxin	100%	100%	100%	100%	100%	100%	2
	SP 1:3 Reproductive, Maternal, Newborn, Child, Adolescent Health (RMNCAH) Services	Increased HF deliveries	Percentage of deliveries conducted by skilled attendants	52%	52%	60%	65%	70%	75%
No. of facilities conducting Basic Obstetric Emergency care			80	80	105	126	152	182	100
No. of health care workers trained on BEMoC maternity care			Data not available	200	242	266	292	322	3.8
Reduction of vaccine preventable diseases		Percentage of fully immunized children	73%	75%	80%	85%	90%	95%	15
Increased utilization of ANC services		Percentage of pregnant women attending 4 ANC visits	30%	30%	40%	50%	60%	70%	2.5
Increased family planning uptake		Percentage of reproductive age women receiving family planning commodities	68%	60%	65%	70%	75%	80%	10
Established youth health friendly services		No. of youth health friendly centres established	2	2	3	4	5	8	10
Increased immunization coverage		No. of health facilities offering immunization services	198	200	210	220	230	240	12
Reduced prevalence of all forms of		Percentage of children aged 0 – 59 months	24%	24%	22%	20%	18%	16%	5

Sub-Programme	Key Outcome	Key Performance Indicators	Situation in 2018	Planned Targets					Estimated Budget (Ksh Millions)
				Year 1	Year 2	Year 3	Year 4	Year 5	
	malnutrition among children aged 0 – 59 months in the County	stunted/wasted/underweight							
SP 1:4 Nutrition Services	Increased number of staffs trained on MIYCN, IMAM, KMC, BFCI and BFHI	Percentage of staff trained on MIYCN, IMAM, KMC, BFCI, BFHI	5%	10%	15%	20%	25%	30%	200
	Increased number of functional BFCI community units	No. of functional BFCI community units	6	8	16	24	32	40	5
	Increased supply of therapeutic and supplementary commodities	Percentage of available therapeutic and supplementary commodities	13%	15%	20%	25%	30%	35%	500
	Increased number of nutrition staff	No. of trained nutrition staff employed	30	80	160	220	260	300	50
	Increased percentage of facilities carrying out routine growth monitoring services among children aged 0 – 59 months	Percentage of facilities with functional weighing scales and height/length boards	20%	35%	45%	50%	60%	65%	20
	Increased number of children screening for malnutrition	Percentage of children screening for malnutrition	18%	20%	25%	30%	35%	40%	10
	Increased health facilities celebrating child health days	No. of health facilities celebrating child health days in the County	8%	10%	20%	30%	50%	60%	10
	Reduced number of adults with BMI above 18.5kg/m ²	Percentage of health facilities with functional weight and height meters	35%	40%	50%	55%	60%	70%	20
	Strengthened Malezi Bora strategy	Malezi Bora weeks celebrated	100%	100%	100%	100%	100%	100%	5
Scaled up health promotion activities at the community and health facility	No. of IEC materials distributed.	15%	20%	20%	20%	20%	20%	0.5	
SP 1:5 Health Promotion Services	Healthy population	Proportion of health facilities with IEC materials/Job Aids	Data not available	78	85	90	95	100	15
SP 1:6 Disease Control		Percentage of disease outbreaks detected and responded to in time	100%	100%	100%	100%	100%	100%	5
		Percentage of sub county health	100%	100%	100%	100%	100%	100%	5

Sub-Programme	Key Outcome	Key Performance Indicators	Situation in 2018	Planned Targets					Estimated Budget (Ksh Millions)
				Year 1	Year 2	Year 3	Year 4	Year 5	
		management teams with functional disease control units							
		Percentage of disease outbreaks reported on time	100%	100%	100%	100%	100%	100%	3
SP 1:7 Health Information Systems/M&E/Quality Assurance	Established electronic health information	No. of HFs with reporting tools	235	240	260	270	280	290	75
		Number of health facilities with HER	40	5	36	60	100	140	100
	Improved performance	No. of quarterly performance review meetings conducted at different levels	475	956	956	956	956	956	5
	Improved service delivery	No. of laptops bought for health data management	Data not available	40	50	60	70	80	10
		Number of bi-annually RDQAs conducted	10	20	20	20	20	20	5
		No. of quarterly integrated support supervision done	18	36	36	36	36	36	10
		No of hospitals with quality assurance teams	5	5	9	9	9	9	1
Programme P2: Curative and Rehabilitative Health Services									
Objective: To facilitate healing and recovery of patients									
Outcome: Healthy communities									
SP 2:1 Clinical and Nursing Services	Improved quality of care	Average length of stay (days)	5	5	5	5	5	5	100
		Bed occupancy rate	65	65%	60%	55%	50%	45%	10
	Increased client/patient satisfaction	Average patient waiting time	30mins	30mins	30mins	30mins	30mins	30mins	10
		Percentage of client/patient satisfaction	65%	70%	85%	95%	100%	100%	5
	Improved access to health care services	No. of facilities offering 24-hour services	20	45	50	60	65	70	10
	Improved staff to patient ratio	No. of new staff recruited (all cadres – technical and non-technical)	Data not available	100	100	100	100	100	100
	Improved child health	Percentage of health workers trained in IMCI	30	60	70	80	90	100	5
	Improved safety to all employees, patients/clients and visitors	No. of facilities with functional ORT corner	200	250	260	270	280	290	2
		Percentage of health workers trained in IPC	50%	75%	80%	85%	90%	95%	10

Sub-Programme	Key Outcome	Key Performance Indicators	Situation in 2018	Planned Targets					Estimated Budget (Ksh Millions)
				Year 1	Year 2	Year 3	Year 4	Year 5	
	Increased customer satisfaction	Proportion of health facilities with safety mechanisms	Data not available	15%	25%	35%	45%	55%	5
		Percentage of HWs sensitized on customer care	20%	20	30	40	50	60	5
	Increased quality of nursing care services	Percentage of nurses trained on nursing processes	100%	60%	70%	80%	90%	100%	10
	Improved provision of specialized health services	No. of hospitals adequately equipped to provide specialized medical services	5	5	6	7	8	9	970
SP 2:2 Specialized Medical Services/County Hospital Services	Improved health of rehabilitated drug and substance abusers and GBV survivors	No. of clinicians with specialized training	35	80	110	140	170	200	5
		No. of facilities offering rehabilitation services	5	10	13	16	20	24	55
SP 2:3 Rehabilitative Services	Increased access of PWDs to HFs	No. of additional HFs which are disability friendly	45	50	50	80	50	50	10
	Improved access to physiotherapy services	Proportion of HFs offering physiotherapy	5%	5%	10%	15%	20%	25%	10
	Improved access to OT services	Proportion of HFs OT services	5%	5%	10%	15%	20%	25%	10
		No. of basic lab tests done	150,000	156,897	160,000	164,000	166,000	170,000	10
SP 2:4 County Diagnostic Services	Improved diagnostic services	No. of specialized lab tests done	28,500	30,060	31,000	32,000	33,000	34,000	200
		No of health facilities offering Laboratory services	80	80	100	120	140	160	120
SP 2:5 Ambulance Services	Improved response to road traffic accidents, enhanced pre-hospital care and referral strategy	No. of operational BLS ambulances.	67	0	1	1	1	1	12
		No. of medical emergency cases called and responded to timely.	85,842	7,050	7,237	7,350	7,361	7,388	125
	Enhanced response to advanced life support emergencies	No. of ALS ambulances procured and operational	0	2	2	2	2	2	100
SP 2:6 Fire Fighting and Rescue Services	Improved response to fire and rescue emergencies	Proportion of fire and rescue emergencies responded in time	65%	70%	75%	80%	85%	90%	20
		No. of operational fire stations	3	1	0	0	1	0	100

Sub-Programme	Key Outcome	Key Performance Indicators	Situation in 2018	Planned Targets					Estimated Budget (Ksh Millions)
				Year 1	Year 2	Year 3	Year 4	Year 5	
	Improved fire safety in public buildings	Percentage of buildings compliant on fire safety	60%	65%	70%	75%	80%	85%	25
		No. of people trained on fire safety.	100	110	125	150	200	250	20
		No. of fire safety inspections conducted on public buildings	200	250	300	360	440	520	12.5
		Percentage of Fire & Rescue Service legislation enforced on fire safety compliance.	0	50%	55%	60%	65%	75%	10
SP 2:7 Disaster Management	Development of Disaster Management & Fire and Rescue Service bills	No. of Disaster Management and Fire & Rescue Service bills developed.	0	1	0	1	0	0	5
	Formulation of Disaster Management & Fire and Rescue Service policies.	No. of Disaster Management & Fire and Rescue Service policies formulated.	0	1	0	1	0	0	5
	Enhanced disaster mitigation, preparedness, response and recovery/rehabilitation.	No. of families provided with food and non-food items, drugs, toiletries during emergencies.	0	25	25	25	30	35	5
	Enhanced trauma care services	No. of trauma centres constructed and operational	1	0	1	0	1	1	60
Programme P3: Administration, Planning and Support Services									
Objective: To provide support services to health and emergency cases									
Outcome: Improved quality health care									
SP 3:1 Administrative/Support Services	Improved health service delivery	Percentage of staffs appraised annually	Data not available	100%	100%	100%	100%	100%	5
SP 3:2 Planning and M&E Services	Improved capacity to generate quality Plans	Percentage of health and emergency workers trained on planning process	Data not available	40%	50%	60%	70%	80%	5
		No. of planning units submitting quality AWP	Data not available	200	220	250	270	300	5
	Improved reporting rates	Proportion of health budget dedicated to monitoring and evaluation activities	Data not available	5%	10%	15%	15%	15%	5
Total								3,778.92	

4.4.4 Public Administration Sector

Public Administration Sector is comprised of County Executive/Office of the Governor, County Executive, County Assembly, County Treasury, Decentralized Units, County Image, County Public Service, Legal Office and Economic Planning sub-sectors.

This sector provides overall leadership and oversight in the management of the County affairs through coordination of policy formulation, implementation and tracking of results for effective service delivery and equitable development. This facilitates an enabling environment for accelerated and sustained economic growth through pursuit of prudent economic and fiscal policies and coordination of County Government financial operations.

Moreover, the sector enhances strategic leadership in coordination of decentralized services through maintenance of law and order, disaster management and ensuring excellence in public service delivery by availing the necessary human resource in the most effective manner. It also provides leadership in promotion of county governance through effective legislation, oversight and representation.

Vision

A leading sector in legislation, public policy formulation, coordination, supervision and prudent resource management

Mission

To provide overall leadership and policy direction in resource mobilization, management and accountability for quality public service delivery

Sector Goal

Advanced management and better policies for a functioning government

Sub Sector Development Needs/Key Issues and Strategies

Sub Sector	Development Needs/Key Issues	Strategies
Office of the Governor	Weak collaboration and partnership with national government agencies and other non-state actors Inadequate feedback mechanisms	Develop a database of all state and non-state actors operating in the county
	Inadequate dissemination of public policies Inadequate public participation	Development of public participation framework
	Inadequacy in inclusion of PWDs in public forums (especially the visually impaired and the deaf)	Recruitment and involvement of sign language interpreters Provision of brails and other assistive technologies
County Executive	Inadequate involvement of relevant stakeholders in policy development	Increase participation of stakeholders in policy development

		Develop administrative structures for strategic policy
Public Service	wage bill management	Harmonization of roles and responsibilities and staff rationalization Implement a voluntary early retirement schemes Contracting non-essential services Carry out continuous payroll audit Come up with staff establishment for all departments Abolition of irrelevant/ obsolete offices/functions Conduct a work study and job descriptions
	Staff Motivation	Design and development of non-financial /financial motivation strategies/ policies Implement the Staff mortgage /car loan scheme Continous implementation of the Staff medical cover
	Labour relations issues	Develop and implement labour relations policy
	Staff capacity building	Training needs assessment/ projections. Learning and development to enhance skills and modify behaviours
	Attachment and industrial internship issues	Finalize and implement the attachment and industrial internship policy
	Competency management framework	Development and implementation of a competency management framework to define skills and behaviours required
	Customer satisfaction	Conduct customer satisfaction survey
	Citizen Service Charter	Develop a citizen service charter to guide on service delivery
	Disadvantaged/minority groups	Develop and implement relevant policies
	Performance Management	Develop, train and implement on performance management system
	Records management	Develop and implement record management policy Modernize the registry Install a digital records system
	Drugs /alcohol abuse and HIV& AIDS	Develop and implement drugs/alcohol and HIV & AIDS Policy
	Succession Management	Identification, development, selection and retention of high potential candidates for key positions Develop and implement succession plan
Economic Planning	Inadequate research and surveys Inadequate monitoring and evaluation of projects Low Involvement in supportive services from other sectors	Projects implementation to strictly adhere to the approved development plans Preparation of economic planning and policy documents Involvement in supporting other sectors Collecting, analyzing and disseminating statistical data

		Conducting baseline surveys on socio-economic indicators in the county Periodic monitoring and evaluation of projects and programmes
County Public Service Board	Inadequate funding to conduct a comprehensive HR Audit	sourcing for finance to conduct comprehensive Human resource audit
	high employment expectations from citizens	Sensitization of the public on hiring only when there are vacancies and budget for new recruits- annual public service week
	lack of harmonized job groups among former municipal staffs	Collaboration with Salary and Remuneration Commission
	a large number of aged employees inherited from defunct local authorities and devolved government	Succession plan
	lack of staff establishment	Collaborate with county department to establish staff establishment
County Image	Accidents in highways	Clearing of bushes Constructing rest park areas Proper marking of roads Street lighting along busy roads
	Unclear county border entry points	Erecting signages Install gantries
Legal Office	Insufficient budgetary allocation	Construction of offices
	Lack of forensic lab	Have forensic lab to carry out the research
	Inadequate technical staff	Recommend for recruitment of technical staff
	Financial constrains	Push for Allocation of funds required
County Treasury	Shortfall in revenue collection targets;	Streamline revenue collection; Revenue mapping Automation
	Lack of debt/asset management strategy;	Debt management strategy;
	Financial problems	Capacity building Timely financial reporting
	Inadequate infrastructure	Improve infrastructure development
	Pending bills	Draft and implement relevant policies
	Low budget absorption rate	Harmonization of work plans, procurement plans and cash-flow
	Inadequate inter-sectorial coordination	Promote inter-relations among the sectors
Decentralized units	Inadequate office infrastructure	Construct 38 offices in various sub counties and ward headquarters
	Lack of utility vehicles	Purchase 24 utility vehicles
	Administrative structures not devolved at the village	Roll out administrative units to the village
	Lack of civic education program	Develop civic education programme
	Inadequate budget allocation	Ensure adequate budget allocation
	Inadequate office equipment	Procure office equipment

	Lack of clear training needs	Conduct a training needs assessment
	Inadequate personnel	Recommend and request for recruitment of personnel
County Assembly	Delays in release of funds	Lobby with national treasury for timely release of funds
	Inadequate funding	Lobby with CRA through County Assemblies Forum for more funding.
	Inadequate office infrastructure	Procure adequate office infrastructure
	Weak collaboration and partnership with national government agencies and other non-state actors Inadequate feedback mechanisms	Develop a database of all state and non-state actors operating in the county
	Inadequate dissemination of public policies and inadequate public participation	Conduct civic education to sensitize citizens on importance of attending public participation forums.
	Inadequacy in inclusion of PWDs in public forums (especially the visually impaired and the deaf)	Recruitment and involvement of sign language interpreters Provision of brails, other assistive technologies
	Inadequate involvement of relevant stakeholders in policy development	Increase participation of stakeholders in policy development Develop administrative structures for strategic policy

Sector Programmes

Sub-Programme	Key Outcomes	Key Performance Indicators	Situati on in 2018	Planned Targets					Estimate d Budget (Kshs Million)
				Year 1	Year 2	Year 3	Year 4	Year 5	
Office of the Governor Sub-sector									
Programme P1: Leadership, Supervisory and Coordination									
Objective: To increase efficiency and effectiveness in service delivery									
Outcome: Increased efficiency and effectiveness in service delivery									
SP 1:1 Coordination and Support Services	Increased efficiency and effectiveness in service delivery	Performance rate	-	100%	100%	100%	100%	100%	200
SP 1:2 Public Participation	Community driven development	No. of public participation forums	-	80	80	80	80	80	200
		No. of sign language interpreters engaged during public meetings	-	-	10	10	10	10	85
		Public participation policies documented	-	-	1	-	-	-	15
SP 1:3 Special Programmes	Timely response to emergencies	Percentage of emergencies responded to	-	100%	100%	100%	100%	100%	300
Programme P2: Project Delivery, Monitoring and Evaluation									
Objective: To enhance efficiency and effectiveness in service delivery									
Outcome: increased efficiency and effectiveness in service delivery									

SP 2:1 Project Delivery, Monitoring and Evaluation	Improved service delivery	No. of double cabins procured	0	0	0	1	0	0	40	
		No. of M & E surveys done		-	-	1	1	1		
		No. of specified office equipment bought (work stations, laptops, desk tops)	0	-	-	2	2	2		
		Percentage of projects monitored		100%	100%	100%	100%	100%		
County Treasury Sub-sector										
Programme P3: Human Resource Management and Support Services										
Objective: To enhance efficiency and effectiveness in service delivery										
Outcome: Efficiency and effectiveness in executing the departmental mandate										
SP 3:1 Administration Services	Improved service delivery and work environment	No. of trainings held for internal staff	-	4	4	4	4	4	63	
		Customer satisfaction rate	-	100%	100%	100%	100%	100%	2.5	
Programme P4: Public Financial Management										
Objective: To enhance revenue collection and promote effective and prudent resource allocation										
Outcome: A transparent and accountable system for the management of public financial resources										
SP 4:1 Budget Management	Timely preparation and submission of annual county reports	No. of consolidated County Budgets	5	1	1	1	1	1	125	
		No. of public participation forums held	4	3	3	3	3	3		
		No. of supplementary budgets	5	1	1	1	1	1		
		Budget implementation reports	16	4	4	4	4	4		
		No. of County Fiscal Strategy Papers	4	1	1	1	1	1		25
		No. of County Budget Review Outlook Papers	4	1	1	1	1	1		25
SP 4:2 Resource Mobilization and Revenue	Increased financial resources	No. of County Finance Acts	4	1	1	1	1	1	25	
		No. of proposals funded	0	30	30	30	30	30		
		No. of PPPs	0	20	20	20	20	20		5
SP 4.3 Local Revenue collection		Local revenue targets		1.70 B	1.79 B	1.87 B	1.97 B	2.10 B	95	
SP 4:4 Accounting Services	Timely financial reports	No. of expenditure returns		4	4	4	4	4	5	
		No. of revenue returns		4	4	4	4	4	5	
		Financial reports		4	4	4	4	4	5	

SP 4:5 Procurement and Supply Chain Management	Increased access to various county procurement opportunities	No. of pre-qualification adverts done		2	2	2	2	2	14	
SP 4:6 Internal Audit	Improved risk management and control	No. of audit reports		10	10	10	10	10	5	
		County audit reports	0	4	4	4	4	4		
SP 4:7 County Debt Management	Sustainable debt levels	Debt management strategy	0	1	1	1	1	1	5	
		Percentage of pending bills cleared		20%	40%	60%	80%	100%		
		Pending bills statutory debt		0%	0%	0%	0%	0%		
Decentralized Units Sub Sector										
Programme name P5: Devolving County Administration										
Objective: Ensure County Administrative Services										
SP 5:1 Office Construction and Equipping	Improved working conditions	Sub-county administrative blocks constructed across the County	2	-	2	2	2	-	90	
		Ward Office blocks constructed across the county	8	-	8	16	8	-	224	
		No. of offices equipped	10	-	10	18	10	-	100	
SP 5:2 Administrative Services		No. of stand by generators procured	0		4	2	2	-	16	
		No. of utility vehicles purchased	0	-	12	12	-	-	120	
Economic Planning Sub-sector										
Programme P6: Economic Planning and Statistical Services										
Objective: To provide relevant data for evidence-based planning and implementation										
Outcome: Sustainable and feasible projects										
SP 6:1 Research and Survey	Feasible projects	No. of surveys	Data not available	1	1	1	1	1	50	
SP 6:2 Monitoring and Evaluation	Improved performance and achieved results	M & E reports	Data not available	4	4	4	4	4	40	
SP 6:3 Development Planning	Well integrated development	No. of plans		8	3	3	4	3	4	150
Programme P7: Research and Innovation										
Objective: To provide a conducive environment for research and information development										
Outcome: Vibrant county information and documentation centre										
SP 7:1 CIDC Infrastructure	Conducive environment for research and development information	No. of CIDC buildings rehabilitated and re Innovated	0	1	1	-	-	-	5	
		No. of new CIDCs	0	-	-	1	-	1	50	
		Digitalized CIDC	0	-	1	-	-	-	2	
		Installed integrated library software (KOHA)	0	-	1	-	-	-	0.5	

		Installed Internet connectivity	0	1	-	-	-	-	0.2
		No. of pit latrines constructed	0	2	-	-	-	-	0.65
Programme P8: Administration and Support Services									
Objective: To enhance efficiency and effectiveness in service delivery									
Outcome: Enhanced service delivery									
SP 8:1 Support Services	Improved service delivery	No. of progress reports		8	8	8	8	8	15
		No. of trained staff		10	10	10	10	10	50
		No. of vehicles procured	0	-	1	1	1	-	18
County Image Sub-sector									
Programme P9: Highway Beautification and Signage									
Objective: To beautify Machakos county highways and provide proper road signage									
Outcome: Attractive and well maintained highways with proper signage									
SP 9:1 Highway maintenance and beautification	Improved look of all the highways in Machakos county	No. of flower gardens and flower pots along all the major highways		20	20	20	20	20	12
		No of gantries erected at all boarder points		2	2	2	2	2	10
		No. of road signage erected		10	10	10	10	10	20
		No. of capacity building seminars attended		3	3	3	3	3	3
County Public Service Board Sub-sector									
Programme P10: Human Resource Management									
Objective: To ensure adequate and relevant staffing									
Outcome: Effective and efficient public service									
SP 10:1 Human Resource Management	Human resource audit conducted	No. of audits conducted/ Audit reports	1	-	1	-	1	-	40.5
SP 10:2 Research and Training	Improved service delivery	No. of officers trained	10	8	10	9	8	5	30
SP 10:3 Support Services	Improved service delivery	Annual Public Service Week	0	1	1	1	1	1	5
		Service Charter Document	0	1	0	0	0	0	0.5
		Automation of HR systems	0	0	1	0	0	0	2
		No. of vehicles purchased	6	1	7	0	0	0	44
		No. of office block constructed	0	0	1	0	0	0	50M
		No. of generator procured	0	0	0	1	0	0	1
Public Service Sub-sector									
Programme 11: Training, Research and Development									
Objective : Staff Capacity Building and Development									

Outcome: Increased human resource capacity and increased employee output									
SP11:1 Training	Increased human resource skills and competencies	Number of staffs trained in skill improvement courses	2,027	2,000	2,500	3,000	3,000	3,200	310
SP11:2 Research and Development	Continuous improved public service delivery	Customer satisfaction surveys conducted	0	1	0	1	0	1	6
Programme 12: Human Resource Management									
Objective: Create an enabling environment for human resource for quality service delivery									
Outcome: Increased human resource performance and productivity									
SP12:1 Payroll support	Processing of staff salaries, wages	Number of payroll reports generated	180	60	60	60	60	60	28
	Effective payroll system process	Payroll effectiveness	70%	100%	100%	100%	100%	100%	10
SP12:2 Staff Registry	Quality human resource records management	Number of staff records on digital registry platform	0	0	7,000	-	-	-	20
SP12:3 Staff Benefits	Staff medical benefits Staff group life cover Workman's injury benefit act (WIBA) Pension/gratuity, Mortgage/car loan Scheme	Number of staffs benefit programmes successfully implemented and running	1	3	5	5	5	5	4,500
SP12:4 Performance Management	Improved performance in public service delivery	Number of departments fully adopting PM system	0	100%	100%	100%	100%	100%	120
SP12:5 Labour Relations	Improved employer-employee relationship and reduced labour disputes	Employee satisfaction rate surveys	0	100%	100%	100%	100%	100%	80
Programme 13: General Administration and Support Services									
Objective: To enhance efficiency and effectiveness in service delivery									
Outcome: Efficiency in running public service, quality assurance & ICT									
SP13:1 Support Services	Increased efficiency and effectiveness in Public Service delivery	Employee satisfaction rate surveys	0	100%	100%	100%	100%	100%	60
County Executive Sub-sector									
Programme P14: Policy Formulation									
Objective: To coordinate policy formulation and implementation									
Outcome: Effective service delivery									

SP 14:1 Cabinet Services	Interdepartmental strategic policies developed	No. of county executive committee meetings held		12	12	12	12	12	36.255
Inspectorate and Forensics Sub-sector									
Programme P15: Administration and Support Services									
Objective: To ensure effective service delivery									
Outcome: Improved service delivery									
SP 15:1 Administration Support Services	Increased efficiency and effectiveness in service delivery	Customer satisfaction rate		100%	100%	100%	100%	100%	1
Programme P16: Forensic Research and Analysis									
Objective: To ensure proper forensic research is done									
Outcome: Proper forensic research									
SP 16:1 Infrastructure Development	Improved forensic activities	No. of Forensic labs constructed	0	-	1		-	-	10
		No. of chemistry analyzers bought	0	-	-	1	-	-	2.8
		No. of DNA fingerprinting & biochemical analyses machine	0	-	-	0	1	-	2.5
		No. of forensic biology/entomology screen house suite	0	-	-	-	-	1	4.5
		No. of ballistics dusting/finger prints and material testing suite	0	-	-	2	-	-	2
SP 16:2 Communication and Awareness	Increased communications and awareness	No. of Programmes done	2	10	20	25	25	25	7.5
SP 16:3 Lab Analysis	Outlined lab analysis programmes made to the public	No. of lab analyses done	0	-	5	5	10	20	5
SP 16:4 Capacity Building	Well trained forensic staff	No. of beneficiaries	0	2	4	6	6	6	10
Programme P17: Inspectorate Services									
Objective: To maintain law and order									
Outcome: A secure and peaceful society									
SP17:1 Inspectorate Services	A secure and peaceful society	No. of units of inspectorate uniform procured	460	-	-	175	-	-	3
		No. of pick up trucks procured	0	-	-	2	1	1	16
		No. of station wagons procured	8	-	-	3	3	3	45
		No. of command centres refurbished	1	-	-	1	-	-	2

		No. of communication systems procured	1	-	-	1	-	-	10
		No. of staff trainings done	1	-	-	1	2	2	5
		No. of units of protective equipment procured	0	-	-	1	1	1	6
		No. of units of band items procured	0	-	-	-	1	-	0.2
County Assembly Sub-sector									
Programme Name P18: Administrative, Coordination and Supportive Services									
Objective: To improve provision of administrative, coordination and supportive services									
Outcome: Increased efficiency and effectiveness in administrative, coordination and supportive services.									
SP 18:1 Administrative and support services	Increased efficiency and effectiveness in service delivery	Customer satisfaction rate		100%	100%	100%	100%	100%	4200
SP 18:2 Legislative services		No. of CEC members vetted and approved	10	10	-	-	-	-	
		No. of chief officers vetted and approved		25	-	-	-	-	
		No. of statutory documents approved	22	5	4	4	4	5	
		No. of county assembly committees established	20	20	-	-	-	-	
		No. of Acts enacted	44	8	8	8	8	8	
		No. of subsidiary legislations approved.	25	5	5	5	5	5	
		No. of motions received and dispensed	313	60	60	60	60	60	
SP 18:3 Public participation	Improved ownership of projects by citizens and relevant stakeholders	No. of public participation forums held	320	64	64	64	64	64	15
Programme 19: Infrastructure Development									
Objective: To improve efficiency and effectiveness in services delivery									
Outcome: Increased efficiency and effectiveness in services delivery									
SP 19:1 Infrastructure Development	Improved efficiency and effectiveness in service delivery	No. of assembly chambers completed	1	-	-	1	-	-	350
		No. of official speaker's residence constructed	0	-	-	1	-	-	35
		Acres of land aquired for speaker's residence	0	-	-	1	-	-	25
		No. of ward offices constructed	0	-	-	40	-	-	100
		No. of existing office renovated	0	-	-	2	-	-	60

		No. of offices equipped	-	-	-	-	40	-	70
Legal Office Sub-sector									
Programme 20: Provision of Legal Services to the County Institutions and the Public									
Objective: To improve provision of legal services									
Outcome: Compliance with International, National and County Laws									
SP 20:1 Administration Support Services	Increased efficiency and effectiveness in service delivery	Customer satisfaction rate	0	100	100%	100%	100%	100%	1
Programme 21: Provision of Legal Services to the County Institutions and the Public									
Objective: To improve provision of legal services									
Outcome: Compliance with International, National and County Laws									
SP 21:1 Legal Services Litigation	Take over the litigation of all County Government matters from the external Advocates	Percentage Reduction in legal matters handled on behalf of the county Government by external advocates	90%	30%	40%	50%	60%	70%	442
	Subscription to online law resources	Status of annual subscription to online law resources	0	1	1	1	1	1	1.2
	Compliance of County laws	Percentage increase in compliance orders/conviction issued by Court annually	70%	75%	80%	85%	90%	95%	3
	Enforceable County Laws	No. and copies of new legislation drafted No and copies of existing laws reviewed	0	2	2	4	4	4	4
SP 21:2 Capacity Building	Recruitment of 5 legal officers	No. of legal officers recruited	3	-	2	2	1	-	22
	Sensitized County Government institutions and the public on compliance with law	No. of sensitization workshops held	0	1	2	2	2	2	4
	Improved performance and service delivery	Number of officers trained	3	4	6	6	6	6	6
	Improved legal research	Number of online law resources subscribed to	0	1	2	2	2	2	2
Total									13,016.80

4.4.5 Education, Youth and Social Welfare Sector

This sector is composed of sub-sectors of Education, Youth, Social Welfare, Culture and Sports. The sector provides quality services in Early Childhood Development and Education, youth training & development, social support to the marginalized & underprivileged groups and in promotion of sports and culture. It aims to ensure all boys and girls receive inclusive and equitable quality education, achieve gender equality, and empower all women and girls.

Vision

To be a regional leader in provision of ECDE services, youth development, sustainable social welfare support, vibrant sports and preserved culture

Mission

To provide quality and unrivaled services in early childhood development education, youth training and development, social support to the marginalized and underprivileged groups, sports and preservation of culture

Sector Goal

Inclusive and equitable quality education for all, youth and sports development, social support and safeguarded cultural heritage

Sector Development Needs and Strategies

Sub-sector	Sector/Department Development Needs	Strategies
Education	• Inadequate ECDE infrastructure	• Construction of ECDE Centres • Equipping and establishment of disability friendly ECDE centres
	• Inadequate ECDE care givers	• Employment and training of ECDE care givers
	• Low enrollment in ECDE centres • Low retention of pupils in schools	• Community advocacy to increase ECDE uptake • Innovative enrolment and retention strategies • Improve the bursary allocation to target the needy • Increase feeding programs in schools
	• Poor exam performance of pupils and students in primary and secondary schools respectively	• Establish and equip libraries • Embrace new technologies in education • Initiate support for construction of new classes for the primary schools • Renovation and rehabilitation of classrooms
	• Inadequate funding for basic education	• Partner with national government and development partners to support basic education
	• Need for bursaries for underprivileged students • Low funding for higher education	• Expand the current bursary scheme • Higher education scholarship fund
	• Insecurity in schools	• Fencing to ensure security in schools • Disaster management for primary schools under national government

Sub-sector	Sector/Department Development Needs	Strategies
		<ul style="list-style-type: none"> • School administration to acquire and safeguard title deeds.
	<ul style="list-style-type: none"> • Need for legislation, policy and funding for adult education 	<ul style="list-style-type: none"> • Lobby for a County policy on adult education
Youth	<ul style="list-style-type: none"> • Inadequate Vocational Training Centres infrastructure 	<ul style="list-style-type: none"> • Construct and equip Vocational Training Centres
	<ul style="list-style-type: none"> • Inadequate Vocational Training Centres instructors 	<ul style="list-style-type: none"> • Staffing Vocational Training Centres/technical institutions
	<ul style="list-style-type: none"> • Lack of a legislation for youth welfare activities 	<ul style="list-style-type: none"> • Lobby for a Legislation for youth welfare activities
	<ul style="list-style-type: none"> • Untapped talents among the youth • Youth unemployment 	<ul style="list-style-type: none"> • Talent academies • Creating opportunities and linkages for internship and employment • Youth empowerment (mentorship/ volunteering program)
	<ul style="list-style-type: none"> • Drug and substance abuse 	<ul style="list-style-type: none"> • Roll out youth mentorship programs in safe spaces. • Create youth awareness • Youth/child rehabilitation centres
Social Welfare	<ul style="list-style-type: none"> • Low economic empowerment and capacity building of women, PWDs 	<ul style="list-style-type: none"> • Innovative trainings in value addition of products • Create demand and market linkages for the products • Initiate table banking to support women and women self-help groups • Promote self-employment among women and PWDs • Implement and enforcement of policies of persons with disabilities • Specific bursaries to support the needy and PWDs
	<ul style="list-style-type: none"> • Need for prevention and response to gender based violence 	<ul style="list-style-type: none"> • Establish GBV rescue centres • Multi sectoral collaboration to address SGBV • Paralegal services and pro bono legal services • Counselling services
	<ul style="list-style-type: none"> • Orphans and vulnerable children (OVCs) 	<ul style="list-style-type: none"> • Scale up cash transfer programs • Supportive programs for OVCs
	<ul style="list-style-type: none"> • Inadequate mentorship for retirees 	<ul style="list-style-type: none"> • Institutionalized retirement preparedness programme
Culture	<ul style="list-style-type: none"> • Kamba cultural practices are becoming extinct 	<ul style="list-style-type: none"> • Initiate programs targeting in- school children on culture and cultural practices during school holidays • Use local media to sensitise and promote Kamba culture • Cultural festivals for promotion of Akamba culture/Akamba cultural week • Documentation of cultural heritage/establishment of museum • Patent cultural products
	<ul style="list-style-type: none"> • Production studios/cinema halls 	<ul style="list-style-type: none"> • Equip production studios
	<ul style="list-style-type: none"> • Unregulated herbalist 	<ul style="list-style-type: none"> • Lobby for a county legislation on alternative medicine and herbs

Sub-sector	Sector/Department Development Needs	Strategies
	<ul style="list-style-type: none"> Inadequate cultural exchange program 	<ul style="list-style-type: none"> Adding value to the existing cultural goods
Sports	<ul style="list-style-type: none"> Need for county sports legislation 	<ul style="list-style-type: none"> Draft bill in accordance with Sports Act 2013
	<ul style="list-style-type: none"> Inadequate sporting infrastructure for sports disciplines 	<ul style="list-style-type: none"> Build social halls for all indoor games Building and upgrading of stadia to international Talent centers/academies
	<ul style="list-style-type: none"> Untapped talent 	<ul style="list-style-type: none"> Exposure and linkages for talented youth
	<ul style="list-style-type: none"> Capacity gaps in training 	<ul style="list-style-type: none"> Referees/coaches training Training for sports administrators standards for all disciplines
	<ul style="list-style-type: none"> Lack of awareness on upcoming sports like water sports 	<ul style="list-style-type: none"> Create awareness on upcoming sports
	<ul style="list-style-type: none"> Lack of database for sports clubs 	<ul style="list-style-type: none"> Baseline survey and registration of sport bodies Sports library and museum
	<ul style="list-style-type: none"> Inadequate basic sports equipment, poor quality equipment 	<ul style="list-style-type: none"> Procure sports equipment
	<ul style="list-style-type: none"> SGBV, doping and age cheating 	<ul style="list-style-type: none"> Awareness on SGBV, doping and age cheating Promote safe sex (consistent and proper use of condoms) during sporting events.
	<ul style="list-style-type: none"> Inadequate budgetary allocation 	<ul style="list-style-type: none"> Enhanced funds allocation
	<ul style="list-style-type: none"> Corruption 	<ul style="list-style-type: none"> Transparency, accountability and auditing
<ul style="list-style-type: none"> Sexual molestation and nepotism 	<ul style="list-style-type: none"> Legal prosecution 	

Sector Programmes

Sub-Programme	Key Outcome	Key Performance Indicators	Situation 2018	Planned Targets					Estimated Budget (Kshs Million)
				Year 1	Year 2	Year 3	Year 4	Year 5	
Education Sub-sector									
Programme P1: General Administration, Planning and Support Services									
Objective: To Increase efficiency and effectiveness in service delivery									
Outcome: Increased efficiency and effectiveness in service delivery									
SP 1:1 General Administration and Planning	Increased efficiency in service delivery	Customer satisfaction rate	Data not available	100%	100%	100%	100%	100%	800
Programme P2: Early Childhood Development									
Objective: To improve ECDE education									
Outcome: Quality education and learning in ECDE centers									
SP 2:1 ECDE Infrastructure Development	Improved access to ECDE	No. of ECDE centres established	53	10	20	20	20	10	80
		Enrolment rate	60	70%	75%	80%	85%	90%	
SP 2:2 ECDE Capitation	Improved access to ECDE	No. of beneficiaries	0	55,121	56,223	57,347	58,493	59,662	287
SP 2:3 ECDE Staffing, Training and Curriculum Development	Reduced ECDE care givers to child ratio	No. of care givers employed	1080	180	240	240	240	180	200
		Enhanced service delivery	0	1	-	-	-	-	
		No. of in-service trainings of ECDE caregivers	8	8	8	8	8	8	
SP 2:3 ECDE Staffing, Training and Curriculum Development	Enhanced service delivery	No. of ECDE care givers trained and inducted	1080	180	240	240	240	180	50
SP 2:4 Teaching and Learning Materials (T/L)	Improved academic standards	No. of ECDE centres supplied with T/L materials	0	1080	1080	1080	1080	1080	150
SP 2:5 ECDE Advocacy	Increased awareness on early childhood development	No. of sensitization programmes held	8	40	40	40	40	40	25
SP 2:6 Extra Curriculum Activities	Cultivated sporting culture	No. of sports competitions held	5	9	9	9	9	9	50

Sub-Programme	Key Outcome	Key Performance Indicators	Situation 2018	Planned Targets					Estimated Budget (Kshs Million)
				Year 1	Year 2	Year 3	Year 4	Year 5	
	Nurtured talents	Identified Number of children with a talent disaggregated by type (swimming, poetry, football etc)	0	200	210	215	220	225	1
SP 2:7 Quality Assurance and Standards Assessment	Improved service delivery	No. of assessment reports on quality assurance and standards	1	8	8	8	8	8	50
Programme P3: Basic Education Support									
Objective: To improve academic standards									
Outcome: Improved academic standards									
SP 3:1 Higher Education Scholarship Fund	Increased access to higher education	No. of beneficiaries	0	2100	2100	2100	2100	2100	400
	Increased completion rates	Completion rate	65%	80%	83%	86%	90%	95%	
SP 3:2 Secondary School Bursary Fund	Increased access to secondary education	No. of bursary beneficiaries	-	10,000	10,000	10,000	10,000	10,000	1,000
	Increased completion rates	Completion rates	65%	100%	100%	100%	100%	100%	
SP 3:3 School Feeding program	Increased enrolment	No. of schools under feeding program	0	200	600	1000	1500	2000	450
		ECDE enrolment rate	60%	70%	75%	80%	85%	90%	
		Primary enrolment rate	95.3%	100%	100%	100%	100%	100%	
		Secondary enrolment rate	82%	100%	100%	100%	100%	100%	
SP 3:4 Library Services	Improved academic standards	No. of Libraries established	0	1	-	1	-	1	50
SP 3:5 County Education Day	Improved academic standards	No. of county prize giving events	0	1	1	1	1	1	25
SP 3:6 Sanitary Towels	Improved performance of girl child	No. of beneficiaries	-	17,000	17,000	17,000	17,000	17,000	50
SP 3:7	Increased literacy levels	County literacy level	92.4	92.5%	92.8%	93.2%	93.5%	94%	5

Sub-Programme	Key Outcome	Key Performance Indicators	Situation 2018	Planned Targets					Estimated Budget (Kshs Million)
				Year 1	Year 2	Year 3	Year 4	Year 5	
Adult Continuing Education		Male literacy level	95.4	95.5%	95.8%	96.2%	96.5%	97%	
		Female literacy level	89.4	89.5%	89.8%	90.2%	90.5%	91%	
Youth Sub-sector									
Programme P4: Technical and Vocational Training									
Objective: To provide relevant technical skills, sensitize, identify and nurture talents among the youth									
Outcome: Enhanced relevant technical skills among the youth									
SP 4:1 Vocational Training Centres	Increased access to vocational training	No. of established Vocational Training Centres	0	3	5	5	5	5	230
SP 4:2 Technical and Vocational Staffing	Improved instructors to learner ratio	No. of instructors employed	260	30	30	30	30	30	450
SP 4:3 Youth Innovation Centres	Enhanced youth creativity and innovation	No. of youth innovation centres established	1	1	-	1	-	1	30
SP 4:4 Talent Development Support	Nurtured talents	No. of established talent academies	0	1	1	1	1	-	100
		No. of youth groups/individuals (creative arts) supported	0	60	60	60	60	60	40
SP 4:5 Machakos Youth Fund	Increased economic opportunities	No. of youth businesses startups/expanded	0	100	100	100	100	100	200
SP 4:6 Community and Youth empowerment (Mentorship volunteering Programme)	Developed framework	Volunteer policy frameworks	0	1	-	-	-	-	50
	Empowered community	No. of sensitization forums held	1	8	8	8	8	8	
SP 4:7 Youth Business and Entrepreneurship	Empowered youth in entrepreneurship	No. of entrepreneurship trainings	-	8	8	8	8	8	10
Social Welfare Sub-sector									
Programme P5: Social Economic Development									
Objective: To improve the livelihoods of the community									
Outcome: Improved livelihoods of the community									
SP 5:1 Capacity Building	Economically empowered community	No. of trainings for women self-help groups leaders	-	1	2	2	2	1	8

Sub-Programme	Key Outcome	Key Performance Indicators	Situation 2018	Planned Targets					Estimated Budget (Kshs Million)
				Year 1	Year 2	Year 3	Year 4	Year 5	
		No. of trainings for PWDs self-help groups leaders	-	1	2	2	2	1	
		No. of trainings for self-help groups leaders (mixed)	Data not available	1	2	2	2	1	
SP 5:2 Table Banking	Economically empowered community	No. of women self-help group beneficiaries	Data not available	400	400	400	400	400	200
		No. of PWDs beneficiaries	Data not available	100	100	100	100	100	
SP 5:3 Care and Protection of Persons with Disabilities	Improved livelihoods	No. of PWDs beneficiaries	1028	200	200	200	200	200	50
	Established Machakos Disability Board	Machakos disability board	0	1	-	-	-	-	
		No. of care and protection centres for PWDs	0	-	1	1	1	1	
SP 5:4 Elderly Persons Protection and Care	Improved welfare of elderly persons	No. of beneficiaries	12,692	4,000	4,000	4,000	4,000	4,000	480
SP 5:5 Child Care and Protection	Improved care and protection of orphans and vulnerable children (OVC)	No. of County supported children's homes	30	30	30	30	30	30	10
		No. of Child protection units in police stations	0	-	1	1	1	1	10
		No. of Youth/child rehabilitation centres	1	-	1	-	-	-	5
		No. of street children integrated back to their families	Data not available	-	200	200	200	200	2
SP 5:6 Prevention and Response to Gender Based Violence	Decreased gender-based violence	No. of sensitization forums held on gender-based violence (GBV)	Data not available	20	20	20	20	20	10
SP 5:7 GBV Rescue Centres	Decreased gender-based violence	No. of established GBV rescue centres	0	1	2	2	2	1	40
SP 5:8	Improved livelihoods of	No. of widow beneficiaries	0	160	160	160	160	160	100

Sub-Programme	Key Outcome	Key Performance Indicators	Situation 2018	Planned Targets					Estimated Budget (Kshs Million)
				Year 1	Year 2	Year 3	Year 4	Year 5	
Religious Organization Fund	orphans and widows	No. of orphan beneficiaries	0	160	160	160	160	160	
SP 5:9 Support Program for the Unemployed, Homeless and Destitute Persons	Improved welfare of the unemployed, homeless and destitute persons	No. of beneficiaries	0	700	700	700	700	700	200
SP 5:10 Unemployment Benefit Fund	Improved welfare of the unemployed male and female headed families	No. of beneficiaries	0	600	600	600	600	600	180
Cultural Sub-sector									
Programme P6: Promotion and Marketing of Akamba Culture									
Objective: Promotion and conservation of culture									
Outcome: Preserved Akamba culture									
SP 6:1 Akamba Culture	Preserved Akamba culture	Akamba cultural centre in new city	0	-	-	1	-	-	100
		No. of cultural festivals held	0	9	10	9	9	9	40
		No. of county cultural theme nights events held	0	1	1	1	1	1	100
		Development of Machakos County Cultural Website	0	-	1	-	-	-	2
		One heritage centre	0	1	1	1	1	1	100
SP 6:2 Administration services	Increased efficiency in service delivery	Double cabin and other office equipment	0	-	Double cabin	Other office equipment	-	-	10
Sports Sub-sector									
Programme P7: Sports Development									
Objective: To promote sports development									
Outcome: Nurtured sport talents									
SP 7:1 Sports Policy	Enhanced sporting environment	Sports Policy documents	0	1	-	-	-	-	33
SP 7:2 Sports Equipment Programme	Enhanced sporting environment	No. of teams benefited	-	50	50	50	50	50	100
Programme P8: Sports Infrastructure Development									
Objective: To provide adequate sports facilities									

Sub-Programme	Key Outcome	Key Performance Indicators	Situation 2018	Planned Targets					Estimated Budget (Kshs Million)
				Year 1	Year 2	Year 3	Year 4	Year 5	
Outcome: Diversified sports activities									
SP 8:1 Sports	Nurtured talents	No. of established sports academies	1	1	1	1	1	-	100
		No. of established social halls	1	1	2	2	2	1	1,000
		No. of established stadia	1	1	2	2	2	2	4,000
Total budget								11,663	

4.4.6 Land, Environment and Natural Resources Sector

This sector is composed of Lands (Physical Planning and Urban Development); Environment and Natural Resources sub sectors. The sector ensures efficient and effective administration and sustainable management of land resources and promotes conservation and protection of the environment and sustainable use of natural resources.

Vision

To be a leading agent in land, environment and natural resource management for sustainable development.

Mission

To improve livelihoods through efficient administration, equitable access, secure tenure and sustainable management of land, environment and natural resources.

Sector Goal

Orderly integrated development, preserved natural resources and environmental systems.

Sector Development Needs and Strategies

Sub-sector	Development Needs/Key Issues	Strategies
Lands (Physical and Urban Development)	<ul style="list-style-type: none"> • Outdated development control instruments 	<ul style="list-style-type: none"> • Establishment of sustainable development control instruments
	<ul style="list-style-type: none"> • Incompatible land uses 	
	<ul style="list-style-type: none"> • Lack of a county spatial plan 	<ul style="list-style-type: none"> • Developing a county spatial plan
	<ul style="list-style-type: none"> • Inadequate enforcement of existing plans and delayed implementation of the urban areas and cities Act 	<ul style="list-style-type: none"> • Passing and adoption of physical planning laws and policies
	<ul style="list-style-type: none"> • Inadequate policy and legal frameworks to guide physical planning activities in Machakos County 	<ul style="list-style-type: none"> • Establishment of town and municipal boards to manage towns and municipalities • Creation of municipal charters
	<ul style="list-style-type: none"> • Weak institutional capacity to control developments in urban areas 	<ul style="list-style-type: none"> • Formulation of county institutional development strategy
	<ul style="list-style-type: none"> • Encroachment on road reserves and irregular land allocation and uneconomical sub division of land 	<ul style="list-style-type: none"> • Public sensitization and capacity building for political and public good will
	<ul style="list-style-type: none"> • Inadequate water and sanitation infrastructure; 	<ul style="list-style-type: none"> • Establishment of water and sanitation infrastructure
	<ul style="list-style-type: none"> • Inadequate technologically up-to-date equipment 	<ul style="list-style-type: none"> • Provision of technologically up-to-date equipment
	<ul style="list-style-type: none"> • Inadequate staff 	<ul style="list-style-type: none"> • Recruitment, training and exposure visits
<ul style="list-style-type: none"> • Inadequate office space 	<ul style="list-style-type: none"> • Availing office space 	
Environment and Natural Resources	<ul style="list-style-type: none"> • Industrial pollution 	<ul style="list-style-type: none"> • Polluter Pay Principle, PPPs, public sensitization and awareness
	<ul style="list-style-type: none"> • Unsustainable mining 	<ul style="list-style-type: none"> • Implementation and enforcement of the sand harvesting Act 2014 • Formulation of county policy on other minerals;
	<ul style="list-style-type: none"> • Low forest cover 	<ul style="list-style-type: none"> • Implementation of forest Transitional Implementation Plans (TIPs) • Afforestation • Mapping of county forests
	<ul style="list-style-type: none"> • Encroachment on water catchment and riparian areas 	<ul style="list-style-type: none"> • Environmental policy document • law enforcement • Implementation of water resource management action plans
	<ul style="list-style-type: none"> • Inadequate county assessment on environment 	<ul style="list-style-type: none"> • Developing state of the environment report • County environmental action plan • Establishment and gazettelement of county environment

Sector Programmes

Sub-Programme	Key Outcome	Key Performance Indicators	Situation in 2018	Planned Targets					Estimated Budget (Ksh Million)	
				Year 1	Year 2	Year 3	Year 4	Year 5		
Lands (Physical and Urban Development) Sub-sector										
Programme P1: Machakos County Development Frameworks										
Objective: To create legal, policy and spatial development frameworks to guide physical developments in Machakos County										
Outcome: Guided physical developments										
SP 1:1 Physical Development Plans	Guided Physical Development	No. of County Spatial Plan (CSP)	0	1	-	-	-	-	570	
		No. of Integrated Strategic Urban Development Plans (ISUDPs)	1	26	8	10	10	8		
		Part Development Plan for Machakos Airport	1	-	-	-	-	-		5
		Part Development Plans (PDPs) in Machakos New City	1	1	1	1	1	1		50
SP 1:2 Establishment of Town Boards	Improved management of urban areas	No. of Town Boards established	0	1	2	2			100	
SP 1:3 County Physical Planning Laws and Policies	Regulated Physical Planning	Machakos County Street Addressing Policy	0	-	1	-	-	-	20	
		Machakos County Physical Planning Act	0	-	1	-	-	-		
		Machakos County Physical Planning Guideline/Manual	0	-	-	1	-	-		
		Machakos County Land Use Policy	0	-	1	-	-	-		
Programme P2: Land Administration										
Objective: To enhance secure land ownership										
Outcome: Better managed land										
SP 2:1 Machakos New City	Surveyed, beacons and allocated plots in Machakos New Town	No. of Surveyed, beacons and allocated plots in Machakos New Town	173	250	250	500	327	243	100	
	Secured & fenced public land (including riparian reserves) in	Area of public land secured & fenced in acres	0	-	20	40	40	20	250	

Sub-Programme	Key Outcome	Key Performance Indicators	Situation in 2018	Planned Targets					Estimated Budget (Ksh Million)
				Year 1	Year 2	Year 3	Year 4	Year 5	
	Machakos New City								
	Machakos New City Implementation Monitoring, Evaluation & Review	No. of multi-sectoral projects monitored within Machakos New City	0	5	5	10	5	5	30
SP 2:2 Valuation Systems	Increased valuation	No. of valuation rolls	0	5	5	-	-	-	50
SP 2:3 Acquisition of public land in urban areas	acquired public land in urban areas	Size of land acquired in acres	489.86	-	10	100	150	10	500
SP 2:4 Public Land Security	Secured public land (identified and fenced public land)	Percentage of secured public land	0	-	20%	50%	80%	100%	100
SP 2:5 Title Deed Issuance	Sustainably secured land	No. of title deeds issued as result of county partnership with the NLC	0	2000	2000	2000	2000	2000	100
Programme P3: Administration and Support Services									
Objective: To improve land service delivery and enhance efficiency									
Outcome: Improved efficiency in service delivery									
SP 3:1 Administrative Services	Efficient service delivery	Rate of customer satisfaction	50%	100%	100%	100%	100%	100%	300
SP 3:2 Capacity Building and Equipping	Established and adequately equipped GIS based offices in all sub counties	Online Development Approval systems	0	1	-	-	-	-	200
		No. of Web & GIS based physical addressing system for Machakos Town	0	-	1	-	-	-	
		No. of Machakos County GIS data centre to manage all land based information	0	-	-	1	-	-	
		No. of Sub County Physical Planning Offices	3	-	-	-	8	-	
		No. of Trainings and Workshops	0	4	4	4	4	4	
Programme P4: Kenya Urban Support Programme (KUSP)									
Objective: To establish effective & empowered urban planning & urban management systems that deliver infrastructure & supporting services economically, efficiently & effectively based on locally determined Urban Integrated Development Plans (IDePs) & Town Plans									

Sub-Programme	Key Outcome	Key Performance Indicators	Situation in 2018	Planned Targets					Estimated Budget (Ksh Million)
				Year 1	Year 2	Year 3	Year 4	Year 5	
Outcome: Secure, well governed, competitive, and sustainable urban areas									
SP 4:1 Urban Institutional Development	Established, adequately equipped & staffed Machakos, Mavoko & Kangundo-Tala Municipalities	No. of Municipal Charters prepared & approved	0	-	3	-	-	-	49
		No. of County Institutional Development Strategies (CUIDs) prepared & approved	0	-	1	-	-	-	-
		No. of IDEPs prepared and approved	0	-	1	-	-	-	-
		No of Municipal urban development plans prepared and approved	0	-	3	--	-	-	-
		No of Municipal offices established, equipped & staffed	0	-	3	-	-	-	-
		No of Capacity building Workshops & trainings for staff	0	-	4	4	-	-	-
		Municipal Boundary review	0		3	-	-	-	-
SP 4:2 Urban Infrastructural Development	Waste Management (Liquid and Solid)	No of Skip Loader acquired	0	6	-	-	-	1	5091.6025
		No of large waste collection bins	0	550	200	-	-	200	
		No of garbage compacting trucks	0	1	1	1	-	-	
		No of Exhausters	0	1	2	1	-	-	
		No of small waste collection bins	0	550	-	300	-	100	
	Storm Water Drainage	Kilometers of drainage constructed	0	16	15	10	10	10	
	Roads	Kilometers constructed.	0	11.8	10	10	10	10	
		Square Meters of civil works done	0	22750	5000	5000	5000	5000	
	Street lighting	Kilometers of road lit	0	28	10	10	10	10	
	Fire and Disaster Management	No of Fire station constructed/rehabilitated	0	1	1	1	-	-	
		No of Fire Hydrants installed	0						
Urban Social and Economic Development	No of Markets constructed	0	-	-	1	1	1		

Sub-Programme	Key Outcome	Key Performance Indicators	Situation in 2018	Planned Targets					Estimated Budget (Ksh Million)
				Year 1	Year 2	Year 3	Year 4	Year 5	
		No of bus parks upgraded	0	-	-	1	1	1	
		No of stadium Upgraded	0	-	1	1	1	-	
		No of slaughter house rehabilitated	0	-	1	1	1	-	
Environment and Natural Resources Sub-sector									
Programme P4: Administration, Planning and Support Services									
Objective: To enhance efficiency and effectiveness in service delivery									
Outcome: Enhanced service delivery									
SP 4:1 Administrative Services	Improved service delivery and conducive work environment	No. of office blocks constructed and equipped	1	-	-	1	-	-	30
		No. of administrative vehicles procured	5	3	0	0	0	0	10
		No. of officers recruited	8	0	4	4	2	-	50
Programme P5: Environment Management and Protection									
Objective: To ensure a clean, safe and sustainable environment									
Outcome: A clean, safe and sustainable environment									
SP 5:1 County Environmental Monitoring and Management	Established and gazetted environment committee	Established and gazetted environment committee	Members proposed awaiting approval and gazzement	1	-	-	-	-	
	Environmental Action Plans	No. of Environmental Action Plans	0	-	1	-	-	1	3.5
	State of environmental report	No. of environmental reports	0	1	1	1	1	1	
	Legislation & enforcement	County Environmental management Act(s) enforcement	40%	60%	70%	80%	90%	100%	10
SP 5:2 Climate change adaptation and resilience strategies	Reduction in flash floods and increased conservation	Proportion of catchment areas rehabilitated and conserved	5%	20%	50%	60%	70%	80%	200
	Increased forest cover in the county	Proportion of land covered by forest	3.4%	4%	5.5%	7.5%	8.5%	10%	
		No. of trees planted & survived	1M	0.5M	1.5M	1.5M	1M	0.5M	
	Transitional implementation plans		5%	10%	15%	20%	20%	35%	100

Sub-Programme	Key Outcome	Key Performance Indicators	Situation in 2018	Planned Targets					Estimated Budget (Ksh Million)
				Year 1	Year 2	Year 3	Year 4	Year 5	
	Forest cover in Machakos New City	Proportion of land covered by forest	1%	1%	5%	10%	15%	22%	
	Increased use of alternative energy sources	Percentage of households with access to clean energy	Data not available	30%	40%	50%	60%	70%	500
	Awareness creation of rain water harvesting	Percentage of HHs harvesting rain water	Data not available	20%	35%	45%	65%	75%	10
	Rehabilitation of degraded rivers	No. of rivers rehabilitated	1	5	10	20	10	5	200
Programme P6: Solid Waste Management									
Objective: To Maintain a clean environment for Machakos residents									
SP 6:1 Solid Waste Management	A clean, safe and sustainable environment	No. of rakes procured	200	200	200	200	200	200	35
		No. of wheelbarrows procured	200	200	200	200	200	200	
		No. of brooms procured	200	200	200	200	200	200	
		No. of protective gear procured	200	200	200	200	200	200	
		Acreage of land for a regional sanitary landfill procured	0	-	-	20	-	-	60
		Construction of a Regional Sanitary landfill on Machakos New City Site	0	-	50%	50%	-	-	1200
		No. of backhoes procured	0	-	1	-	1	-	60
		No. of 7ton tractors for garbage collection procured	1	-	2	4	4	2	120
		No. of supervision vehicles procured	0	4	4	-	-	-	40
		No. of skip bins	30	-	-	200	-	-	36
		No. of skip loader	2	-	-	2	-	-	30
		Tonnage of urban solid waste regularly collected and with adequate final discharge, by sub counties	109,500	130,000	155,000	180,000	200,000	265,000	100
		Cemetery Planning, demarcation & construction of cemetery facilities including crematorium &		-	1	-	-	-	100

Sub-Programme	Key Outcome	Key Performance Indicators	Situation in 2018	Planned Targets					Estimated Budget (Ksh Million)
				Year 1	Year 2	Year 3	Year 4	Year 5	
		chapel in Machakos New City							

4.4.7 Water and Irrigation Sector

The sector comprises of three sub-sectors namely Water, Irrigation and Sanitation. This sector contributes to county development by promoting sanitation and supporting water resource management to enhance availability and accessibility to safe and clean water. This will be achieved through drilling/rehabilitation of boreholes, construction of earth dams/pans and expansion of sewer systems.

Vision

A national leader in the management and development of sustainable water resources

Mission

To contribute to County development by promoting and supporting water resource management to enhance safe water availability and accessibility for all

Sector Goal

A world-class County in provision of safe water for domestic, industrial and irrigation use

Sector Development Needs and Strategies

Sub-sector	Development needs/Key Issues	Strategies
Water	• Long distance to water points	• Expansion of water supply points
	• Reducing size of catchment area	• Protection/conservation of water catchment areas
	• Low public private partnership	• Formation/ strengthening of PMCs, enforcement of MoUs
	• Water scarcity	• Protection of water catchment areas and tree planting in the county.
	• Management of water sources	• WRUAs involvement in management
	• Water resource mapping	• Development of a county water master plan
	• Limited water sources	• Investment in water infrastructure
	• Water safety	• Enforcement of relevant water, health & environment Acts
	• Low water connectivity	• Increasing level of connections to water supply
	• Illegal water abstraction	• Enforcement of water laws by engaging the relevant bodies (NEMA & WRA)
	• Downtime in response to water machinery repairs.	• Construction of machinery workshop and stocking required spare parts.
	• Inadequate office space	• Construction/rehabilitation of office blocks

Irrigation	• Inadequate water for irrigation	• Promotion of drip irrigation and establishment of farm ponds
	• Low uptake of irrigation	• Rehabilitation and expansion of irrigation schemes
Sanitation	• Inadequate sewer lines	• Sewer line requirement mapping
	• Rapid population increase	• Investment in new sewer lines.

Sector programmes

Sub Programme	Key Outcome	Key Performance Indicators	Situation in 2018	Planned Targets					Estimated Budget (Ksh Million)
				Year 1	Year 2	Year 3	Year 4	Year 5	
Programme P1: Water Resources Management									
Objective: To manage and protect water resources									
Outcome: Improved water supply and quality									
SP1:1 Water harvesting	Increased volume of water stored	No. of water tanks supplied and installed	1,000	80	400	400	400	400	134.4
SP1:2 Management of water sources	Improved accessibility to safe water	No. of water pans constructed	215	120	80	80	60	60	140
		No. of major dams constructed	1	2	2	2	2	1	450
		No. of boreholes drilled	268	120	80	80	60	60	970
		No. of Weirs constructed	159	120	120	120	120	120	300
		No. of Machinery procured	-8 rigs -2 test pumping units -4 bulldozers	-	1 Lowloder & 1bulldozer	1Excavator	1Bulldozer	1Excavator	150
		No. of dam survey equipment procured	0	1	1	1	-	-	6
	No. of Active/capacity built WRUAs	67	5	10	10	10	10	22.5	
	Equitable access to safe affordable drinking water for all	No. of households accessing clean water	130,000	150,000	170,000	190,000	210,000	230,000	200
SP1:3 Water Quality analysis	Clean and safe water for consumption	No. of boreholes analyzed	268	120	80	80	60	60	5
Programme P2: Development and Promotion of Irrigation									
Objective: To increase acreage under irrigation									
Outcome: Increased agricultural production									
SP2:1 Rehabilitation and expansion of existing canals & irrigation schemes	Increased Food production	Acreage under irrigation rehabilitated/expanded	0	161	161	161	161	161	25

Sub Programme	Key Outcome	Key Performance Indicators	Situation in 2018	Planned Targets					Estimated Budget (Ksh Million)
				Year 1	Year 2	Year 3	Year 4	Year 5	
SP2:2 Development of new Irrigation schemes	Increased food production	Acreage under irrigation	3,220	345	345	345	345	345	75
Programme P3: Sewerage Systems and Sanitation Management									
Objective: To improve access to adequate and equitable sanitation and hygiene									
Outcome: Improved sanitation and hygiene									
SP3:1 Sewerage systems Sanitation Management	Improved Sanitation and Hygiene	No of connections to the existing sewer system	182,600	3,652	3,652	3,652	3,652	3,652	500
SP 3:2 Design and set out of sanitation infrastructure in Machakos New City		No of connections to the new sewer system	0	-	10	15	20	25	120
Programme P4: General Administration and Support Services									
Objective: To improve efficiency and effectiveness in service delivery									
Outcome: Improved service delivery in the water sector									
SP4:1 General administration and support services	Improved service delivery	No of sub county office blocks constructed/ rehabilitated	6	-	2	2	2	2	200
		No of workshops constructed	1	-	-	1	-	-	

4.4.8 Commercial, Tourism and Labour Affairs Sector

This Sector is comprised of sub-sectors of Trade, Industrialization, Investment, Tourism and Labour Affairs. One of the core functions of the sector is to create conducive environment for trade, investment, tourism and industrialization. This involves promotion, coordination and implementation of integrated socio-economic policies and programmes, which enhances competitiveness, sustainability and equitable socio-economic development in the County Vision Making Machakos a nationally competitive County of choice for trade, investment and tourism

Vision

Making Machakos a nationally competitive County of choice for trade, investment and tourism

Mission

To promote sustainable economic growth through trade, industrialization, tourism and decent job creation

Goal

Inclusive and sustainable economic growth, full and productive employment and decent work for all

Sector Development Needs and Strategies

Sub sector	Development needs/key issues	Strategies
Trade	• Inadequate research and poor marketing	• Market research and linkages
	• Inadequate data on businesses	• Developing a business database
	• Poor sanitation in market centres	• Establishing sanitation facilities in market centres
	• Inadequate access to credit services	• Establishment of trade development fund
	• High levels of unemployment	• Trainings on business development and management skills
Investment and Industrialization	• Lack of industrialization policy and master plan	• Development of an industrialization policy and plan
	• Low informal sector promotion	• Sustained informal sector promotion
	• Low value addition	• Sustained promotion on value addition
Tourism	• Inadequate market for local tourism products	• Market linkages; diversifying marketing platforms
	• Inadequate tourism infrastructure	• Establishing necessary tourism infrastructure
	• Inadequate capacity building	• Trainings and sensitizations
	• Cultural drainage of Akamba culture	• Research and promotion of Kamba culture and cultural artifacts
	• Untapped tourism potential	• Tapping, mapping and promotion of identified tourism potential areas
	• Limited local tourism entrepreneurship projects	• Local involvement; research and inventory on potential firms/projects
	• Low value addition on forest resources	• Forest cabins and stakeholder collaboration
	• Human-wildlife conflict	• Involvement of all stakeholders; • sensitization on encroachment to the protected areas; fencing protected areas
	• Inadequate film production skills	• Training on film production and acquisition of related equipment
	• Liquor regulation and control	• Research on trends on liquor activities
	• Alcohol Addiction	• Create awareness and continuous sensitization, establishment of rehabilitation centre
	• Enforcement and compliance	• Training of enforcement officers
	• Landscaping and maintenance of recreational parks	• Purchase of maintenance equipments • Capacity building on landscaping and park maintenance
	Labour	• Labour relations issues

Sector Programmes

Sub-Programme	Key Outcome	Key Performance Indicators	Situation in 2018	Planned Targets					Estimated Budget (Ksh Million)
				Year 1	Year 2	Year 3	Year 4	Year 5	
Trade Sub-sector									
Programme P1: Administrative and Support Services									
Objective: To Increase efficiency and effectiveness in service delivery									
Outcome: Increased efficiency and effectiveness in service delivery									
SP 1:1 Administrative and Support Services	Increased efficiency and effectiveness in service delivery	Customer satisfaction rate	90%	100%	100%	100%	100%	100%	50
		Completed office block	60%	1	-	-	-	-	40
		No. of motor vehicles	2	-	1	1	1	-	15
Programme P2: Trade Development									
Objective: To promote inclusive and sustainable economic growth, full and productive employment and decent work for all									
Outcome: Vibrant local economy									
SP 2:1 Fair Trade and Consumer Protection	Realized value for money spent	No. of weighing and measuring equipment verified / calibrated	14,080	5000	5000	5000	5000	5000	30
SP 2:2 Market and Market Linkages	Exposed local SMEs products to national and international markets	No. of exhibitors exposed	97	50	50	50	50	50	50
	Improved quality and variety of products and services	No. of SMEs sites upgraded and markets constructed	23	2	2	2	2	2	50
		No. of SMEs capacity built			50	50	50	50	50
	Digitized business information data	Databases developed	1	-	1	-	-	-	50
SP 2:3 Research, Marketing and Image Building	Investment growth	No. of foreign investment ventures	52	20	20	20	20	20	20
		No. of local investment ventures	23,351	100	100	100	100	100	10
	Improved investor facilitation and after care services	Retention rate of investors	100%	70%	75%	80%	85%	90%	10
		A fully equipped and operational one stop investment shop		1	-	-	1	-	-

Sub-Programme	Key Outcome	Key Performance Indicators	Situation in 2018	Planned Targets					Estimated Budget (Ksh Million)
				Year 1	Year 2	Year 3	Year 4	Year 5	
		No. of governor round table forums held for investors	1	2	2	2	2	2	
SP 2:4 Market Centres Sanitation	Improved access to sanitation facilities in market centres	No. of public toilets constructed	7	10	20	25	20	5	80
SP 2:5 Trade Development Fund	Increased access to credit	No. of groups and individuals issued with joint loans	322	50	50	50	50	50	25
SP 2:6 Promotion of Full and Productive Employment and Decent Work	Increased employment rate for all women and men, including youth and persons with disabilities	Employment rate	Data missing	60%	63%	67%	72%	75%	50
		No. of trainings on business development and management skills	8	8	8	8	8	8	10
SP 2.7 Youth and Women Groups Entrepreneurship Development	Increased number of youth and women groups trained on entrepreneurship and access to affirmative action funds	No. of groups trained on business development and management skills	Data missing	40	40	40	40	40	40
		No. of women groups accessing interest free credit		8	8	8	8	8	
Investment and Industrialization Sub-sectors									
Programme P3: Investment and Industrial Development									
Objective: To enhance product diversification and industrialization through creating a conducive and enabling environment									
Outcome: Enhanced product diversification and industrialization									
SP 3:1 Industrialization Policy and Master Plan	Developed industrialization Policy and Master Plan	Industrialization Policy	0	0	1	0	0	0	20
		Industrialization Master Plan	0	0	0	1	0	0	20
		Industrialization database	Data not available	0	0	0	1	0	30
SP 3:2 Specialized Equipment	Increased production capacity	No. of installed specialized equipment	0	0	1	1	0	0	80
SP 3:3 Informal Sector Promotion	Increased self-employment	No. of cottage industries developed	Data not available	0	2	2	2	2	160
		No. of "jua kali" sheds	7	5	10	10	10	5	200

Sub-Programme	Key Outcome	Key Performance Indicators	Situation in 2018	Planned Targets					Estimated Budget (Ksh Million)
				Year 1	Year 2	Year 3	Year 4	Year 5	
SP 3:4 An Inclusive and Sustainable Industrialization	Significant rise in industrialization and employment rate	No. of manufacturing value addition plants	92	1	1	1	1	1	30
	Increased industrialization	No. of industrial parks		1	2	2	2	1	800
	Increased value addition	No. of processing factories	212	-	1	-	1	-	300
Tourism Sub-sector									
Programme P5: Tourism Development and Promotion									
Objective: To attract more local and foreign tourists									
Outcome: Influx of tourists and growth in tourism related businesses									
SP 5:1 Tourism Infrastructure Development	Improved tourism infrastructure	No. of established tourist offices	1	-	-	-	1	-	20
		No. of theme parks	1	1	1	1	1	1	40
		No. of rest stop areas	1	1	1	1	1	-	20
		No. of convention centres	0	1	1	1	1	1	800
		No. of botanical garden	0	-	-	-	-	1	30
		Museums	0	1	1	1	1	1	500
		No. of forest cabins	0	10	10	10	10	10	100
		No. of gravitational parks	0	-	-	-	-	1	30
		Agro tourism/ eco tourism centre.	1	-	-	-	-	2	10
		Thue rock view point	0	-	-	-	1	-	40
		Masinga theme park	10%	-	-	-	-	1	15
		Tourism and hospitality institution(college)	0	1	1	1	1	1	1000
		Curio outlets in every sub-county	5%	-	2	2	2	2	2
		No. of tourist attraction signage	20%	-	10	10	10	10	10
		One quarry park	0	1	1	1	1	1	300
		No of animal orphanage and rescue centre at the New Machakos City	5%	-	1	1	1	1	500
No. of tourism information	1	2	2	2	2		20		

Sub-Programme	Key Outcome	Key Performance Indicators	Situation in 2018	Planned Targets					Estimated Budget (Ksh Million)
				Year 1	Year 2	Year 3	Year 4	Year 5	
		centres established on major highways							
SP 5:2 Tourism Promotion and Marketing	Increased no. of foreign and local tourists	No. of tourism exhibitions held.	2	1	1	1	1	1	25
		No. of Akamba traditional functional outlets	1	-	1	1	1	1	20
		No. of tourism expos	2	-	1	1	1	1	
		No. of online marketing platforms	4	-	1	1	1		25
		No. of beauty pageants and fashion galas	2	1	1	1	1	1	50
		Promotional materials; magazines and documentaries	40%	1	1	1	1	1	5
		No. of ARTFEST events held	1	1	1	1	1	1	10
		No. of Cultural and shopping festivals held	0	1	1	1	1	1	25
SP 5:3 Tourism Capacity Building	Increased production and revenue	No. of trainings for tourism stakeholders	2	1	1	1	1	1	5
		No. of sensitization forums on human wildlife conflict	2	1	1	1	1	1	7
Programme P6: Administration, Planning and Support Services									
Objective: To Increase efficiency and effectiveness in service delivery									
Outcome: Increased efficiency and effectiveness in service delivery									
SP 6:1 Asset Acquisition	Increased efficiency in service delivery	No. of specified assets	40%	-	double cabin desks	laptop, projector and screen	land cruiser	printer	15
Programme P7: Liquor Licensing and Regulation									
Objective: Regulate the production, sale, distribution, consumption and outdoor advertising of alcoholic drinks									
Outcome: Production, sale, distribution and consumption of alcoholic drinks that conform to set health, social and infrastructural requirements									

Sub-Programme	Key Outcome	Key Performance Indicators	Situation in 2018	Planned Targets					Estimated Budget (Ksh Million)
				Year 1	Year 2	Year 3	Year 4	Year 5	
SP 7:1 Compliance Enhancement and enforcement	Conformity to liquor regulations	No. of liquor licensing committees	8	8	-	-	-	-	10
		No. of liquor businesses inspected and approved	3000	5,000	8,000	9,000	9,500	10,000	
	Automated liquor licensing	Online liquor licensing system	0	-	-	1	-	-	4
SP 7:2 Education and Advocacy	Increased awareness on liquor abuse	No. of liquor abuse awareness seminars conducted	Data not available	8	8	8	8	8	15
SP 7:3 Treatment and Rehabilitation	Reduced levels of liquor addiction	No. of liquor rehabilitation centres	Data not available	-	2	2	2	-	50
SP 7:4 Asset Acquisition	Increased efficiency in service delivery	No. of specified assets	30%	-	2 laptops, 2 Printers, 1 photocopier, 1 projector and screen	Office Block and furniture	Double Cabin	Salon Car	30
Programme P8: Film Promotion and Development									
Objective: To Promote Local Film Production and Development									
Outcome: Participation of Local Filmmakers in Local and International Film Festivals.									
SP 8:1 Film Promotion	Increased Film awareness	No. of local films submitted during film festivals	5	-	50	50	50	50	100
	Develop a website to upload local films	A functional website with uploads of local films	0	-	1	-	-	-	2
SP 8:2 Film Development	Increased trained film makers with requisite skills	No. of trained film makers with requisite skills in film production	50	-	30	30	30	30	30
		No. of films produced and nominated for awards	1	-	20	20	20	20	50

Sub-Programme	Key Outcome	Key Performance Indicators	Situation in 2018	Planned Targets					Estimated Budget (Ksh Million)
				Year 1	Year 2	Year 3	Year 4	Year 5	
	Produce Music videos	No. of trained music video producers	0	1	1	1	1	1	10
Programme P:9 Administration, Planning and Support Services									
Objective: To Increase efficiency and effectiveness in service delivery									
Outcome: Increased efficiency and effectiveness in service delivery									
Sp 9.1 Asset Acquisition	Increased efficiency in service delivery	No. of specified assets		-	Power and water connection	Film production and studio equipment Laptops, photocopier,	Double Cabin	-	30
Programme P10: Landscaping and maintenance of Recreational parks									
Objective: To ensure beautification and maintenance of all recreational parks									
Outcome: Increased visitors and income from recreational parks									
SP 10:1 Asset Acquisition	Increased efficiency in service delivery	No. of specified assets				Pick up staff bus	Lawn mower	Safety equipment	25
Labour Sub-sector									
Programme 11: Labour									
Objective: To create a productive engaged workforce									
Outcome: Improved employer – employee relationship and reduced labour disputes									
Labour Relations	Improved employer-employee relationship and reduced labour disputes	Employee satisfaction rate surveys		100%	100%	100%	100%	100%	80

4.5 Cross-Sectoral Implementation Considerations

Cross-Sectoral Impacts

Programme	Sector	Cross-sector Impact		Measure to Harness or Mitigate the Impact
		Synergies	Adverse Impact	
Crop Development and Management	Agriculture & Cooperative Development	Quality food production for a healthy and productive population, reduces need for social assistance, organic manure which reduces negative effects of fertilizers and protecting environment , trade promotion through various produce and products	Drought, diseases and pests affects food production increasing need for social assistance that reduces funding for development programmes, increased malnourished populace, suppressed trade and revenue for the county	Promote use of organic fertilizer for improved soil fertility and secure food production Promote drought resistance crop, increase water harvesting and irrigation infrastructure, encourage tree planting and growing among farmers, enhance water sources protection
Animal Genetic Resources Management and Conservation				
Livestock and Livestock Products Marketing, Trade and Extension				
Livestock Disease Control				
Fisheries Development				
Cooperative Marketing and Value Chain				
Electricity Distribution and Regulation				
Infrastructure Development and Maintenance				
ICT Infrastructure Development				
Preventive and Promotive Health Services	Health	Immunization programs targeted at school children, food service providers, licensing that enhances environmental protection, industrial safety measures	Unhealthy population that reduces productivity, increasing medical costs that are leaving families more poor	Promote preventive measures through awareness programs, regular testing, healthy eating and encourage people to take medical insurance e.g. NHIF
Curative and Rehabilitative Health Services				
Public Financial Management	Public Administration	Disbursement of funds to implement	Delay in fund disbursement from	Enhance the capacity of audit and planning

Economic Planning and Statistical Services		programmes/projects, technical support to other sectors in planning, M&E, revenue collection to fund county expenditures, tracking accountability and transparency in use of public funds	national government, misappropriation/diversion of funds, unmet revenue targets required to fund county programmes/projects	departments to track funds usage and project implementation, establish M&E committees in departments, automate all revenue collection streams
Sports Infrastructure Development	Education, Youth & Social Welfare	Human capacity development that provides human resource to work in various sectors, county income through sports revenue collection	Jobless youths that become insecurity risk, less coverage of scholarship program that affects education funding for less privileged reducing their chances of pulling themselves out of poverty by getting quality education	Promote talent identification and nurturing from an early age to produce world class sportspersons, enhance scholarship provision to cover education cost for students from poor families, form ward/location education committees to identify needy students to benefit from the scholarships
Education Scholarship				
Technical and Vocational Training				
Machakos County Development Frameworks	Land, Environment & Natural Resources	Providing natural resources for sustainable development	Land disputes, industrial pollution that increases health expenditure, natural calamities that destroy infrastructure	Survey and issue title deeds to genuine land owners, enforce environmental laws, involve local communities in natural resources management, institute disaster risk reduction mechanisms, promote tree planting and growing
Environment Management and Protection				
Water Resources Management	Water and Irrigation	Provide enough safe water for domestic, industrial, power generation and irrigation purposes, clean and healthy environment	Floods, acute water shortage that affects lives and livelihoods, diseases caused by poor sanitation systems	Enhance water harvesting mechanisms, promote tree planting and growing, increase irrigation schemes to ensure food security, increase sewerage and sanitation system coverage
Sewerage Systems & Sanitation Management				
Investment and Industrial Development	Commercial, Tourism & Labour Affairs	Provide employment opportunities, increase partnerships for capacity building and technical cooperation. To provide a ready market for natural resources, produce and goods, thus increasing revenue streams for the county	Pollution, capital flight and repatriation, overpopulation in urban areas that puts social amenities under immense pressure	Enforce environmental protection laws, promote public private partnerships to address common issues, encourage industries to undertake corporate social responsibility, offer subsidies to investors to set up industries in peri-urban and rural areas

4.6 Flagship /County Transformative Projects

Flagship/County transformative projects are projects that require a substantial investment base by the County. These projects are key in propelling the County to first world as they have a long-term impact on the economy. The flagship projects identified herein aim to transform both the social and economic life of the citizens. For instance, high employment opportunities and increased revenue generation is anticipated. Besides, there will be improved productivity and quality life. The County has partnered with other development partners in order to execute the projects.

Flagship/ Transformative Project

Project Name	Location	Objective	Outcome	Performance Indicators	Timeframe	Implementing Agencies	Cost (Ksh)
Machakos New City	Machakos Sub-county	To propel Machakos to be a First world county	Improved standards of living	Machakos New City	2018 – 2030	CGM & development partners	-
Tala Market	Tala Town	To improve trading environment	Increased trading activities	Tala Market	2018 – 2019	CGM, World Bank & NaMSIP	3.2B
Machakos Commercial Bank	Machakos Town	To offer affordable financial services	Increased access to affordable financial services	Machakos Commercial Bank	2018 – 2022	CGM	5B
Athi River Stadium	Athi River	To increase sporting facilities and activities	Increased sporting activities	Athi River Stadium	2018 – 2022	CGM	1B
Universal Health Care	All sub-counties	To increase access to quality health services (promotive, preventive, curative, rehabilitative and palliative care) without suffering financial hardship	Equity in distribution of health services and resources Reduce Household spending for health Promote preventive health s	Universal Health Care	2018 – 2019	CGM & World Bank	0.8B
Formula One	Machakos Sub-county	To promote sport tourism	Increased sport tourism	Formula one	2018 – 2022	CGM & development partners	1B
Machakos Airport	Machakos Sub-county	To connect Machakos to the world	Increased access to airport services	Machakos Airport	2018 – 2022	CGM & development partners	1B
Machakos Water Supply	Machakos Sub-county	To improve provision of water and	Improved clean water and sanitation services	New water supply and sanitation infrastructure	2018-2022	CGM & Development partners	2.9B

Project Name	Location	Objective	Outcome	Performance Indicators	Timeframe	Implementing Agencies	Cost (Ksh)
& Sewer Line Expansion		sanitation services					

4.7 Cross cutting issues

1. HIV/AIDS

HIV/AIDS and level of poverty are positively correlated. HIV prevalence in Machakos County is at 3.8 % with a corresponding 42.6% rate of poverty index. There were 27,695 and 2,400 adults and children living with HIV respectively, with 1,203 new infections in 2018. 413 of the new infections were in age bracket of 10 – 24 years within which 99 and 314 were in age brackets of 10 – 14 years and 15 – 24 years respectively. As a result, 630 AIDS related deaths are annually reported (*Source, Kenya HIV 2018*).

Therefore, prevention and control of HIV/AIDS is important for effective poverty reduction. The County in collaboration with development partners is providing antiretroviral therapy (ART) care to adults (82%) and children (90%). The County through various sectors is investing in HIV prevention interventions, supporting home based care measures, improving the quality of life of both the infected and affected people and fast tracking the implementation of work place policy on HIV/AIDS.

2. Persons with Disabilities

This group of Machakos residents is less involved in some aspect of development planning process and implementation. Therefore, there is need to include the differently abled people during development planning and implementation process. This category of people needs to be empowered to improve their productivity. The County Government has put in place strategies to include their representation in project planning, monitoring and evaluation and in various development committees, ensuring PWDs friendly infrastructure and services and empowering them through grants to improve their socio-economic capacity. The county sectors will seek to improve the access of PWDs to Access to Government Procurement Opportunities (AGPO).

3. Land Use

Land has aesthetic, cultural and traditional values and is a very important factor of production in the economy. Land in the County is broadly used for forestry, government reserves, townships, game reserves, agriculture, ranches, industrialization, mining, livestock keeping, housing and sporting activities. The absence of the county land use policy has led to the proliferation of informal settlement, inadequate infrastructure services, congestion, environmental degradation, unplanned urban centres, pressure on agricultural land and conflicts. The County sectors will ensure proper land planning, effective and efficient utilization of land available to ensure maximum benefits are realized. The County Government is also in the process of formulating land use policy to address the issues.

4. Women & Youth

One of the key issues noted in the County is that the capacity for involvement of women and youth in development agenda is quite limited. The sectors will seek to involve women and youth in

planning and implementation of County programmes and projects through encouraging them to participate in public forums as well as implementation. The County will improve the capacity of women and youth through trainings and information dissemination forums. The sectors will also upscale the involvement of youth in the AGPO by reserving particular tenders for women and youth.

5. Climatic Change

Climate change has significant implications on development. The implications of disruptions to the County in lieu of lack of adaptation strategies will be immense in the sense that a large percentage of the population depend on rainfall for subsistence farming. Building the resilience to cope with climatic fluctuations is key to sustainable development. Hence, matching usable science-based climate change prediction needs to inform decision-making. The County through implementation of various programmes/projects will craft messages and information that will enlighten the communities on dangers of climate change, the activities that are contributing to climate change and collective strategies of mitigating its effects.

6. Environmental Degradation

Major environmental challenges in the County comprise of inadequate solid waste management systems, insufficient sewerage networks, raw industrial discharge to rivers, air pollution, underground water sources contamination, unregulated sand harvesting, drought, flooding and deforestation. These result into back-tracking the gains achieved towards development by increasing level of health related spending as well as loss of livelihoods.

The County will collaborate with all stakeholders to enforce environmental sustainable policies that will enable it realize the SDGs. During implementation of programmes/projects, the County will incorporate tree-planting and growing component, establish County tree planting day, educate and involve students in tree planting, enforce sand harvesting rules and enforce riparian areas conservation.

7. Disaster Risk Reduction

The County development priorities are constantly under increasing risks related to human and natural disasters. Outburst of rivers, flooding of lower grounds and industrial chemical pollution among other risks have occasionally led to loss of some lives and livelihoods of people.

To minimize the potential disaster impacts, the County will prepare a disaster risk reduction plan. This will assist in mapping out possible disaster-prone regions, response mechanisms and mitigation measures, ensuring approval of all constructions, improving the drainage systems as well as their maintenance, improving the disaster rescue systems, training and displaying information dissemination on how to tackle various disasters.

8. Drugs and substance Abuse

Drugs and substance abuse has lead to low productivity in work place, domestic violence, poor performance in schools and loss of lives. There is need to create more awareness on the adverse effects of alcohol and substance abuse.

CHAPTER FIVE: IMPLEMENTATION FRAMEWORK

5.1 Introduction

This chapter provides an outlook of all the components required by the County Government to implement her programmes/projects. These include the organizational structures, resources and all relevant stakeholders.

5.2 Institutional Framework

For the County to implement the programmes/projects documented, there is need to have an elaborate organizational structure that is grounded on fast, efficient and innovative service delivery.

Achievement of targets set out in this plan will be met through strategic leadership offered by the Office of the Governor and the instilled principles of good governance that are important for the County. Public participation and consultation, timely completion of projects, transparency and accountability, professionalism and integrity are among key values and principles that the County has adopted to ensure improved service delivery that will propel the County to move from third world to first world.

Machakos County is in a strategic position in terms of access by investors, donors, multinational corporations, Intergovernmental Organizations and other development partners due to its proximity to Nairobi city.

The following are the key implementing institutions in the County Government of Machakos:

The County Assembly

The County Assembly, as per the Constitution of Kenya, 2010 is vested with legislative authority in the County Government. The institution is mandated to make laws that are necessary for the efficient management of the County.

The County Assembly also exercises oversight over the County Executive and implementation of programmes/projects in the County.

The County Executive Committee

This is the apex of policy and decision making in the County Government structure. It constitutes the Governor, Deputy Governor, the Executive Committee members (not exceeding 10) and the County Secretary, who is the secretary to the committee. The County Executive Committee's mandate is supervision and management of County affairs in all the units and departments for

efficient service delivery. The Executive Committee also ensures implementation of both National and County Government policies.

The County Public Service Board (CPSB)

This is an entity established by the County Government Act, a body corporate with perpetual succession, which has a seal and is capable of suing and being sued. The core function of the CPSB is to establish and abolish offices and appoint persons to act/hold offices in the public service.

The County Public Service

This comprises all members of staff in the County Government. County public service employees fall under three main categories, that is, former local government employees, devolved functions employees and the CPSB employees. These staffs are the key implementers of the various programmes/projects in their respective sectors.

Boards and Committees

Boards and committees are essential in the implementation of the County Government programmes. The following boards have been established within the County Government structure of Machakos County:

- I. Machawood
- II. Machakos Investment Promotions Board
- III. Forensic Board
- IV. M-sweb
- V. Machakos County Wildlife Committee
- VI. County Budget and Economic Forum
- VII. Liquor Regulation and Control Board

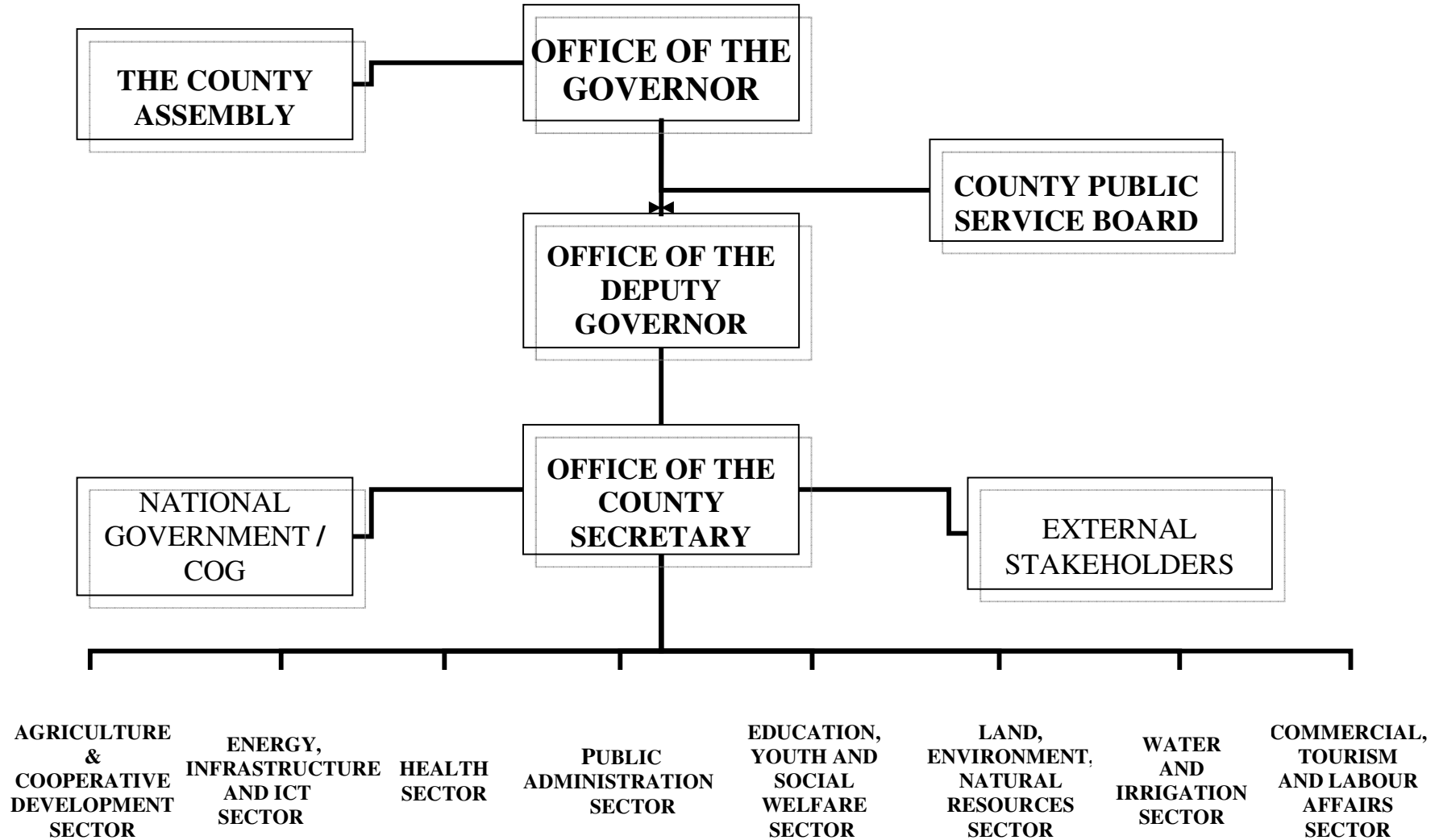
State and Non-State Agencies

Machakos County is host to a wide range of State and Non-state agencies who are critical to the implementation of the CIDP. They complement the activities of the County Government in mobilization, civic education, partnerships and capacity building among other areas.

Community

Community involvement is key for programme/project ownership and sustainability. All the proposed programmes/projects will be implemented equitably in various sub-locations in the County through various project management committees.

5.2.1 County Government of Machakos Organogram



5.3 Resource Requirements by Sector

Summary of Proposed Budget by Sector

No.	Sector name	Amount (Ksh Millions)	As a Percentage (%) of the Total Budget
1	Agriculture and Cooperative Development	6,505.43	8.42
2	Energy, Infrastructure and ICT	12,600.10	16.31
3	Health	3,778.92	4.89
4	Public Administration	13,036.80	16.88
5	Education, Youth and Social Welfare	11,663.00	15.10
6	Land, Environment and Natural Resources	10,410.10	13.48
7	Water and Irrigation	3,297.90	4.27
8	Commercial, Tourism and Labour Affairs	15,922.20	20.66
TOTAL AMOUNT		77,249.46	100

Revenue Projections

Type of Revenue	2018	2019	2020	2021	2022	Total
	Amount in Ksh Millions					
a) Local revenue by category	1500.00	1571.429	1646.259	1724.65	1806.778	8249.114
b) Equitable share	7,399.00	7,768.95	8,157.40	8,565.27	8,993.53	40,884.15
c) Conditional grants	1,003.00	1,053.15	1,105.81	1,161.10	1,219.15	5,542.21
d) Equalization fund	-	-	-	-	-	-
e) Other sources (Specify)	-	-	-	-	-	-
TOTAL	9,902.00	10,393.53	10,909.47	11,451.02	12,019.46	54,675.47

5.4 Estimated Resource Gap and Measures of Addressing It

The various stakeholders' consultations held in the course of preparing this development plan resulted into programmes and projects that cannot be fully funded by the county budget resources. The resource gap occasioned by the scarce resources may hinder the full realization of set targets. For the County to be able to fully fund the programmes envisaged in the CIDP 2018 – 2022, it requires a budget estimate of Kshs 77.24946 billion. However, the projected revenue for the next five years is approximated to be Kshs 54.67547 billion. This implies that a gap of Kshs. 22.55399 billion has to be filled. To achieve this, the County has to adopt the following strategies:

Streamlining and expanding revenue collection in the County. This will be done through mitigating cases of deficits in the future by instituting strategies to counter challenges that hinder revenue collection. These interventions will amongst others include:

- I. Continuous mapping of all available revenue streams in collaboration with Office of the Controller of Budget
- II. Establishing a resource mobilization unit
- III. Developing a framework for Public Private Partnerships (PPPs), enhancing partnership and collaboration with the National Government and non-state actors
- IV. Exploiting dormant revenue streams
- V. Disposal of non-serviceable assets as per the Public Procurement and Disposal Act, 2015
- VI. Updating valuation roll
- VII. Eliminating leakages and non-disclosure of revenue through the following measures:
 - Continuous automation of the revenue collection system to ensure cashless payment option
 - Establishment of a debt management unit in the directorate to pursue rates defaulters
 - Enactment and enforcement of all the revenue related laws to the Finance Bill e.g. Sand Harvesting Act, Liquor Licensing Act etc.
 - Sensitizing all citizens on the benefits of paying County rents, rates and fees
- VIII. Maintaining and strengthening relationships with the development partners and donors for continuous funding
- IX. Providing enabling environment for businesses to attract Foreign Direct Investments (FDIs) and PPPs
- X. Seeking capital funding including equity and debt financing

CHAPTER SIX: MONITORING AND EVALUATION FRAMEWORK

6.1 Introduction

Monitoring and Evaluation framework will track progress on implementation of programmes and projects in this CIDP. The County will involve all stakeholders and development partners in M&E to make sure there is transparency, accountability and public inclusion in their endeavor to implement public projects and programmes in the County. Structures for effective M&E have already been established to carry out M&E at different levels of implementation as set out in the Machakos County M&E Framework and as guided by the County Integrated Monitoring and Evaluation System (CIMES).

6.2 Data Collection, Analysis and Reporting

M&E data is a crucial factor in the County's effective management to make informed decisions. Monitoring at all levels will be a combined effort of the County Government and all concerned stakeholders. Data collection on progress of projects will be done through surveys and M&E reports from project management committees, sub-county and ward project coordinators. Members of the PMCs and project coordinators will be adequately trained to effectively monitor and evaluate the projects in their areas.

The County Planning Unit (CPU) will spearhead the monitoring and evaluation of the projects proposed in the CIDP through field visits. The Unit will do analysis and prepare quarterly and annual reports that will be used to inform decisions, plans, budgets and policy options.

Approved M&E reports will be disseminated in a timely manner to all stakeholders through various means such as county website (www.machakosgovernment.com), brochures, popular version print outs, county magazine, media etc.

6.3 Monitoring and Evaluation Indicators

This section gives the M&E of outcome indicators by sector. The CIDP Results Matrix summarizes the Programme Outcome Indicators, Key Performance Indicators and Targets. This will allow implementers and decision makers alike to assess progress towards the various county development priorities.

The table below gives a summary of M&E indicators.

Summary of M&E Indicators

Programme	Outcome Indicators	Baseline 2013	Source of Data	Reporting Responsibility	Situation in 2018	Mid-Term Target (2020)	End-Term Target (2022)
Agriculture and Cooperative Development Sector							
All programmes	Proportion of population living below the national poverty line	60.7%	Economic Survey report 2014, County Profile	Department of Agriculture	42.6%	39%	36%
	Proportion of women living in poverty in all its dimensions according to national definitions	Missing data	MCSES 2015	Department of Agriculture	20.9%	18.5%	17.5%
	Proportion of men living in poverty in all its dimensions according to national definitions	Missing data			21.7%	20.5%	18.5%
Crop Development and Management	Volume of Maize (Ton)	92,099	Directorate of Agriculture, CGM	Directorate of Agriculture, CGM	9821	1	1
	Value of Maize (Ksh Million)	2,031.30			2,476	2971	3466
	Volume of Beans (Ton)	55,930			33,815	40578	47341
	Value of Beans (Ksh Million)	3,355.80			2,018	2422	2825
	Volume of Cowpeas (Ton)	25,000			32,865	39,438	47,325
	Value of Cowpeas (Ksh Million)	76.28			960	1,152	1,382
	Volume of Green grams (Ton)	8,000			15,735	18,882	22,658
	Value of Green grams (Ksh Million)	800			1500	1,800	2,160
	Volume of Pigeon peas (Ton)	12,750			12,279	14735	17191
	Value of Pigeon peas (Ksh Million)	8288.09			798	957	1,149
	Volume of Cassava (Ton)	5,000			8039	8,000	9000
	Value of Cassava (Ksh Million)	134			215	215	242
	Volume of Mangoes (Ton)	51,546			93,759	112520	131263
	Value of Mangoes (Ksh Million)	624.31			1457	174	2040
	Number of acres freely ploughed	0			11,586	24,000	45,000
	Kilograms of free certified seeds distributed	0			581,934	480,000	800,000
	Bags of subsidized fertilizer distributed	0			0	200,00	200,00
	Number of fruit seedlings distributed	0			2,500	240,000	400,000
	Number of greenhouses purchased and installed	0			500	240	480
	Proportion of agricultural area under productive and sustainable agriculture	66.75%			70%	73%	76%
Livestock and Livestock Products Marketing	Number of indigenous breeding chicks distributed	0	Directorate of Livestock, CGM	Directorate of Livestock, CGM	59000	300,000	500,000
	Number of artificially inseminated animals	0			23,347	60,000	100,000
	Quantity of Beef (kgs)	3,164,500			3700,991	11,473,000	18,173,991
	Value of Beef (Ksh Million)	950			950	2850	4750

Programme	Outcome Indicators	Baseline 2013	Source of Data	Reporting Responsibility	Situation in 2018	Mid-Term Target (2020)	End-Term Target (2022)
Trade and Extension	Quantity of Mutton (kgs)	984,610			984,610	2,953,830	4,923,050
	Value of Mutton (Ksh Million)	394			394	1,182	1,970
	Quantity of Eggs (kgs)	1,010,216			150,000	450,000	750,000
	Value of Eggs (Ksh Million)	303.10			1,500,000	4,500,000	7,500,000
	Quantity of Poultry meat (kgs)	3,223,865			3,523,865	10,571,595	17,619,325
	Value of Poultry meat (Ksh Million)	1,289.50			1,590	4,769	7,948
	Quantity of Honey (kgs)	162,800			172,800	518,400	864,000
	Value of Honey (Ksh Million)	81.40			84	253	422
	Quantity of Pork (kgs)	25,000			25,000	75,000	125,000
	Value of Pork (Ksh Million)	7.50			8	23	38
	Quantity of Milk (kgs)	41,052,890			46,052,890	138,158,670	230,264,450
	Value of Milk (Ksh Million)	1,847.40			2,847	8,542	14,237
Fisheries development	Quantity of fish harvested from Aquaculture	38,678kg	Directorate of Fisheries, CGM	Directorate of Fisheries, CGM	136,794	120,000	200,000
	Value of fish harvested from Aquaculture	13,150,520			46,509,960	40,800,000	68,000,000
	Number of fingerlings stocked/restocked	405,000			906,527	600,000	1,000,000
Energy, Infrastructure and ICT sector							
Electricity Distribution and Regulation	Percentage of households with access to electricity	17%	Directorate of Energy/ County Development Profile 2013/ Integrated HHs Basic Report 2016	Directorate of Energy	41.7%	50%	60%
	Percentage of health facilities with electricity connections	30%			65%	80%	90%
	Percentage of primary schools with electricity	30%			63%	75%	85%
	Percentage of secondary schools with electricity	54%			70%	80%	90%
	Percentage of trading centres with electricity	25%			60%	70%	90%
Alternative Energy Technologies	Percentage of households using solid biofuels for cooking	84.3%	County Development Profile 2013 / Integrated HHs, Basic Report 2016	Directorate of ICT	56.7%	50%	45%
	Existence of functional county website	0			3	12	12
	Percentage of households with access to radio	81.6%			81%	90%	97%
	Percentage of households with access to TVs	25.8%			27%	30%	35%
Building and civil works	No. of Housing units constructed and maintained	170	Department of Public works & Housing	Department of Public works & Housing	174	177	180
	No. of Housing units constructed and maintained at the Machakos new city	0			0	700	1400

Programme	Outcome Indicators	Baseline 2013	Source of Data	Reporting Responsibility	Situation in 2018	Mid-Term Target (2020)	End-Term Target (2022)
	No. of Government buildings constructed and/or maintained	25			31	36	41
Transport & Roads	No. of kilometers of road tarmacked (bitumen)	375	Department of Roads & Transport	Department of Roads & Transport	430	65	100
	Percentage of gravel roads graded and or graveled annually	10%			20.5%	3%	5%
	No. of kilometres of roads marked	200			270	85	135
	Metres of drifts and culverts constructed	460			1525	2500	4000
ICT	Percentage of population with mobile phones	63.2%	County Development Profile 2013 / Integrated HHs, Basic Report 2016	Directorate of ICT	65%	70%	80%
	Percentage of population using internet	4.4%			14.8%	18%	22%
	Percentage of internet connectivity in Machakos government offices	40%			70%	20%	30%
	Percentage of CCTV security surveillance coverage	0%			20%	20%	40%
	Percentage of fibre connectivity of 4G in Machakos	0%			30%	60%	100%
Health Sector							
Maternal and Child Health	Delivery in a health facility	63%		Health	-	70%	80%
	Delivery by skilled attendant coverage	38.2%	DHIS 2013		47.4% (DHIS 2017)	55%	65%
	Antenatal care (4+ Visits)	61%	KDHS 2014		40%	70%	80%
	Percentage of fully immunized children	87%	KDHS 2014		70.4%	85%	95%
	Facility Maternal Mortality Ratio per 100,000 Women	107	DHIS 2013		41 (DHIS 2017)	35	25
	Proportion of Maternal Deaths Audited	48%	DHIS 2013		87.5% (DHIS 2017)	100%	100%
	Child Mortality Rate (per 1,000 live births)	56	Socio-Economic Atlas 2008		-	40	20
Disease Control	Malaria incidence per 1,000 population	Missing data		Health	1%	0.5%	0%
	HIV prevalence	5%	NACC 2013		4.5% (NACC 2015)	3%	2.8%
	HIV prevalence among women	6.8%	NACC 2013		6.1	5.6%	5.0%
	HIV prevalence among men	2.9%	NACC 2013		2.7	2.2%	1.5%
	Estimated PLHIV	27,100	NACC 2013		30,529	28,000	25,000

Programme	Outcome Indicators	Baseline 2013	Source of Data	Reporting Responsibility	Situation in 2018	Mid-Term Target (2020)	End-Term Target (2022)
	Estimated CLHIV	4,135	NACC 2013		2,082	1,600	1,200
	Adult ART coverage	70%	EID		89%	94%	96%
	Children ART coverage	85%	County Estimate, 2013		97%	100%	100%
	Percentage of adults and children receiving ART among all eligible PLHIV	75%	DHIS, 2015		80%	85%	90%
	AIDS related deaths	1,098	County Estimate, 2013		885	750	650
	Percentage of people living with HIV who are on treatment and are Immuno-suppressed	72%	Nascop EID		82.6%	88%	92%
	Proportion of people living with HIV on ARV treatment	78%	DHIS		83%	90%	95%
Nutrition Services	Children <5 years who are stunted	27%	KDHS 2014	Health	23	20%	16%
	Children <5 years who are underweight	8%	KDHS 2014		7	6%	4%
	Children <5 years who are wasted	7%	KDHS 2014		6	5%	4%
	Children < 5 years who are overweight	6%	KDHS 2014		6	5%	4%
Fertility and Family Planning	Total Fertility Rate	3.4	KDHS 2014	Health	3.4	3	3
	Contraceptive Prevalence Rate (Any method)	68%	KDHS 2014		68	72%	75%
Universal Health Care	Outpatient (OPD) utilization rate	0.9	DHIS		1.3	1.5	2
Public Administration Sector							
Public Financial Management	County revenue target	7.1b	County Treasury	County Treasury	29b	31.8b	55.8b
	No. of Consolidated County Budgets	1			5	3	5
	No. of County Fiscal Strategy Papers	1			5	3	5
	No. of County Budget Review Outlook Papers	1			5	3	5
	No. of Supplementary Budgets	1			5	3	5
	Budget implementation reports	3			20	12	20
	No. of County Finance Acts	0			4	3	5
	Local revenue targets	1.36b			4.5b	5.36	9.43
	No. of Expenditure returns	4			20	12	20
	No. of Revenue returns					12	20
	No. of Financial reports	0			20	12	20
	No. of Evaluation reports	4			20	12	20
	No. of Asset disposal reports	0			0	3	5
	No. of Audit reports	1			4	3	5

Programme	Outcome Indicators	Baseline 2013	Source of Data	Reporting Responsibility	Situation in 2018	Mid-Term Target (2020)	End-Term Target (2022)
	County Audit reports	4			16	12	20
	Debt management strategy	0			0	3	5
	% of pending bills/development cleared	0			60%	80%	100%
	Pending bills statutory debt	0			45%	100%	100%
Economic Planning and Statistical Services	No. of public participation forums	80	Economic Planning	Economic Planning	440	240	400
	No. of M&E reports	0			1	12	20
	No. of Annual Development Plans	0			5	3	5
	No. of Sectoral Plans	0			1	5	8
	No. of progress reports	0			0	24	40
Human Resource Management	No. of HR Audit reports	0	CPSB	CPSB	0	1	2
	Annual Public Service Week	0			1	3	5
	Service Charter Document	0			1	1	1
	Automated Human Resource Function	0			0	1	1
Office Construction and Equipping	Improved working conditions for the sub county administrators	25%	Department of Decentralized units & County Administration	Department of Decentralized units & County Administration	25%	75%	100%
	Improved working conditions for the sub ward administrators	20%			20%	80%	100%
	Effective service delivery	0			20%	74%-	100%
Legal	Percentage Reduction in legal matters handled on behalf of the county Government by external advocates	100%	County Law Office	County Law Office	90%	40%	30%
	Percentage increase in compliance orders/conviction issued by Court annually	0			70	80%	95%
	No of enforceable County Laws drafted and reviewed	0			10	8	16
Public service	No. of Human Resource policies developed	0	Department of Public Service	Department of Public Service	2	4	7
	Customer satisfaction surveys	0			0	1	2
	No. of staff benefits programmes successfully implemented and running	1			2	1	3
	No. of staff trained on long term courses	0			15	10	10
	No. of staff trained on short term courses	0			2,027	1,650	1,750
	No. of staff records on digital registry platform	0			0	6,750	7,000
	No. of Public service forums/exhibitions held	0			2	3	3
	No. of awards and commendations schemes successfully implemented	2			2	3	2
	No. of labour workshops held	0			7	4	3

Programme	Outcome Indicators	Baseline 2013	Source of Data	Reporting Responsibility	Situation in 2018	Mid-Term Target (2020)	End-Term Target (2022)
	No. of Team building events held	1			1	3	3
	No. of departments fully adopting service charter	1			1	11	0
Education, Youth & Sports, Culture and Social Services sector							
Early Childhood Development	ECDE Net Enrolment Rate	50.7%	Basic Education Statistics Booklet 2014	Department of Education	60	75%	90%
	ECDE Gross Enrolment Rate	53.0%			65	80%	95%
	Teacher:Pupil Ratio	1:27			1:25	1:24	1:22
	ECDE pupils benefiting from school feeding program	-	Department of Education		20000	25000	30000
	ECDE centres established and fully operational	1,338	Basic Education Statistics Booklet 2014		1,468	1518	1548
	EDCE Gross Attendance Rate	-	Department of Education		71%	80%	95%
	Net Attendance Rate	-			61.3%	75%	90%
	ECDE Pupils with talents disaggregated by type (athletics, football, swimming, poetry etc)	0			0	625	1070
	ECDE quality assurance assessment reports	0			1	25	41
	Drop out Rate	4%	Machakos County Profile 2013		3%	2%	1%
Basic Education support	Gross primary school Enrolment Rate	116.9%	County Statistical Abstract 2015	Department of Education	121.1%	120%	115%
	Net primary school Enrolment Rate	96.7%	County Statistical Abstract 2015	Department of Education	95.3%	98%	100%
	Primary school level Teacher : Pupil Ratio	1:50	Machakos County Profile 2013	Department of Education	1:42	1:37	1:35
	Gross Primary Attendance Rate	126.6%	County Statistical Abstract 2015	Department of Education	120%	119%	115%
	Net Primary Attendance Rate	90.1%	County Statistical Abstract 2015	Department of Education	92%	93%	94%
	Gender parity index in primary school	0.97	County Statistical Abstract 2015	Department of Education	0.98	0.99	1.0
	Drop out rate	3.5%	Machakos County Profile 2013	Department of Education	3.0%	2.5%	2.0%

Programme	Outcome Indicators	Baseline 2013	Source of Data	Reporting Responsibility	Situation in 2018	Mid-Term Target (2020)	End-Term Target (2022)
	Transition rate from primary to secondary school	57%	Department of Education	Department of Education	60%	65%	70%
	Percentage of primary school pupils benefiting from school feeding program	Missing data		Department of Education	22.7%	40%	60%
	Gross secondary school Enrolment Rate	94.4%	County Statistical Abstract 2015	Department of Education	95%	95.5%	97%
	Secondary school Net Attendance Rate	28.6%		Department of Education	49.6%	65%	80%
	Gender parity index in secondary schools	0.98		Department of Education	0.98	0.99	1.0
	Percentage of Secondary schools connected to electricity	54%	Machakos County Profile 2013	Department of Education	95%	97%	100%
	Drop out Rate	28%		Department of Education	15%	12%	10%
	Transition Rate from secondary to tertiary institutions	54%	Department of Education	Department of Education	56%	60%	65%
	No. of Higher education fund beneficiaries	0		Department of Education	0	6,300	10,500
	No. of Secondary school bursary fund beneficiaries	Missing data		Department of Education	-	30,000	50,000
	No of established Libraries	0		Department of Education	0	2	3
	Literacy level	82.3%	Machakos County Profile 2013	Department of Education	92.4%	93.2%	94%
	Male literacy	Missing data	Department of Education	Department of Education	95.4%	96.2%	97%
	Female literacy	Missing data		Department of Education	89.4%	90.2%	91%
	Population with KCPE certificate	Missing data		Department of Education	32.4%	36%	41%
	Population with KCSE certificate	Missing data		Department of Education	19.9%	22%	27%
	Population with College certificate	Missing data		Department of Education	1.8%	2.2%	3.0%
	Population with Diploma certificate	Missing data		Department of Education	2.6%	3.0%	3.8%
	Population with Degree certificate	Missing data		Department of Education	1.5%	1.8%	2.2%
	Population with no qualification certificate	Missing data		Department of Education	40.1%	35%	23%
No. of established Vocational Training Centres	Missing data	Department of Education		37	50	60	
Enrolment in Vocational Training centres	Missing data	Department of Education		3150	4000	5000	
Student : Instructor Ratio	Missing data	Department of Education	1:13	1:10	1:5		
Operational ICT centers established by the government	Missing data	Department of Education	1	3	5		
Technical and Vocational Training							

Programme	Outcome Indicators	Baseline 2013	Source of Data	Reporting Responsibility	Situation in 2018	Mid-Term Target (2020)	End-Term Target (2022)	
	No. of innovation centres established	0		Department of Education	1	3	4	
	No. of talent academies established	0		Department of Education	0	3	4	
	No. of youth groups supported	0		Department of Education	0	180	240	
	No. of youth business start ups and operational	0		Department of Education	0	300	500	
Social Economic Development	No. of women self-help groups beneficiaries of table banking	0	Department of Social Welfare	Department of Social Welfare	0	1,200	2,000	
	No. of PWDS beneficiaries of Table banking	0		Department of Social Welfare	0	300	500	
	No. of care and protection centres for PWDS	0		Department of Social Welfare	0	2	4	
	No. of Child protection units in police stations	0		Department of Social Welfare	0	2	4	
	No. of Youth/child rehabilitation centres	0		Department of Social Welfare	1	2	2	
	No. of street children integrated back to their families	0		Department of Social Welfare	0	400	800	
	No. of beneficiaries of unemployment benefit	0		Department of Social Welfare	0	1800	3000	
	No. of GBV rescue centres	0		Department of Social Welfare	0	5	8	
	No. of widows' beneficiaries from church organization fund	0		Department of Social Welfare	0	540	860	
	Percentage of ovcs reached with social protection programs	31%		County estimate 2013	Department of Social Welfare	Missing data	45%	60%
	No. of PWDs beneficiaries of cash transfer programmes	Missing data		Department of Social Welfare	Department of Social Welfare	1,028	1,500	2,000
	No. of Old people beneficiaries of cash transfer programmes	Missing data		Department of Social Welfare	Department of Social Welfare	12,692	2,000	4,000
Sports Infrastructure and Development	No. of Sports talents academies established and operational	0	Department of Sports	Department of Sports	1	2	3	
	No. of Stadia constructed/rehabilitated	0		Department of Sports	1	6	10	
	County teams participating in sports events at county and national level	0		Department of Sports	1	4	8	

Programme	Outcome Indicators	Baseline 2013	Source of Data	Reporting Responsibility	Situation in 2018	Mid-Term Target (2020)	End-Term Target (2022)
	No. of teams beneficiaries from sports equipment program	0		Department of Sports	-	150	250
Promotion and Marketing of AKamba Culture	No. of cultural festivals held	2	Department of Culture	Department of Culture	6	28	46
Land, Environment and Natural Resources							
Land Administration	Percentage of land titles registered and issued	28.5%	Department of Lands & Physical Planning	Department of Lands & Physical Planning	-	60%	80%
Machakos County Development Frameworks	No. of spatial plans completed	0	Physical Planning		0	1	1
	No. of Integrated Strategic Urban Development Plans (ISUDPs)	0			-	26	44
Environment Management and Protection	Percentage of land area covered by forest	3.4%	Directorate of Environment & Natural Resources	Directorate of Environment	3.4%	7.5%	10%
Water and Irrigation sector							
Water Resource Management	No. of HHs with access to clean and safe water	104,100	Department of Water & Irrigation, WRMA, WASREB	Department of Water & Irrigation	130,000	60,000	40,000
	Average distance to water source	6 km			0.5 km	0.25km	0.15km
	No. of local units with established and operational policies & procedures for participation of local communities in water management	17			WRA	WRA	67
Development & Promotion of Irrigation	No. of acres under irrigation	3,220	Department of Water & Irrigation, NIB	Department of Water & Irrigation	3,220	644	644
Sewerage Systems & Sanitation Management	No. of HHs using safely managed sanitation system	166,000	Dept. of water & irrigation, Health, NEMA	Department of Water & Irrigation, Health, Environment	250,000	25,625	28,251
Commercial, Tourism and Labour Affairs Sector							
Trade, Investment and	Mean per person expenditure	7,450	Socio-Economic Atlas 2013	Department of Trade, Investment	Data not available	9,000	11,000

Programme	Outcome Indicators	Baseline 2013	Source of Data	Reporting Responsibility	Situation in 2018	Mid-Term Target (2020)	End-Term Target (2022)
Industrialization Development	Percentage of employed labour force in small scale agriculture and pastoral activities	19.6%	Socio-Economic Atlas 2014	& Industrialization	Data not available	25%	30%
	Percentage of employed labour force in informal sector	54.3%	Socio-Economic Atlas 2014		Data not available	60%	65%
	Percentage of employed labour force in formal sector	24.9%	Socio-Economic Atlas 2014		Data not available	30%	35%
	Percentage of unemployed in active labour force	9.4%	Socio-Economic Atlas 2014		Data not available	7%	5%
	Percentage of economically inactive people in total labour force	29.3%	Socio-Economic Atlas 2014		Data not available	27%	25%
	Proportion of population aged 18+ subscribed to mobile money transfer and money banking	Data not available	(Household Survey Basic Report 2018)		78.8%	85%	92%
Tourism Development and Promotion	No. of local and foreign tourists	Data not available	Tourism	Tourism	Missing data	30,000	60,000
	No. of operational hospitality/recreational facilities established	Data not available		Tourism	145	5%	10%
Film promotion and development	No. of films produced	0	Machawood Office	Machawood	2	3	5
	No. of trained local film maker	0			30	40	45
Liquor licencing and control	No. of Compliance	3500	Directorate of Liquor control	Directorate of Liquor	5,000	2,000	4,750
Labour Sector	No. of labour workshops held	0	Department of Public Service	Department of Public Service	7	4	3
	No. of labour relations policy and procedures developed	0	Service	Department of Public Service	0	1	2

ANNEX 1

Projects by sectors

Agriculture & Cooperative development

No.	Sub Location	Project Name	Description of Activities
Kangundo Sub-county			
Kangundo Central Ward			
Kangundo Location			
1.	Muisuni	Kangundo milk cooler	Provision of milk cooler
2.	Kangundo	Cereal board	Construction of cereal board
3.	Kangundo	Coffee revolving fund	Creation of revolving fund to empower coffee
4.	Kangundo	Avocado nurseries	Processing of avocado
5.	Kangundo	Milk cooler plant	Provision of milk coolers
6.	Kangundo	French Beans Collection Center	Construction of French beans Collection Center
7.	Kangundo	Cattle Dips	Construction of Cattle dips at Isinga, Matetani, Maiuni and Kyangwasi Sub locations
8.	Kangundo	Hatcheries	Establishment of one hatchery at Kangundo Central Ward
9.	Kangundo	Macadamia Nursery	Establishment of Macadamia nursery.
Kivaani			
10.	Matetani	Matetani cattle dip	Rehabilitation of cattle dip
Kangundo East Ward			
Katheini Location			
11.	Kathome	Fertilizers, chicks and free certified seeds	Provision of subsidized fertilizer, indigenous chicks and free certified seeds
12.	Kathome	Cattle dips	Construction of dip`
13.	Kathome	Certified crop seeds	Provision of certified crop seeds
14.	Kathome	Tractor Program	Provision of free Tractor services
15.	Kathome	Dam liners	Provision of dam liners for existing dams
16.	Kathome	Extension officers	Deployment of adequate Agricultural extension officers
17.	Kathome	Cooperative societies	Funding and market linkage
18.	Kathome	Avocado tree seedlings	Provision of seedlings
19.	Kathome	Indigenous chicks	Provision of Chicks and Fimgerlings
20.	Kathome	Cereal board	Establishment of Cereal board at Kikomba market
21.	Kathome	Certified crop seeds	Provision of certifies free seedlings to all 6 sub-locations within the Ward
Kivaani Location			
22.	Ngumuti	Free certified seeds	Timely provision of free certified seeds
23.	Miu	Fertilizers	Provision of subsidized fertilizers
24.	Miu	Livestock	Timely vaccination of livestock
25.	Kivaani	Free certified seeds	Provision of free certified Seeds
26.	Kivaani	Cattle dip	Construction of cattle dip
27.	Iia Itune	Tractors program, dairy goats, chicks, free certified seeds and fertilizers	Provision of free tractor services, dairy goats, indigenous chicks, free certified seeds and subsidized fertilizers
Tala Ward			
28.	Katine	Indigenous chicks	Provision of Chicks and support to farmers
29.	Katine	Farm produce value addition	Construction of farm produce processing factory

No.	Sub Location	Project Name	Description of Activities
30.	Katine	Soil analysis	Soil testing and analysis before issuance of seeds
31.	Kyaume	Indigenous chicks	Provision of Chicks and support to farmers Construction of farm produce processing factory, Soil testing and analysis before issuance of seeds
32.	Sengani	Indigenous chicks	Provision of Chicks and support to farmers Construction of farm produce processing factory, Soil testing and analysis before issuance of seeds
Kangundo North Ward			
Kiliku Location			
33.	Kiliku	Extension Officers	Deployment of adequate extension officers
34.	Kiliku	Rehabilitation of cattle dip	Rehabilitation of cattle dip
35.	Kikambuani	Cattle dip	Construction of cattle dip
36.	Kikambuani	Vaccination Services	Timely vaccination of livestock
37.	Kikambuani	Subsidized fertilizers	Provision of subsidized fertilizers
38.	Kikambuani	Fish ponds in the areas.	Rehabilitate the fish ponds
39.	Kikambuani	Fish feeds making machines	Acquisition of Fish feeds making machines
40.	Kikambuani	subsidized farm inputs for coffee farmers	Provision of subsidized farm inputs for coffee farmers
41.	Kikambuani	Milk coolers	Provision of milk coolers
42.	Kikambuani	Marketing of macadamia	Marketing of macadamia
43.	Kitwii	Kitwii cattle dip	Rehabilitation of Kitwii cattle dip
44.	Mbilini	Kathithyamaa cattle dip	Kathithyamaa cattle dip -rehabilitated
45.	Mavindu	Green houses.	Provision of green houses
46.	Kawaoni	Extensions officers	Deployment of extensions officers
47.	Kitwii	Extensions officers	Deployment of extensions officers
48.	Kitwii	Avocado processing factory	Set up Avocado processing factory
49.	Kikambuani	Avocado processing factory	Set up Avocado processing factory
Kangundo West			
Kakuyuni location			
50.	Kakuyuni	Free certified seeds and fertilizers	Provision of free certified seeds and subsidized fertilizers
51.	Kakuyuni	Artificial insemination	Provision of Artificial insemination services
52.	Kakuyuni	Farm produce Markets	Marketing of Farm produce
53.	Kakuyuni	Certified free seeds	Provision of certified free seeds to farmers
Kathaana location			
54.	Kathaana	Kathaana chicken farming	Support chicken farming
55.	Kathaana	Free certified seeds and fertilizers	Provision of free certified seeds and subsidized fertilizers
56.	Kathaana	Kathaana dairy farming	Support dairy farming

No.	Sub Location	Project Name	Description of Activities
57.	Kathaana	Tractor program	Provision of free tractor services
58.	Kathaana	Green houses	Provision of green houses
59.	Kathaana	Agricultural advisors	Deployment of adequate agricultural extension officers
60.	Kithongoni	Extension service, free certified seeds and fertilizers	Provision of extension services, free certified seeds and subsidized fertilizers
Kawethei location			
61.	Mukunike	Cattle dip	Construction of a cattle dip
62.	Mukunike	Free certified seeds and fertilizers	Provision of free certified seeds and subsidized fertilizers
63.	Mbusyani	Free certified seeds and fertilizers	Provision of free certified seeds and subsidized fertilizers
Kathiani Sub-county			
Kathiani Central Ward			
Kathiani location			
64.	Mbee	Free certified seeds	Provision of free certified seeds
65.	Ngoleni	Mwania Mbiti cattle dip	Construction of cattle dip
66.	Ngoleni	Farm inputs (fertilizers and free certified seeds for all)	Provision of free certified seeds and subsidized fertilizers
67.	Lita	Lita Extension services	Deployment of adequate extension officers
68.	Kathiani	Certified crop seeds	Provision of certified crop seeds at subsidized prices
69.	Kathiani	Subsidized fertilizers	Provision of subsidized fertilizers
70.	Kathiani	Extension services	provision of adequate Agricultural extension services
71.	Kathiani	Indigenous chicks	Provision of Chicks and support to farmers
72.	Kathiani	Tractor programme	Ploughing in all farms
73.	Ngoleni	Ngoleni cattle dips	Rehabilitation and operationalization
74.	Kathiani	Kauti Irrigation scheme	Operationalization
75.	Kathiani	Kathiani Macadamia processing processing plant	Set up a processing plant
76.	Kathiani	Kathiani Coffee factory	Rehabilitation and Establishment of a revolving fund
Lower Kaewa Ward			
Lower Kaewa/Kaani location			
77.	Ithaeni	Free certified seeds and Artificial Insemination (AI) services	Provision of free certified seeds and AI services
78.	Kauti	Free certified seeds and fertilizers	Provision of free certified seeds and subsidized fertilizers
79.	Kauti	Soil testing services	Provision of soil testing services
80.	Kauti	Artificial Insemination	Provision of AI services
81.	Kithia	Field extension officer	Deployment of adequate agricultural extension officers
82.	Kitunduni	Extension services	Provision of free certified seeds, subsidized fertilizer and timely vaccination services
83.	Kaani	Kithaayoni fruits	Promotion of fruit production
84.	Kaani	Ithaeni Sub-location Certified seeds	Provision of certified seeds to farmers
85.	Kaani	Ithaeni Sub-location Milk coolant	Provision of milk coolant to farmers
86.	Kaani	Ithaeni Sub-location Cereal board	Construction of a cereal board at Ithaeni

No.	Sub Location	Project Name	Description of Activities
87.	Kaani	Certified seeds	Provision of certified seeds to farmers
88.	Kaani	Certified seeds	Provision of certified seeds to farmers
89.	Kaani	Extension officer	Deployment of extension officers
90.	Kaani	Kaani sub-location Fruit factory	Equipping of Kithani factory
91.	Kaani	Extension officer	Deployment of extension officers
92.	Kaani	Chicks programmes	Provision of chicks to farmers
93.	Kaani	Marketing of chicken	conducting Markets surveys and marketing of chicken o behalf of the farmers
94.	Kaani	Training	Facilitate training to farmers
95.	Kaani	Bee keeping projects	Provision of bee keeping projects to all sub-locations
96.	Kaani	Revolving fund	Provision of a revolving fund to coffee farmers, livestock/poultry and horticulture
97.	Kaani	Tractor programme	Provision of tractor programme in all the sub-locations
98.	Kaani	Rabbit farming	Introduction of rabbit farming
Mitaboni ward			
Mitaboni location			
99.	Mathunya	Farm inputs (fertilizer and free certified seeds for all)	Provision of free certified seeds, subsidized fertilizers
100.	Mathunya	Agricultural extension officers	Deployment of adequate agricultural extension officers
101.	Mathunya	Poultry farming	Provision of free indigenous chicks
102.	Mathunya	Green houses	Provision of green houses
103.	Kinyau	Free certified seeds	Provision of free certified seeds
104.	Kinyau	Fertilizers	Provision of subsidized fertilizers
105.	Kinyau	Local produce	Provision for market linkages
106.	Miumbuni	Tractor program	Provision of free tractor services
107.	Miumbuni	Free certified seeds	Provision of free certified seeds
108.	Miumbuni	Fertilizers	Provision of subsidized fertilizers
109.	Ngiini	Tractors program and free certified seeds	Provision of free tractor services and free certified seeds
110.	Thinu	Free certified seeds and fertilizers	Provision of free certified seeds, subsidized fertilizers
111.	Mitaboni	Mitaboni, Ngiini, Mathunya, Kinyau and Miumbuni Tractor services	Proposition of indicated tractors
112.	Mitaboni	Green house, Subsidized fertilizers, Extension Officers, Free seeds	Provision of certified seed, green house and Deployment of extension officer
113.	Mitaboni	Mitaboni Free seeds, Tractor services	Provision of chicks and fertilizers
114.	Mitaboni	Extension officers	Deployment of extension of officer top all sub-location
115.	Mitaboni	Green house	Provision of green house
116.	Mitaboni	Service tractors and fertilizers	Provision of serviced tractors and fertilizers
117.	Mitaboni	Agricultural inputs	Provision of agricultural inputs
Upper Kaewa/Iveti Ward			
Iveti Location			
118.	Iveti	Iveti location green house	Provision of green house
119.	Iveti	Farm inputs (fertilizer and free certified seeds for all)	Provision of free certified seeds, subsidized fertilizers
120.	Iveti	Livestock vaccination vaccines	Timely vaccination of livestock

No.	Sub Location	Project Name	Description of Activities
121.	Iveti	Apiculture	Promotion of bee keeping
122.	Kombu	AI services	Provision of AI services
123.	Kombu	Farm inputs (fertilizer and free certified seeds for all)	Provision of free certified seeds and subsidized fertilizers
124.	Kombu	Green houses	Provision of green houses
125.	Kaliluni	Market linkage	Provide market linkages for French beans, coffee and avocado
Kaewa Location			
126.	Kaewa	Agricultural extension officers	Deployment of adequate Agricultural extension officers
127.	Kaewa	AI services	Provision of AI services
128.	Kaewa	Kathalani cattle dip	Rehabilitation of cattle dip
129.	Kaewa	Farm input (free certified seeds and fertilizers)	Provision of free certified seeds, subsidized fertilizers
130.	Kaewa	Market linkages	Provide market linkages for avocados and passion fruits
131.	Kalunga	Farm inputs (fertilizers and free certified seeds for all)	provision of free certified seeds and subsidized fertilizers
132.	Kalunga	Agricultural extension officers	Field extension officers to be increased
133.	Kalunga	Greenhouses	Provision of green houses
134.	Kalunga	Market linkages	Provision of market linkages for farm produce
135.	Kalunga	Veterinary officers	Deployment of veterinary officers
136.	Kaewa	Iveti, kombu, Kaewa, Kalunga, kaliluni	Provision of Poultry chicks, Fish ponds, Certified seeds, Kaliluni cattle dip Market for farmers produce
Machakos Town Sub-county			
Kalama Ward			
Kyangala Location			
137.	Kakuyuni	Chicks	Distribution of free indigenous chicks to farmers
138.	Kakuyuni	Free certified seeds and fertilizers projects	Provision of free certified seeds and subsidized fertilizers
Kalama Location			
139.	Nzuini	Nzuini cattle dip	Construction of cattle dip
140.	Kalama	Cattle dip	Construction of a cattle dip at Kiatuni, Ulaani and Kyangala
141.	Kalama	Kalama Cattle dip	Transfer of the cattle dip from the market
142.	Kalama	Kali cereal board	Construction
143.	Kalama	Cattle dip	Construction
144.	Kalama	Cattle dip	Construction
145.	Kalama	Makilu cattle dip	Rehabilitation of makilu cattle dip
146.	Kalama	Fruit factory	Establishment of a fruit factory
147.	Kalama	Training	Farmers be trained on crop and animal husbandry
148.	Kalama	Dairy farming	empower locals by purchasing the dairy cows and upgraded breeds for better production
149.	Kalama	Artificial insemination	Provision of artificial insemination services to farmers
150.	Kalama	Subsidized fertilizer and seeds	Subsidized fertilizers to coffee farmers
Kimutwa Location			
151.	Kimutwa	Kwa Kavoo cattle dip	Construction of cattle dip
152.	Kimutwa	Mwau cattle dip	Construction of cattle dip

No.	Sub Location	Project Name	Description of Activities
153.	Kinoin	Free certified seeds and fertilizers	provision of free certified seeds and subsidized fertilizers
154.	Kinoin	Tractor program	Provision of free tractor services
155.	Kinoin	Kinoin cattle dip	Construction of cattle dip
156.	Kinoin	Extension officers	Deployment of adequate extension officers
Mua Ward			
Mua location			
157.	Mikuyu	Cattle dips at Vota & Mikuyu	Construction of cattle dips
158.	Mikuyu	AI services	Provision of AI services
159.	Mikuyu	Free certified seeds	Provision of free certified seeds
160.	Mikuyu	Soil testing	Provision of soil testing services
161.	Katelembo	Tractor program	Provision of free tractor services
162.	Katelembo	Agricultural extension services	Deployment of adequate extension officers
163.	Makyo	Cattle dip	Construction
164.	Katheka Kai	Seedlings and Tractor	Provision of seedlings and tractor
165.	Mikuyu	Tractor	Provision of tractor
Mumbuni North Ward			
Mumbuni Location			
166.	Mumbuni	Miwani dairy farm	Rehabilitation of cattle dips
167.	Mumbuni	Free certified seeds	Provision of free certified seeds
168.	Munga'la	Dairy farming	Provision of dairy cattle
169.		Chicken rearing	Provision of chicks
170.		Rabbit rearing	Provision of rabbits
171.		Revolving fund for coffee	Subsidizing farm inputs
172.		Free certified seeds	Provision of free certified seeds
173.	Kasinga	Dairy farming	Provision of dairy cattle
174.		Chicken rearing	Provision of chicks
175.		Rabbit rearing	Provision of rabbits
176.		Revolving fund for coffee	Subsidizing farm inputs
177.		Free certified seeds	Provision of free certified seeds
178.	Lower kiandani	Dairy farming	Provision of dairy cattle
179.		Chicken rearing	Provision of chicks
180.		Rabbit rearing	Provision of rabbits
181.		Revolving fund for coffee	Subsidizing farm inputs
182.		Free certified seeds	Provision of free certified seeds
183.	Mumbuni north	Fruit collection center at Tumba	Construction of a warehouse to colle to collect fruits in a central area
184.	Mumbuni north	Revolving fund	Provision of a revolving fund for subsidizing farm inputs to farmers
Muvuti/ Kiima Kimwe Ward			
Kiima Location			
185.	Mwanyani	Green houses and fish ponds	Provision of green houses and construction of fish ponds
186.	Mbilini	Damliner and fingerlings	Provision of pondliners and fingerlings
187.	Mbilini	Cattle dip	Construction of cattle dip
188.	Kiima Kimwe	Seedlings, manure	Provision of fruit tree seedlings and manure
189.	Kiima Kimwe	Cattle dips, cut-offs	Construction of cattle dips, laying of cut-off drains
190.	Kivandini	Free certified seeds and fertilizers	Provision of free certified seeds and subsidized fertilizers

No.	Sub Location	Project Name	Description of Activities
191.	Kivandini Sub-County	Kivandini cattle dip	Rehabilitation
192.	Kiima Kimwe	Kiima Kimwe Artificial insemination projects	Artificial insemination
193.	Mwanyani	Mwanyani Poultry farmers	Create marketing opportunities and scrap middlemen to avoid exploitation
Ngelani/Mutituni Ward			
Ngelani Location			
194.	Nzoweni	Kithima green house and coolers	Provision of green houses and coolers
195.	Nzoweni	Fertilizers	Provision of subsidized fertilizers
196.	Nzoweni	Poultry farming	Provision of vaccination services
197.	Nzoweni	Cooperatives	Provide cooperative education
198.	Nzoweni	Farm produce	Provision of market linkages
199.	Nzoweni	French beans	Provision of cooling facilities and market linkages
200.	Nzoweni	Mutituni slaughter house	Expansion of slaughter house
201.	Kiumoni	Veterinary officers	Deployment of adequate veterinary officers
Mutituni Location			
202.	Mutituni	Free certified seeds	Provision of free certified seeds
203.	Mutituni	Tractors	Provision of tractors
204.	Mutituni	Fertilizers	Subsidised fertilizers
205.	Mutituni	Seeds	Provision of appropriate seeds for the climate of the region eg maize, beans etc
	Mutituni	Green houses	Provision of green houses and coolers
206.	Mutituni	Marketing	For farm produce and fruits when on season
207.	Mutituni	Cattle dips	Ngelani- construction
208.	Mutituni	Domestic farming	Provision of chicks and goats
Kola Ward			
209.	Kola	Iuni dispensary	Electrification
210.	Kola	Katuaa	Renovation of cereal store
211.	Kola	Certified crop seeds	Provision of certified free seedlings
212.	Kola	Farm produce marketing	Marketing of farm produce
213.	Kola	Fruit processing	Construction of Fruit processing plant
214.	Kola	Nzaui cattle dip	Rehabilitation
215.	Kola	Iuni cattle dip	Rehabilitation
216.	Muumandu	Muumandu cattle dip	Rehabilitation
217.	Kola	Katanga cattle dip	Rehabilitation
218.	Kola	Nzaini cattle dip	Rehabilitation
219.	Kola	Mbuana cattle dip	Rehabilitation
220.	Kola	Kikumbo cattle dip	Rehabilitation
221.	Kola	Extension officers	Deployment
222.	Kola	Soil analysis	Soil testing and analysis
223.	Kola	Free tractor services	Provision of tractor services
224.	Kola	Indigenous chicks	Provision of chicks to women groups
225.	Kola	Artificial insemination	Provision of artificial insemination services
Machakos Central Ward			
226.	Machakos	Seed and fertilizers	Provision of seed and fertilizers`
227.	Machakos	Pesticide, herbicides	Provision of pesticides and herbicides
228.	Machakos	Fruit processing factory Tractors	Setting up of a fruit processing factory

No.	Sub Location	Project Name	Description of Activities
Masinga Sub-county			
Ekalakala Ward			
Ekalakala Location			
229.	Nzukini	Free certified seeds and tractor program	Provision of free certified seeds and free tractor services
230.	Ekalakala	Ekalakala market	Provision of cold storage facilities for fish Provision of free certified seeds and subsidized fertilizers
231.	Ekalakala	Farm machinery and inputs	Provision of free certified seeds, subsidized fertilizers, green houses, and free tractor services. Establishment of irrigation schemes and fruit tree nurseries
232.	Ekalakala	Free Indigenous chicks	Program of Free Indigenous chicks
233.	Ekalakala	Veterinary medicines	Program of Veterinary medicines
234.	Ekalakala	Irrigation scheme	Program of Irrigation scheme
235.	Ekalakala	Green house	Program of Green house
236.	Ekalakala	Fruit processing plant	Program of Fruit processing plant
237.	Ekalakala	Ekalakala Cattle dip	Program of Ekalakala Cattle dip
238.	Ekalakala	Creation of a landing beach	Program of Creation of a landing beach
239.	Ekalakala	Seedlings programs	Program of Seedlings programs
240.	Ekalakala	Fishing Nets	Program of Fishing Nets
241.	Ekalakala	Provision of fingerlings (baby fish)	Program of Provision of fingerlings (baby fish)
242.	Ekalakala	Water safety officers	Program of Water safety officers
243.	Ekalakala	Equipment such as oxygen, patrol boat	Program of Equipment such as oxygen, patrol boat
244.	Ekalakala	Fish storage cold room	Program of Fish storage cold room
245.	Nzukini	irrigation scheme	Program of Establish irrigation scheme
246.	Nzukini	Greenhouse	Greenhouse
247.	Nzukini	Fruit processing	Program of Fruit processing plant
248.	Nzukini	Cattle dip	Program of Cattle dip
249.	Nzukini	Veterinary medicines	Program of Veterinary medicines
250.	Nzukini	Seedlings programs	Program of Seedlings programs
251.	Nzukini	Kambiti cattle dip	Program of renovation of kambiti cattle dip
Ikatini Location			
252.	Itunduimuni	Chicks	Distribution of free indigenous chicks
253.	Itunduimuni	Free certified seeds	Provision of free certified seeds
254.	Itunduimuni	Greenhouses	Provision of green houses
255.	Ikatini	Greenhouse	Program of greenhouse
256.	Ikatini	Irrigation scheme	Program of irrigation scheme
257.	Ikatini	Seedlings programs	Program of seedling
258.	Ikatini	Kambiti cattle dip	Program of renovation of kambiti cattle dip

No.	Sub Location	Project Name	Description of Activities
259.	Itunduimuni	Kwa mulinga cattle dip	Program of cattle dip
260.	Itunduimuni	Provision of extension officers	Program of Provision of extension officers
261.	Itunduimuni	Seedlings programs	Program of Seedlings programs
Kivaa Ward			
Kivaa Location			
262.	Kaewa	Tractor program	Provision of free tractor services
263.	Kaewa	Chicks	Provision of free indigenous chicks
264.	Kaewa	Seeds (ndengu and millet)	Provision of seeds (ndengu and millet)
265.	Kaewa	Maize – mangoes	Promotion of mango production
266.	Kaewa	Extension officers	Deployment of adequate extension officers
267.	Kaewa	Soil testing	Provision of soil testing services
268.	Kaewa	Water from Masinga dam	Establishment of irrigation scheme
269.	Kaewa	Green houses	Provision of green houses
270.	Kaewa	Animal yards and fencing	Construction of animal yard & fencing
271.	Iiani	Animal yards	Animal yards at iiani market and fencing
272.	Iiani	Tractor program	Provision of free tractor service
273.	Iiani	Ndengu, maize, mangoes, cowpeas, pawpaw and millet	Provision of free certified seeds and seedlings for ndengu, maize, mangoes, cowpeas, pawpaw and millet
274.	Iiani	Chicks	Provision of free indigenous chicks
275.	Iiani	Irrigation water	Establishment of irrigation scheme
276.	Iiani	Greenhouses	Provision of greenhouses
277.	Iiani	Extension officers	Deployment of extension officers to train farmers on appropriate varieties and soil health
Kithyoko Location			
278.	Thatha	Tractor program	Provision of free tractor services per location
279.	Thatha	Free certified seeds	Provision of free certified seeds
280.	Thatha	Kaunduni drip	Installation of drip kit at Kaunduni water dam
281.	Thatha	Kwa Love greenhouse	Provision of greenhouse at Kwa Love borehole
282.	Thatha	Kaliluni dam greenhouse	Provision of greenhouse
283.	Thatha	Mutyota green house	Provision of green house
284.	Thatha	Ngini green house	Provision of green house
285.	Thatha	Katisaa green house	Provision of green house
286.	Thatha	Kwa Matinda green house	Provision of green house
287.	Miangeni	Tractor program	Provision of tractor services
288.	Miangeni	Agricultural extension services	Deployment of adequate extension officers
289.	Miangeni	Free certified seeds	Provision of free certified seeds
290.	Kithyoko	Free certified seeds	Provision of free certified seeds
291.	Kithyoko	Tractor program	Provision of tractor services
292.	Kithyoko	Kwa Komu green house	Provision of green house
293.	Kithyoko	Kwa Muthembwa green house	Provision of green house
294.	Kithyoko	Chicks, goats and dairy cattle	Provision of free indigenous chicks, goats and cattle breeds
295.	Iiani	Cattle and Goats	Cattle and goat rearing services.
296.	Thatha	Animal feeds	napier grass,
297.	Thatha	Chicks	Provision of free Indigenous chicks,
298.	Thatha	Dairy Cattle	Provision of dairy cattle
299.	Kivaa	Tractor program	Provision of free Tractor Services.

No.	Sub Location	Project Name	Description of Activities
300.	Kivaa	Seeds	Provision of free seeds.
301.	Kivaa	Mangoes	- Promotion of horticulture (Mango processing Industry).
302.	Kivaa	Green Houses	Provision of greenhouses.
303.	Kivaa	Dairy Cattle	Artificial Insemination for Dairy Cattle.
304.	Kivaa	KivaaMarket	Rehabilitation of cattle dip and toilet construction
305.	Kivaa	Extension officers	Extension officers and services.
306.	Eendei	Tractor program	Provision of free Tractor Services.
307.	Eendei	Seeds	Provision of free seeds.
308.	Eendei	Goats	Provision of goats rearing.
309.	Eendei	Chick	Provision of free indigenous chicks
310.	Eendei	Green Houses	Provision of greenhouses.
Masinga Central Ward			
Kangonde Location			
311.	Kangonde	Masinga location ploughing tractors program	Provision of free tractor services
312.	Kangonde	Tree seedlings	Provision of fruit tree seedlings
313.	Kangonde	Free certified seeds	Provision of free certified seeds
314.			
315.	Kangonde	Chicks	Provision of free indigenous chicks
316.	Kangonde	Kangonde staff	Deployment of adequate extension officers
317.	Kangonde	Certified pasture seeds	Provision of free certified pasture seeds
318.	Kangonde	Poultry	Provision of vaccination services
319.	Mutwamwaki	Chicks	Provision of free indigenous chicks
Masinga Location			
320.	Katulye	Chicks	Provision of free indigenous chicks
321.	Katulye	Dairy farming	Provision of adequate extension officers
322.	Katulye	Chicks	Provision of free indigenous chicks
323.	Katulye	Bee keeping	Provision of apiculture equipment
324.	Katulye	Cover crops	Promotion of conservation agriculture
325.	Katulye	Free certified seeds	Provision of free certified seeds
326.	Masinga	Free certified seeds	Provision of free certified seeds
327.	Masinga	Tractor program	Provision of free tractor service
328.	Masinga	Passion planting	Provision free fruit seedlings
329.	Masinga	Fertilizers	Provision of subsidized fertilizers
330.	Masinga	Goats	Provision of adequate extension officers
331.	Masinga	Bee keeping	Provision of apiculture equipment
332.	Musumaa	Fertilizers	Provision of subsidized fertilizers
333.	Musumaa	Free certified seeds	Provision of free certified seeds
334.	Musumaa	Seedlings	Provision of fruit tree seedlings
335.	Musumaa	Chicks	Provision of free indigenous chicks
336.	Musumaa	Pesticides	Provision of pesticides
337.	Masinga central	Masinga and Kangonde location Silo	Construction of a Silo
338.	Masinga central	Cattle dip to be revived at Ndovoini	Construction of Cattle dip
339.	Masinga central	Certified crop seed	Provision of certified crop seeds
Muthesya Ward			
Muthesya Location			
340.	Kathukini	Free certified seeds	Provision of free certified seeds
341.	Kathukini	Tractor program	Provision of free tractor services
342.	Kathukini	Fertilizers	Provision of subsidized fertilizers

No.	Sub Location	Project Name	Description of Activities
343.	Kathukini	40 green houses	provision of greenhouses
344.	Muthesya	Planting seeds 1000 beneficiaries	Provision of free certified seeds
345.	Muthesya	Green houses at Lungulueni Primary School	Provision of greenhouses
346.	Muthesya	Green houses at Kikomba Primary School	Provision of greenhouses
347.	Muthesya	Green houses at Kaseve Secondary School	Provision of greenhouses
348.	Muthesya	Green houses at muthesya Secondary School	Provision of greenhouses
349.	Muthesya	Green houses at Kikomba Secondary School	Provision of greenhouses
350.	Muthesya	Free certified seeds	Provision of free certified seeds
351.	Muthesya	Fish ponds	Construction of fish ponds
352.	Muthesya	Vaccines	Provision of timely vaccination services
353.	Muthesya	Trainings	Provision of extension services
354.	Muthesya	Mulaani market dip	Renovation
355.	Muthesya	Kamaima market dip	Renovation
356.	Muthesya	Tractor programme	Provision of tractors in the ward
357.	Muthesya	Certified seeds	Provision of certified seeds to the farmers
358.	Muthesya	Extension officers	Deployment of extension officer
359.	Muthesya	Green houses	Provision of green houses at Kikule and all the secondary schools in the ward
360.	Muthesya	Kikule Slaughter house	Construction of slaughter houses
361.	Muthesya	Kikule cattle dip	Construction
362.	Muthesya	Mathenge cattle dip	Construction
363.	Muthesya	Muthesya cattle dip	Construction
364.	Muthesya	Lungulueni cattle dip	Construction
365.	Muthesya	Kathukini cattle dip	Construction
366.	Muthesya	Misuuni cattle dip	Construction
367.	Muthesya	Artificial insemination	Provision of artificial insemination at the cattle dips in all sublocations
368.	Muthesya	Subsidized storage wards	Provision of subsidized storage bags in all sublocations
369.	Muthesya	Chicks	Provision of chicks to organized groups
Ndithini Ward			
Ndithini Location			
370.	Ndithini	Chick project	Free chicks
371.	Ndithini	Fish farming	Fish pond
372.	Ndithini	Ndithini	Dam liners
373.	Ndithini	Ndithini	Bee hives
374.	Ndithini	Farm inputs	Tractor services
375.	Ndithini	Masine market	Hatchery
376.	Ndithini	Ndithini location	Renovation of cattle dips
377.	Ndithini	Kiatineni	Slaughter house
378.	Ndithini	Mananja	Slaughter house
379.	Ndithini	Kasuvilo	Veterinary and AI services
380.	Kivani	Fertilizers	Provision of subsidized fertilizers
381.	Kivani	Free certified seeds	Provision free certified seeds

No.	Sub Location	Project Name	Description of Activities
382.	Kivani	Tractor program	Provision free tractors services
383.	Kivani	Fish ponds	Rehabilitation of fish ponds
384.	Kivani	Seedlings	Promotion of agro forestry
385.	Kivani	Seedlings	Promotion for cooperatives and SACCOs for fruit production
386.	Kivani	Cattle dips	Construction
Matungulu Sub-county			
Kyeleni Ward			
387.	Nzambani	Free certified seeds and fertilizers	Provision of free certified seeds and subsidized fertilizers
388.	Nzambani	Fruit processing plants	Construction of fruit processing plants
389.	Kyeleni	Farm inputs e.g. fertilizers, free certified seeds	Provision of subsidized fertilizers and free certified seeds
390.	Kyeleni	Tractor program	Provision of free tractor services
391.	Kyeleni	Kyeleni market cereal board	Kyeleni market cereal board to be created
392.	Kyeleni	Kolping, Kituluni, Kyeleni Cattle dips	Rehabilitation of the cattle dips
393.	Kyeleni	Artificial Insemination	Provision of artificial insemination services to all five sub-location with dips
394.	Kyeleni	Kwosau, Kwale cattle Dips	Costruction of new cattle dips
395.	Kyeleni	Slaughter house	Costruction of slaughter house
396.	Kyeleni	Certified seedlings	Distribution of certified seedling in the entire ward
397.	Kyeleni	Extension Officers	Deployment of more extension officers in the entire ward
398.	Kyeleni	Fertilizer	Distribution of fertilizer in the five sub-locations
399.	Kyeleni	Agricultural Officers	Construction of office in the entire ward which will house the Agricultural officers.
Matungulu East Ward			
Matungulu location			
400.	Mwatati	Uamini cattle dip	Rehabilitation of cattle dip
401.	Mwatati	Fertilizers	Provision of subsidized fertilizers
402.	Mwatati	Free certified seeds	Provision of free certified seeds
403.	Mwatati	Green house	Provision of green house
404.	Mwatati	Chicks	Provision of free indigenous chicks
405.	Mwatati	Vaccination	Provision of timely vaccination services
406.	Kambusu	Free certified seeds	Provision of free certified seeds
407.	Kambusu	Chicks	Provision of free indigenous chicken
408.	Kambusu	Greenhouse project	Provision of green house
409.	Kambusu	Training project	Provision of extension services
410.	Kambusu	Milk processing plant	Provision of milk cooling equipment
411.	Matunguu East	Tractor services Matungulu East	Ploughing
412.	Matunguu East	Chicks	Provision of free indigenous chicks
413.	Matunguu East	Farmers training	Training
414.	Matunguu East	Revolving fund	Provision of a revolving fund for Sacco farmers
415.	Matunguu East	Kaukiswa factory	Milling factory needed-construction
416.	Matunguu East	Tree seedlings	Provision of fruit tree seedlings
417.	Matunguu East	pesticides	Provision of pesticides
418.	Matunguu East	Coffee farming at Kambusu	Support farmers, revolving fund, construction of milling factory
419.	Matunguu East	Subsidized seedlings	Provision of Subsidized seedlings

No.	Sub Location	Project Name	Description of Activities
420.	Matunguu East	Milk processing plant	Provision of milk processing equipment
421.	Matunguu East	Uamau cattle dip	rehabilitation
422.	Matunguu East	Green house project	Provision of green houses
423.	Matunguu East	Mathethi cattle dip	Encroachment and rehabilitation
Matungulu North			
Kiboko Location			
424.	Kayata	Tractor program	Provision of free tractors services
425.	Kayata	Free certified seeds	Provision of free certified seeds
426.	Uamani	Kakawe SHG green house	Provision of green houses
427.	Uamani	Kwa Mutu shopping centre cattle dip	Renovation of cattle dip
Matungulu West Ward			
Koma Location			
428.	Mbiuni	Farm inputs (fertilizers, free certified seeds)	Provision of free certified seeds and subsidized fertilizers
429.	Mbiuni	AI services	Provision of AI services
430.	Mbiuni	Tractor program	Provision of free tractor services
431.	Kalandini	Slaughter house	Construct slaughter house at kisukioni
Tala Ward			
Tala Location			
432.	Katine	Coffee farmers training	Provision of coffee extension officers
433.	Katine	Free certified seeds	Provision of free certified seeds
434.	Katine	Extension services	Provision of extension officers
435.	Katine	Katine TTI green house	Provision of green house
436.	Katine	Multiplication center for poultry (chicken) dairy cows, goats, sheep, pigs	Multiplication center for poultry (chicken) dairy cows, goats, sheep, pigs
437.	Katine	Mango seedlings	Provision of grafted mango seedlings
438.	Katine	Livestock vaccination	Provision of timely vaccination services
439.	Katine	Tractors programs	Repair of free tractors services
440.	Kyaume	Fertilizers	Provision of subsidized fertilizers
441.	Kyaume	Seedlings	Provision of seedlings
442.	Kyaume	Grafted seedlings	Provision of grafted seedlings
443.	Kyaume	Tractor program	Provision of free tractor services
Mavoko Sub-county			
Athi River Ward			
Athi River Location			
444.	Athi River North	Athi River North cattle dips	Construction of cattle dip
445.	All sub loactions	Provision of fertilizers	Provision of subsidized fertilizer
446.		Certified seeds	Provision of certified seeds to farmers
447.		Pest control	Provision of pesticides to farmers
448.		Irrigation	Introduction of irrigation schemes
449.		Ploughing tractor programmes	Provision of tractor
450.		Green house programme	Provision of green houses to farmers
451.		Chicks	Provision of chicks
Muthwani Ward			
452.	Muthwani	Veterinary services	Deployment of adequate veterinary extension officers
453.	Muthwani	Extension services	Deployment of adequate extension officers
454.	Muthwani	Certified crop seeds	Provision of certified crop seeds
455.	Githunguri	Certified crop seeds	Provision of certified crop seeds

No.	Sub Location	Project Name	Description of Activities
456.	Githunguri	Subsidized fertilizers	Provision of subsidized fertilizers
457.	Githunguri	Free tractor services	Tractor ploughing program
458.	Githunguri	Indigenous chicks	Provision of Chicks and support to farmers
459.	Nzoiani	Tree seedling centre	Training groups and individuals on commercial farming on modern technology
460.	Nzoiani	Training Centre	Training groups and individuals on commercial farming on modern technology
461.	Nzoiani	Chicks Hatchery	Construction
462.	Nzoiani	Fish ponds	Construction
463.			
464.			
465.	Nzoiani	Training Centre	Construction
466.	Katani	Kamalu/Drum vale cattle dip	Construction
467.	Katani	Certified crop seeds	Provision of certified crop seeds
468.			
469.	Katani	Miondoni (kwa kala) cattle dip	Rehabilitation
470.	Katani	Wamunyu cattle dip	Rehabilitation
471.	Katani	Kyawango cattle dip	Rehabilitation
472.	Katani	Ngii cattle dip	Rehabilitation
Kinanie Ward			
473.	Kinanie	Kwabazir cattle dip	Renovation of cattle dip
474.	Mathatani	Mathatani cattle dip	Renovation of cattle dip
475.	Mathatani	Kyumbi kalima kathei dip	Cattle dip construction
476.	Kinanie	Seed and fertilizers	Distribution of seeds and fertilizers to all sub-locations
477.	Kinanie	Farm tractors	Tractor services in all location
478.	Kinanie	Artificial insemination services and veterinary extensions	To be provided to all sub-locations
479.	Kinanie	Cold storage for dairy products	Construction of dairy farm cold storage projects at kinanie
480.	Kinanie	Chick (kienyeji)	Distribution of chick to farmers in all sub-locations
481.	Kinanie	Farmer training	Conducting trainings on sustainable farming methods in all sub-locations
Mwala Sub-county			
Kibauni Ward			
Ikalaasa Location			
482.	Ngungi	Certified crop seeds	Provision of certified crop seeds
483.	Ngungi	Fertilizers	Provision of subsidized fertilizers
484.	Ngungi	Tractor program	Provision of free tractor services
485.	Ngungi	Certified pasture seeds	Provision of certified pasture seeds
486.	Ngungi	Chicks	Provision of free indigenous chicks
487.	Matulani	Extension services	Deployment of adequate extension officers
488.	Matulani	Certified pasture seeds	Provision of certified pasture seeds
489.	Matulani	Cattle dip at Uvanga village	Construction of cattle dip
490.	Matulani	Cattle dip at Konza Kwa Mathau	Construction of cattle of dip
491.	Matulani	Extension services	Deployment of adequate extension officers
492.	Matulani	Certified crop seeds	Provision of certified crop seeds
493.	Matulani	Tractor program	Provision of free tractor service

No.	Sub Location	Project Name	Description of Activities
494.	Kamuthwa	Certified pasture seeds	Provision of certified pasture seeds
Kibauni Location			
495.	Itumbule	Certified pasture seeds	Provision of certified pasture seeds
496.	Itumbule	Chicks	Provision of free indigenous chicks
497.	Itumbule	Extension services	Deployment of adequate extension officers
498.	Itumbule	Tractor program	Provision of free tractor services
499.	Itumbule	Certified crop seeds	Provision of certified crop seeds
500.	Mukaa	Certified pasture seeds	Provision of certified pasture seeds
501.	Mukaa	Chicks	Provision of free indigenous chicks
502.	Kitile	Agroforestry	Promotion of agro forestry
503.	Kitile	Chicks	Provision of free indigenous chicks
504.	Kitile	Extension services	Deployment of adequate extension officers
505.	Matulani	Cattle dip at Uvanga village	Construction of Cattle dip at Uvanga village
506.	Itumbule	Cattle dip at Kwa Mathau	Construction of Cattle dip at Kwa Mathau
507.	Itumbule	Ndivuni cattle dip	Rehabilitation of Ndivuni cattle dip
508.	Kilala	Kilala cattle dip	Construction of Kwa Mathau cattle dip
509.	Kitile	Kiteteni cattle dip	Rehabilitation
510.	Kibauni	Title deeds	Provision of Title deeds
511.	Kibauni	Training of farmers	Training farmers on crop and animal husbandry
512.	Kibauni	Seedlings to farmers	Provision of Seedlings
513.	Kibauni	Immunization of livestock	Immunization of livestock
514.	Kibauni	Green Houses	Provision of six Green Houses to farmers
515.	Kibauni	Chicks	Provision of Improved kienyenji
516.	Kibauni	Daily farming	Processing plant
517.	Kibauni	Fertilizer	Provision of fertilizers
518.	Kibauni	Chicks	Harchining machine for Kibauni, ikalaasa and ngomano
519.	Kibauni	Training on farming technology	Support by the donors
520.	Kibauni	Land required	Purchase of 4 hectares of land
Ngomano Location			
521.	Kiundwani	Certified crop seeds	Provision of certified crop seeds
522.	Kiundwani	Certified pasture seeds	Provision of certified pasture seeds
523.	Kiundwani	Tractor program	Provision of free tractor services
524.	Kiundwani	Extension services	Deployment of adequate extension officers
525.	Kilala	Extension services	Deployment of adequate extension officers
526.	Kilala	Agroforestry	Promotion of agroforestry
527.	Kilala	Soil testing	Provision of soil testing services
Makutano/Mwala Ward			
Kyawango Location			
528.	Maweli	Cattle dip at Nthunguni	Construction of cattle dips
529.	Maweli	Cattle dip at Kwa Muoka	Construction of cattle dips
530.	Maweli	Cattle dip at Kaaria	Construction of cattle dip
531.	Kyawango	Cattle dip at Kyawango	Rehabilitating of cattle dip
532.	Kyawango	Apiculture	Promotion of apiculture
Makutano Location			
533.	Kyamutwii	Cattle dips at Kwa Nthula	Rehabilitation of cattle dip
534.	Kyamutwii	Cattle dips at Kwa Musyoni	Construction of cattle dip

No.	Sub Location	Project Name	Description of Activities
Mwala Location			
535.	Myanyani	Chicks	Provision of free indigenous chicks
536.	Myanyani	Myanyani farm tractors	Provide farm Tractors
537.	Ngulini	Certified pasture seeds	Provision of certified pasture seeds
538.	Ngulini	Agroforestry	Promotion of agroforestry
539.	Ngulini	Indigenous chicks	Provision of free indigenous chicks
540.	Ngulini	Irrigation scheme	Establishment of irrigation schemes
541.	Ngulini	Certified crop seeds and fertilizers	Provision of certified crop seeds and subsidized fertilizers
542.	Kibau	Chicks	Provision of free indigenous chicks
543.	Kibau	Marketing	Provision of market linkages
Masii Ward			
Masii Location			
544.	Utithini	AI services	Provision of AI services
545.	Mbaani	Tractor program	Provision of free tractor services
546.	Mbaani	Chicks	Provision of free indigenous chicks
547.	Mbaani	Marketing	Provision of market linkages
Mbiuni Ward			
Mbiuni Location			
548.	Makilwa	Agroforestry	Promotion of agroforestry
549.	Mbiuni	Extension services	Deployment of adequate extension officers
550.	Mbiuni	Cattle dips at Kwa Mbozo, Kikae and Mbiuni	Rehabilitation of cattle dips
551.	Mbiuni	Agroforestry	Promotion of agroforestry
552.	Mbiuni	Certified crop seeds and subsidized fertilizers	Provision of certified crop seeds and subsidized fertilizers
553.	Mbiuni	Marketing	Provision of market linkages
554.	Nyanyaa/Mbiuni	Livestock market	Completion of Nyanyaa market and Mbiuni livestock market
555.	Kabaa	Certified crop seeds and free tractor program	Provision of certified crop seeds and free tractor services
556.	Kabaa	Kabaa irrigation scheme	Expansion of scheme
557.	Mumbuni	Cattle dip at Kwa Syowai	Rehabilitation of cattle dip
558.	Mumbuni	Tractor program	Provision of free tractor services
559.	Mumbuni	Certified crop seeds and subsidized fertilizers	Provision of certified crop seeds and subsidized fertilizers
560.	Mumbuni	Agroforestry	Promotion of agro forestry
Kathama Location			
561.	Katitu	Cattle dips and veterinary services	Deployment of adequate veterinary officers and construction of cattle dips
562.	Kwa Mutula	Tractor program	Provision of free tractor services
563.	Etikoni	Certified crop seeds, subsidized fertilizers and free tractor program	Provision of certified crop seeds, subsidized fertilizers and free tractor services
564.	Etikoni	Agroforestry	Promotion of agroforestry
565.	Muthwani	Certified crop seeds, subsidized fertilizers and free tractor program	Provision of certified crop seeds, subsidized fertilizers and free tractor services
566.	Kathama	Kathama cattle dip	To be revived and renovated of dip`
567.	Kathama	Kindaluma cattle dip	Renovation and operations
568.	Kathama	Kathama livestock1	Market to be provided
569.	Mbiuni	Kabaa irrigation	Clearance of the fallow for clean water,exapandation of the fallows

No.	Sub Location	Project Name	Description of Activities
570.	Mbiuni	Kabaa livestock market	To be established and fenced
571.	Mbiuni	Fruit processing plant	Construction and operationalization
572.	Mbiuni	Farm produce marketing	Provision of officers on the field for research
573.	Mbiuni	Kikae cattle dip	Renovation and operations
574.	Mbiuni	Lower kundu cattle dip	Renovation and operations
575.	Mbiuni	Kwambaoso cattle dip	Renovation and operations
576.	Mbiuni	Extension officers	Deployment of adequate Agricultural extension officers
Muthetheni Ward			
Muthetheni Location			
577.	Kionyweni	Cattle dips at Malaani and Kionyweni	Rehabilitation of cattle dips
578.	Kionyweni	Cattle dips	Rehabilitation of cattle dips
579.	Kang'ethe	Certified crop/pasture seeds and apiculture	Provision of certified crop/pasture seeds and apiculture equipment
Miu location			
580.	Kalamba	Certified crop seeds	Provision of certified crop seeds
581.	Kalamba	Fruit processing factories	Establishment of fruit processing plant
582.	Kalamba	Free certified seeds, fertilizers and tractor program	Provision of free certified crop seeds, subsidized fertilizers and free tractor services
583.	Muthetheni	Dam at kwa mbaa Ng'ola – ngamba -Dam at masilu River-Miu (kalamba),-Ngamba cattle Dip Rehabilitation,-Muthetheni Cattle Dip Rehabilitation, -Miu Cattle Dip Rehabilitation, -Kionyweni Cattle Dip Rehabilitation, -Kaliambeu Cattle Dip Rehabilitation, Wandue Cattle Dip Rehabilitation	Rehabilitation
Wamunyu Ward			
Wamunyu Location			
584.	Nyaani	Certified crop seeds, veterinary services, indigenous chicks	Provision of certified crop seeds, veterinary services, free indigenous chicks
585.	Wamunyu	Milk processing plant at Wamunyu	Establishment of milk processing plant
586.	Wamunyu	Livestock market	Replace livestock market with a modern market
587.	Kilembwa	Indigenous chicks, veterinary services	Provision of free indigenous chicks and deployment of adequate veterinary services
588.	Kilembwa	Public silo	Construct Public silo
589.	Kilembwa	Farm inputs and agricultural extension services	Provision of farm inputs and agricultural extension services
590.	Kyawango	Extension officers	Provision of adequate extension services
591.	Kyawango	Certified crops seeds, subsidized fertilizers	Provision of certified crops seeds and subsidized fertilizers
592.	Kyawango	Chicks	Provision of free indigenous chicks
593.	Kambiti	Agroforestry	Promotion of agro forestry
594.	Kambiti	Apiculture and extension services	Provision of apiculture equipment and deployment of adequate extension officers
595.	Kambiti	Cattle dips at Kilaatu/Adhara	Construction of cattle dips
596.	Kaitha	Pesticides, seedlings, fertilizers, indigenous chicks	Provision of pesticides, seedlings, subsidized fertilizers, free indigenous chicks and free vaccination services

No.	Sub Location	Project Name	Description of Activities
597.	Kaitha	Irrigation schemes at Muvuti dam	Establishment of irrigation schemes
598.	Kaitha	Milk processing plant	Establishment of milk processing plant
Yathui Location			
599.	Kwa Kala	Chicks and veterinary services	Provision of free indigenous chicks and timely veterinary services
600.	Kwa Kala	Irrigation scheme along Athi River	Establishment of irrigation scheme
601.	Kwa Kala	Tractor program	Provision of free tractor service
602.	Kwa Kala	Certified crop seeds and subsidized fertilizers	Provision of crop seeds and subsidized fertilizers
603.	Kyamutula	Tractor program, certified crop seeds, chicks, fertilizers and veterinary services	Provision of free tractor services, certified crop seeds, subsidized fertilizers and veterinary services
Yatta Sub-county			
Matuu Ward			
Matuu Location			
604.	Kaluluini	Certified crop seeds and fertilizers	Provision of certified crop seeds and subsidized fertilizers
605.	Kaluluini	Certified crop seeds and fertilizers	Provision of certified crop seeds and subsidized fertilizers
606.	Kakumini	Certified crops and extension services	Provision of certified crop seeds and deployment of adequate extension services
607.	Matuu	Certified crop seeds	Provision of certified crop seeds
608.	Katulani	chicks	Provision of free indigenous chicks
609.	Matuu	kaluluini	Provision of certified seeds and fertilizer
610.	Matuu	kakumini	Provision of certified seeds and fertilizer
611.	Matuu	matuu	Provision of certified seeds and fertilizer
612.	Matuu	Matuu	Provision of hatcheries
613.	Matuu	katulani	Provision of certified seeds and fertilizer
614.	Matuu	kaluluini	Provision of agro chemicals
615.	Matuu	kakumini	Provision of agro chemicals
616.	Matuu	matuu	Provision of agro chemicals
617.	Matuu	katulani	Provision of agro chemicals
618.	Matuu	kaluluini	Construction of a modern market
619.	Matuu	kakumini	Construction of a modern market
620.	Matuu	matuu	Construction of a modern market
621.	Matuu	katulani	Construction of a modern market
622.	Matuu	All sub-location	Provision of free indigenous chicks
623.	Matuu	Ngengi shopping centre	Construction of a silo
624.	Matuu	Ngengi –Cattle dip	Construction of a cattle dip
Ikombe Ward			
625.	Kyasioni	Chicks, free certified crop seeds, green houses and fertilizers	Provision of free indigenous chicks, certified crop seeds, green houses and subsidized fertilizers
626.	Ikombe	Ikombe /Kithito	Green house
627.	Ikombe	Ikombe/ kithito	Tractors for ploughing and seeds
628.	Kitheuni	Kitheuni	Construction of seed store – Kwa Nzimi and provision of certified seeds, fertilizers, pesticides, extension officers to be provided
629.	Kyasioni	Kyasioni	provision of certified seeds, fertilizers, pesticides, extension officers to be provided chicken, livestock Breeds

No.	Sub Location	Project Name	Description of Activities
630.	Kinyaata	Kinyaata mango plant	Instal a Plant for mangoes and provision of seeds, Fertilizers and Pesticides
631.	Kinyaata	Kinyaata	Construction of cattle dips at the said places
632.	Kinyaata	Kivunga cattle dip	Construction of cattle dip
633.	Kinyaata	Kitheuni cattle dip	Construction of cattle dip
634.	Kinyaata	Maiuni cattle dip	Construction of cattle dip
635.	Kinyaata	Mathingau cattle dip	Construction of cattle dip
636.	Kinyaata	Kyasioni cattle dip	Construction of cattle dip
637.	Kinyaata	Mwambathaana Kithito	Construction of cattle dip
Kinyaata Location			
638.	Kinyaata	Extension officers services	Deployment of adequate extension officers
Katangi Ward			
Kyua Location			
639.	Syokisinga	Extension officers services	Deployment of adequate extension officers
640.	Katangi	Katangi	Deployment of adequate extension officers Provision of seeds, Provision of free chicks Cattle dip renovation
641.	Katangi	Kyua	Deployment of adequate extension officers Provision of seeds, Provision of free chicks Renovation
642.	Katangi	Mekilingi	Deployment of adequate extension officers Provision of seeds, Provision of free chicks
643.	Katangi	Syokisinga	Deployment of adequate extension officers Provision of seeds, Provision of free chicks
Kithimani Ward			
Kithimani Location			
644.	Mamba	Certified crop seeds	Provision of certified crop seeds
645.	Kithimani	Certified crop seeds	Provision of certified crop seeds
646.	Kithimani	AI services	Provision of AI services
647.	Kithimani	Tree planting for climate change	Tree planting for climate change
648.	Kithimani	Plant clinics	Provision of plant clinics
649.	Kithimani	AI services	Provision of AI services
650.	Kithimani	Marketing	Provision of market linkages
651.	Kithimani	Fruit processing plant	Establishment of Fruit processing plant
652.	Kithendu	Fish ponds along Yatta Canal	Construction of fish ponds
653.	Kithendu	Certified crop seeds and fertilizers	Provision of certified crop seeds and subsidized fertilizers
654.	Kithendu	Apiculture, indigenous chicks and extension services	Provision of apiculture equipment, free chicks and deployment of adequate extension officers
655.	Kithendu	Fruit processing plant	Establishment of fruit processing plant
Ndalani Ward			
Kisiiki Location			
656.	Kisiiki	Cattle dips at Kisiiki sub-location	Construction of a cattle dip
657.	Kisiiki	Livestock market at Kisiiki	Procure land for livestock market at Kisiiki
658.	Kwa Ndolo	Certified crop seeds	Provision of certified crop seeds
659.	Kwa Ndolo	Subsidized fertilizers	Provision of subsidized fertilizers
660.	Kwa Ndolo	Extension officers	Deployment of adequate Agricultural extension officers
661.	Kwa Ndolo	Indigenous chicks	Provision of Chicks and support to farmers
662.	Kwa Ndolo	Fish Ponds	Establishment
663.	Kwa Ndolo	Green Houses	Provision

No.	Sub Location	Project Name	Description of Activities
664.	Kwa Ndolo	Beehives	Provision
665.	Kwa Ndolo	Tractors	Ploughing Initiative

Energy, Infrastructure and ICT

No.	Sub Location	Project Name	Description of Activities
Kangundo sub county			
Kangundo Central ward			
Kivaaani location			
1.	Mulingana	Mulingana market, Mulingana Catholic Church and Kwa Pius Mutwii mlika mwizi	Installation of mlika mwizi
2.	Matetani	Katitu road to Kanzokea Primary School through forest, Kwa Akamba road to Maseno, Kinyae to Kwa Nzia, Maseno road to main roa murrum and culverts	Grading, Gravelling and installation of culverts
3.	Matetani	Maseno, Kanzia and Kinyae mlika mwizi	Installation of mlika Mwizi
4.	Matetani	Kiko, Kyai School and Mbondoni culverts	Construction of drifts and installation of culverts
5.	Matetani	Kiko, Kyai School and Mbondoni gabions	Gabions protection works
Kangundo location			
6.	Isinga	Katiso to Katiso, Kilalani Primary to Bishop Mulwa Kwa Akamba to Thyaka Police station to Ukanga utune Kilungu to Jimmy Thyaka to Ndovoinin DEB Primary ground to AIC Ndovoini road	Grading, Gravelling and installation of culverts

No.	Sub Location	Project Name	Description of Activities
7.	Isinga	Ndovoini to Mbilini bridge	Construction of a Bridge
8.	Isinga	Kwa Akamba shopping cente mlika mwizi	Installation of mlika mwizi
9.	Muisuni	Kinanie to Konzokea to Kambai to Kithatani to Ngulini to Kithumuoni to Muvuti roads	Tarmacking of roads
10.	Muisuni	Ngulini Primary School, Kambai Shopping center, Kwa Mangu Factory, Kwa Ngoni, Kwa Musivu, Kithatani, Kwa Mwea (Kanzokea Kwa Isaac) mlika mwizi	Installation of mlika mwizi
11.	Muisuni	Konzokea to Kambai to Ngulini to Ivalini roads	Grading, Gravelling and installation of culverts
12.	Muisuni	Kambai, Ngulini and Catholic Church	Electrification
13.	Maiuni	Popular high, Nguu road, Kwa Muunda, Kwa Katitu, Mukee road, Kwa Akamba	Installation of street lights
14.	Maiuni	Katitu road	Tarmacking of roads
15.	Maiuni	Roads	Grading, Gravelling and installation of culverts
16.	Maiuni	Mukee road to Kinanie road, Nguu road to Kalimani to Kainga stadium road	Grading, Gravelling and installation of culverts
17.	Muisuni	Uvalini, Kiua Luka, Ndendwa, Musyimi, Kwa Mwangeli, Kwa Kangela, Kwa Musongo, Kwa Kivuku ABC, Kambai, Kanzokea Nursery School, Kwa Mwando, Kwa Mangelu gabions	Gabions protection works
18.	Kangundo	Slaughter Gulley	Construction of gabions at slaughter gulley
19.	Kangundo	Itoni Gulley	Construction of gabions at slaughter gulley
20.	Kangundo	Kwa Peter Kaingo Gulley	Construction of gabions at slaughter gulley
21.	Kangundo	Kwa Luka Wa Kieti gulley	Construction of gabions at slaughter gulley
22.	Kangundo	At Mulingana	Construction of gabions at slaughter gulley
23.	Kangundo	At Mbondoni	Construction of gabions at slaughter gulley
24.	Kangundo	Kwa Kimatu- Kwa Mangu coffee factory	Grading, gravelling and construction of culvers and drifts
25.	Kangundo	Kangundo High School- Kithumuoni Ngulini Road	Grading, gravelling and construction of culvers and drifts
26.	Kangundo	Maiuni –Mwanyani Road	Grading, gravelling and construction of culvers and drifts
27.	Kangundo	Kwa Kyalili	Grading, gravelling and construction of culvers and drifts
28.	Kangundo	Mavindu Factory Road	Grading, gravelling and construction of culvers and drifts
29.	Kangundo	Kilalani Road	Grading, gravelling and construction of culvers and drifts
30.	Kangundo	Viet petrol station Road	Grading, gravelling and construction of culvers and drifts
31.	Kangundo	Kanzokea Road	Grading, gravelling and construction of culvers and drifts
32.	Kangundo	Mulingana- Kyaaka Road	Grading, gravelling and construction of culvers and drifts
33.	Kangundo	Matetani Factory- Matetani Cattle dip	Grading, gravelling and construction of culvers and drifts
34.	Kangundo	Isinga Village to Ndovoini Borehole	Grading, gravelling and construction of culvers and drifts
35.	Kangundo	Ngulini Village	Installation mlika mwizi

No.	Sub Location	Project Name	Description of Activities
36.	Kangundo	Kyaaka Village	Installation of mlika mwizi
37.	Kangundo	Maiuni Village	Installation of mlika mwizi
38.	Kangundo	Upper Masewani	Installation of mlika mwizi
39.	Kangundo	Ngiini market	Installation of mlika mwizi
40.	Kangundo	Lower masewani	Installation of mlika mwizi
41.	Kangundo	Kanzokea Village	Installation of mlika mwizi (3)
42.	Kangundo	Kambai Village	Installation of mlika mwizi (3)
43.	Kangundo	Kalimani Village	Installation of mlika mwizi (4)
44.	Kangundo	Isinga Village	Installation of mlika mwizi (2)
45.	Kangundo	Kilalani Village	Installation of mlika mwizi (3)
46.	Kangundo	Uvalini Village	Installation of mlika mwizi (2)
47.	Kangundo	Mbondoni Village	Installation of mlika mwizi (2)
48.	Kangundo	Matetani Village	Installation of mlika mwizi (4)
49.	Kangundo	Kanzia Village	Installation of mlika mwizi (2)
50.	Kangundo	Mulingana Village	Installation of mlika mwizi (2)
51.	Kangundo	Kyaaka Village	Installation of mlika mwizi (2)
52.	Kangundo	Kyaka Village	Installation of mlika mwizi (1)
Kangundo East ward			
Katheini location			
53.	Kavilinguni	Kakuyuni to Kavilinguni road, Masisa to Katole to Makau Mwalyo (Katina) road, Kavilinguni to Kwa Mwenze road, Kakuyuni to Kwa Mwenze road, Kwa Mwenze to Katheini road, Kakuyuni to Kisekini to Katheini road	Grading, Gravelling and installation of culverts
54.	Kavilinguni	Nthangathini to Kwanzaumi road	Grading, gravelling and Installation of culverts
55.	Kavilinguni	Kivaani to Mataani to Makotoni to Mwala Road	Grading, gravelling and Installation of culverts and drifts
56.	Kavilinguni	Kathome Primary to Kathonguni to Kyevaluki	Grading, gravelling and installation of culverts
57.	Kavilinguni	Ngangani dam road to Kivi road	Grading, gravelling and installation of culverts
58.	Kavilinguni	Kinyungu	installation of culverts
59.	Kavilinguni	kwa Mutua Kitavi	installation of culverts
60.	Kavilinguni	Kakunyuni – kivaani road.	Tarmaking
61.	Kavilinguni	Kakuyuni – Kisekini Road	Grading, gravelling and Installation of culverts and drifts
62.	Kavilinguni	Kithunthi- Kwa Kathule Road	Grading, gravelling and Installation of culverts and drifts
63.	Kavilinguni	Kakuyuni- Kwa Mwenze Road	Grading, gravelling and Installation of culverts and drifts
64.	Kavilinguni	AIC Kavilinguni transformer	Installation of an electricity transformer
65.	Kavilinguni	Senga road to Muisuni road, Mwanyani to Nguluni road, Kwa Mutanda bridge	Grading, Gravelling and installation of culverts
66.	Kathome	Kithunthi, Kathome and Kwa Kathele markets mlika mwizi	Installation of mlika mwizi
67.	Kathome	Nathan Kivungi electricity transformers	Installation of an electricity transformers
68.	Kathome	Kwa Michael Makau electricity transformers	Installation of an electricity transformers
69.	Kathome	Kwa Mutiso Nthiwa electricity trsansformers	Installation of an electricity transformers

No.	Sub Location	Project Name	Description of Activities
70.	Kathome	Muinde Kathyoli electricity transformers	Installation of an electricity transformers
71.	Kathome	Nathan Kivungi electricity transformers	Installation of an electricity transformers
72.	Kathome	Administration police post and Kikomba security lights	Installation of mlika mwizi
73.	Kavilinguni	Kwa Mulu to Kavilinguni drifts	Construction of drifts and installation of culverts
74.	Kathome	Kithunthi to Kakuthia, Kalandati to Syisyani drift	Construction of drifts and installation of culverts
75.	Kathome	Kithunthi to Kwa Syokivungi to Kathome Kwa Kithama to Kathome, Ngumuti to Kwa Kasolu Wambua, Kwa John Makeu gabion	Gabions protection works
Kivaani location			
76.	Ngumuti	Imilini kwa Mbaa Ndoos gulley	Road protection
77.	Ngumuti	Kikomba to Kithumuoni,	Tarmacking of roads
78.	Ngumuti	Kangundo to Mwala road	Tarmacking of roads
79.	Ngumuti	Kithini market and along Imilini to Kithumuoni road	Electrification
80.	Ngumuti	Kikomba to Kitwii, Kwa Kilika to Mususye road, Kithini to Mususye through Kwa Kithuva Mutua, Kwa Kitonyi to Ngomani road, Kwa Lata Peter to join Ngomau, Kithini to Musyoka Ngilas roads	Grading, Gravelling and Installation of culverts
81.	Ngumuti	Electricity at Ngomani area	Installation of an electricity transformer
82.	Miu	Manyatta to Miu to Mwala, Kitwii to Miu to Mwala road, Chief's camp via Kavalya to Kaseveni road, Miu to Kwa Mbalu road, Kithuiani to Kyekuu to Kwa Mwia road, kwa Nzangi to Kivele miu road, Kwa Nthanze to Matheka road	Tarmacking of roads
83.	Miu	Miu market, Kaseveni and Kithuiani markets security lights	Installation of mlika mwizi
84.	Miu	Kaseveni market security lights	Installation of mlika mwizi
85.	Miu	Kithuiani markets security lights	Installation of mlika mwizi
86.	Miu	Electricity	Rural Electrification
87.	Kivaani	Malatani and assistant/Chief's office mlika mwizi	Installation of mlika mwizi
88.	Kivaani	Kikomba to Malatani-Kivi to Ngumuti village, Kwa Kikuvu to Kwa Kyele, Kwa Kikuvu to Kivaani roads	Tarmacking of roads
89.	Kivaani	Kivi and Malatani borehole solar panels	Installation of solar panels
90.	Kivaani	Kwa Mutiso Kilu, Kwa Stephen Mwanja, Kwa Kyele	Rural Electrification
91.	Kivaani	Kangundo to Mwala road	Tarmacking of road
92.	Katitu	Kivaani market mlika mwizi	Installation of mlika mwizi
93.	Katitu	Mukuyuni market mlika mwizi	Installation of mlika mwizi
94.	Katitu	Electricity to all villages	Rural Electrification
95.	Katitu	Roads	Grading, Gravelling and installation of culverts
96.	Iia Itune	Kinyungu to Kamanzi to Kithini roads	Grading, Gravelling and installation of culverts
97.	Iia Itune	Electricity	Rural Electrification

No.	Sub Location	Project Name	Description of Activities
98.	Iia Itune	Kivaani, Kamanzi and Kithini security lights	Installation of mlika mwizi
99.	Miu	Miu river , kwa Kathoki, AIC Miu to Miu river drift	Construction of drifts and installation of culverts
100.	Miu	Kavalya area and Malatani	Installation of transformer and Mulika Mwizi
101.	Miu	kwa Mutiso makove	Installation of transformer
102.	Matithini	AIC Matithini and Kivanga	Installation of transformer
103.	Kithuiani	Kithuiani Market	Installation of transformer and MulikaMwizi
104.	Miu	Mususye	Installation of transformer and Mulika Mwizi
105.	Miu	Ivutu	Installation of transformer
106.	Miu	Kinyungu Market	Installation of Mulika Mwizi and Transformer
107.	Miu	Kamanzi market	Installation of Mulika Mwizi and Transformer
108.	Miu	kwa-Muthoka	Installation of Mulika Mwizi
109.	Iia Itune	Kithini (Iia itune)	Installation of Mulika Mwizi
110.	Miu	Mususye	Installation of Mulika Mwizi
111.	Miu	kwa-muendo (Kituvu)	Installation of Mulika Mwizi
112.	Miu	Kathuli (Kinyungu)	Installation of Mulika Mwizi
113.	Miu	kwa Mutiso makove	Installation of Mulika Mwizi
114.	Miu	Kwamwenze	Installation of Mulika Mwizi
115.	Kivaani	Kivaani	Installation of 3 Mulika Mwizi
116.	Kithini	Kithini Market	Installation of Mulika Mwizi and Transformer
117.			
Kangundo North ward			
Kiliku location			
118.	Ndunduni	Ngonda-Ndunduni-Katulye	Grading, Gravelling and installation of culverts
119.	Ndunduni	Kwa Kithinzi power transformer	Installation of an electricity transformer
120.	Mbilini	Ngonda-Mavindu-Mwatate Pri. Road	Grading, Gravelling and Installation of culverts
121.	Mbilini	Mavindu-Mbilini-Barcelona junction and Kivuluni market	Installation of Mulika Mwizi
122.	Mbilini	Mbilini-Kathithyamaa River	Construction of weir
123.		Kawaoni-Kwa Mbalu road and Kwa Mbali-Kasewe road	Construction of drifts
124.	Mbilini	Mavindu village	Rural Electrification
125.	Mbilini	Kyelendu market spot lights	Installation of mlika mwizi
126.	Mbilini	Kathyoli Transformer	Installation of transformer
127.	Kiliku	Ikulu Road(Calvat)	Installation of culverts
128.	Kiliku	Kwa Musulu Road (Calvat)	Installation of culverts
129.	Kiliku	Kikambuani-Kamutonga-Kitwii Road	Installation of culverts
130.	Kiliku	Kikambuani-Abc-Kwa Lai –Thangi road	Installation of culverts
131.	Kiliku	Kwa Ndongye-Munyanza-Kwa Vula Road	Installation of culverts
132.	Kiliku	Kikambuani-Kwa Nzalu-Kwa Vula Road	Installation of culverts

No.	Sub Location	Project Name	Description of Activities
133.	Kiliku	Kamutonga Mkt.,Ikulu, Kanzalu, Near Kikambuani Factory & St.David Kikambuani Church. Mlika mwizi	Installation of mlika mwizi
134.	Kiliku	Ikulu market mlika mwizi	Installation of mlika mwizi
135.	Kiliku	Kanzalu market mwizi	Installation of mlika mwizi
136.	Kiliku	Near Kikambuani Factory market mlika mwizi	Installation of mlika mwizi
137.	Kiliku	St.David Kikambuani Church. Mlika mwizi	Installation of mlika mwizi
138.	Kiliku	Kathithyamaa-Maiuni(Tarmac)	Grading, Gravelling and Installation of culverts
139.	Kikambuani	Kangundo-Kikambuani road	Grading, Gravelling and Installation of culverts
140.	Kikambuani	Kikambuani-Kwandi road	Grading, Gravelling and Installation of culverts
141.	Kikambuani	Kikambuani-Kanzalu road	Grading, Gravelling and Installation of culverts
142.	Kikambuani	Misyani Mkt.-Kwa Nzioki-Kwa Kilungu road	Grading, Gravelling and Installation of culverts
143.	Kikambuani	Kwa Ndiu-Kwa Vita(transformers)	Installation of an electricity transformer
144.	Kikambuani	Misyani-Kwa Nzioki(transformers)	Installation of an electricity transformer
145.	Kikambuani	Masewani-Kwa Muswii(transformers)	Installation of an electricity transformer
146.	Kikambuani	misyani Mlika mwizi-	Installation of mlika mwizi
147.	Kikambuani	Kikambuani mlika mwizi	Installation of mlika mwizi
148.	Kiliku	Miu river Gabions	Gabions protection works
Kitwii location			
149.	Kitwii	Kwa Mutei-Kithini road	Grading, Gravelling and Installation of culverts
150.	Kitwii	Maiuni-Kwamuangi road	Grading, Gravelling and Installation of culverts
151.	Kitwii	Kayangii-Kwa Mbalu road	Grading, Gravelling and Installation of culverts
152.	Kitwii	Kwa Muangi-Kinyambu road	Grading, Gravelling and Installation of culverts
153.	Kitwii	kangundo-mwala road	Grading, Gravelling and Installation of culverts
154.	Kitwii	kitwii- mikoini Mlika mwizi-	Installation of mlika mwizi
155.	Kawaoni	Kikambuani-Kawauni road	Grading, Gravelling and Installation of culverts
156.	Kawaoni	Kwa Mbalu-Kaseve Road-Kikambuani Road	Grading, Gravelling and Installation of culverts
157.	Kawaoni	Kwa Kanyeke-Kwa Nthale-Kivutini-Kaseve	Grading, Gravelling and Installation of culverts
158.	Kawaoni	Kawauni Mkt.	Installation of mlika mwizi
159.	Kawaoni	Kwa Mwilili Mkt. mlika mwizi	Installation of mlika mwizi
160.	Kawaoni	kanzalu Mkt mlika mwizi	Installation of mlika mwizi
161.	Kawaoni	Nthambaa market mlika mwizi	Installation of mlika mwizi
162.	Kawaoni	Kwa Malondu Mkt mlika mwizi	Installation of mlika mwizi
163.	Kawaoni	Kwa malondu	Installation of mulika mwizi
164.	Mbilini	mutondoni	Installation of mulika mwizi Installation of a Transformer
165.	Mbilini	Kyelendu	Installation of transformer

No.	Sub Location	Project Name	Description of Activities
166.	Kangundo North	Kwa Mwilile-Kanzalu road	Grading, gravelling and installation of culverts
167.	Kangundo North	Kawaoni dispensary-Kwa Mwilile road	Grading, gravelling and installation of culverts
168.	Kangundo North	Ngonda-Kwa Saiya-Kathithyamaa Sec. School road	Grading, gravelling and installation of culverts
169.	Kangundo North	Mavindu-Mbilini-Barcelona junction	Grading, gravelling and installation of culverts
170.	Kangundo North	Kwa Kitandiliki-Unyuani factory	Grading, gravelling and installation of culverts
171.	Kangundo North	Kyelendu-Lulamba road	Grading, gravelling and installation of culverts
172.	Kangundo North	Kathyoli- Ngulaini road	Grading, gravelling and installation of culverts
173.	Kangundo North	Barcelona- Kyelendu road	Grading, gravelling and installation of culverts
174.	Kangundo North	Mavindu-Kyelendu- Kikambuani road	Grading, gravelling and installation of culverts
175.	Kangundo North	Miisyani-Kwa Kyambi-Kwa Musati road	Grading, gravelling and installation of culverts
176.	Kangundo North	Kwa Kakenyi-Kwevai road	Grading, gravelling and installation of culverts
177.	Kangundo North	Kitwii- Kawaoni-Kivuluni road	Grading, gravelling and installation of culverts
178.	Kangundo North	Kitandaliki-Kitovoto-Mavindu road	Road expansion
179.	Kangundo North	Miisyani Bridge	Repair of the bridge
180.	Kawaoni	Kyandili, Kwa Mwilile- Kwa Mutuku Masila	Installation of transformer
181.	Mbilini	Kiliku-Kwa Vula	Installation of transformer
182.	Kangundo North	Kamutonga, Mutondoni and kyelendu	Installation of transformer
Kangundo west ward			
Kakuyuni location			
183.	Kyevaluki	Kiomo-Kiu-Kithui road	Grading, Gravelling and Installation of culverts
184.	Kakuyuni	Kwamathathi-kwa Mathei-kwa Muovu road	Grading, Gravelling and Installation of culverts
185.	Kakuyuni	Kakuyuni-kwa Kieti-Kithunthi road	Grading, Gravelling and Installation of culverts
186.	Kakuyuni	Kakuyuni mkt.-Kakuyuni sec.-Mbusyani road	Grading, Gravelling and Installation of culverts
187.	Kakuyuni	Kwa Nguta-kwa Noah-Maingi Nthimba-Mbusyani road	Grading, Gravelling and Installation of culverts
188.	Kakuyuni	Kakuyuni pri. mlika mwizi	Installation of mlika mwizi
189.	Kyevaluki	Thwake river gabions	Gabions protection works
190.	Kangundo West	Kakuyuni syanamu	Installation transformer
191.	Kangundo West	Kithongoni Salvation Army	Installation transformer
192.	Kangundo West	Nzoweni road	Construction of a bridge and a drift
193.	Kangundo West	Mukunike	Installation transformer
194.	Kangundo West	Kikondeni	Installation of Transformer
195.	Kangundo West	Kitonyi to syanthi sec school	Grading, gravelling and Installation of culverts
196.	Kangundo West	Kawethei to matumani	Grading, gravelling and Installation of culverts

No.	Sub Location	Project Name	Description of Activities
197.	Kangundo West	Mukunike Syanthi road-kwa ndeto primary school-Kwa nzau	Grading, gravelling and installation of culverts
198.	Kangundo West	Kwa Kiloo bridge	Construction
199.	Kangundo West	Kaiani to centre road	Grading, gravelling and installation of culverts
200.	Kangundo West	Mbusyani-Kawethei-kwa mineeni	construction of a drift
201.	Kangundo West	Mbusyani-kwa mulee road	Grading, gravelling and installation of culverts
202.	Kangundo West	Mbusyani kwa mwikuyu road	Grading, gravelling and installation of culverts
203.	Kangundo West	Kanzia kawethei road	Grading, gravelling and installation of culverts
204.	Kangundo West	Muthwani-kwa kilonzo-kau	Grading, gravelling and installation of culverts
205.	Kangundo West	Manyenze-kwa kiiro road	Grading, gravelling and installation of culverts
206.	Kangundo West	Kisambalauni-kasarani road	Grading, gravelling and installation of culverts
Kathaana location			
207.	Kathaana	Kaondo village transformer	Installation of an electricity transformer
208.	Kathaana	Kasinga village transformer	Installation of an electricity transformer
209.	Kathaana	kisambalauni mlika mwizi	Installation of mlika mwizi
210.	Kathaana	Kathaana-Kawethei road (tarmac)	Grading, Gravelling and Installation of culverts
211.	Kathaana	Kasarani-Kathaana road	Grading, Gravelling and Installation of culverts
212.	Kathaana	Kathaana-Miumbuni road	Grading, Gravelling and Installation of culverts
213.	Kathaana	Kathaana-Nguluni road	Grading, Gravelling and Installation of culverts
214.	Kithongoni	Kwa Kyeta-kwa Ndotokwa Mwele bridge	Construction of a bridge
215.	Kithongoni	Mukunike-Kithongoni bridge	Construction of a bridge
216.	Kithongoni	Kwa Mukinyinyo bridge	Construction of a bridge
217.	Kithongoni	Kwa Suki transformer	Installation of an electricity transformer
218.	Kithongoni	Syanthi mkt mlika mwizi	Installation of mlika mwizi
219.	Kithongoni	Kwa Ndeto mlika mwizi	Installation of mlika mwizi
220.	Kithongoni	Kasarani mulika mwizi	Installation of mlika mwizi
221.	Kithongoni	kwa Kivaya gabion	Gabions protection works
222.	Kithongoni	kwa Paul gabions	Gabions protection works
223.	Kithongoni	kwa Ndunda gabions	Gabions protection works
224.	Kithongoni	kwa Mutua Kioko drift	Construction of drifts and installation of culverts
225.	Kithongoni	kwa Mukinyo drift	Construction of drifts and installation of culverts
226.	Kithongoni	kwa Kitivo Nzoka drift	Construction of drifts and installation of culverts
Kawethei location			
227.	Mukunike	Kwa Mwikya-Kiloo-Kyandoo road	Grading, Gravelling and Installation of culverts
228.	Mukunike	Kwa Ndeto Road	Grading, Gravelling and Installation of culverts

No.	Sub Location	Project Name	Description of Activities
229.	Mukunike	Kwale-Kwa Nzuko Road	Grading, Gravelling and Installation of culverts
230.	Mukunike	Mukunike-Miumbuni Road	Grading, Gravelling and Installation of culverts
231.	Mukunike	HGM-Kwa Kakwu Road	Grading, Gravelling and Installation of culverts
232.	Mukunike	Kwale –Mukinyu road	Grading, Gravelling and Installation of culverts
233.	Mukunike	Kwale-Kionyweni road	Grading, Gravelling and Installation of culverts
234.	Mukunike	Manyenze - Nyungu road	Grading, Gravelling and Installation of culverts
235.	Mukunike	Kyaume – Muthwani Road	Grading, Gravelling and Installation of culverts
236.	Mukunike	Mukunike electrification	Rural Electrification
237.	Mukunike	Kwa Kipamba Transformers	Installation of an electricity transformer
238.	Mukunike	Kitongi,Hgm	Installation of mlika mwizi
239.	Mukunike	Kwale security lights	Installation of mlika mwizi
240.	Mbusyani	Mbusyani electricity	Installation of an electricity transformer
241.	Mbusyani	Kyevaluki –Kawethei-Mbusyani-Mukunike	Grading, Gravelling and Installation of culverts
242.	Kawethei	Kawethei feeder roads	Grading, Gravelling and Installation of culverts
243.	Kawethei	Kawethei electricity	Installation of an electricity transformer
244.	Kawethei	Kawethei-Mumbuni drifts	Construction of drifts and installation of culverts
Kathiani sub county			
Kathiani central ward			
Kathaini location			
245.	Mbee	Wathia Electricity transformers	Installation of an electricity transformer
246.	Mbee	Mutuyu-Kathiani road	Grading, Gravelling and Installation of culverts
247.	Mbee	Kathangathini-Kwakala Roads	Grading, Gravelling and Installation of culverts
248.	Mbee	Konambaya Road	Grading, Gravelling and Installation of culverts
249.	Mbee	Mutuyu-Kyanguyu Roads	Grading, Gravelling and Installation of culverts
250.	Mbee	Kinguyu-kwa kala Roads	Grading, Gravelling and Installation of culverts
251.	Mbee	Kasini along Mutito-Mbee road	Gabions protection works
252.	Ngoleni	Makutano-Lita-Kakutha-Ngoleni Road	Tarmacking of roads
253.	Ngoleni	Ngoleni-mukanyi-Kalivani road	Grading, Gravelling and Installation of culverts
254.	Ngoleni	Ngoleni-Misuuni road	Grading, Gravelling and Installation of culverts
255.	Ngoleni	Nthaleni-Nthumbi road	Grading, Gravelling and installation of culverts
256.	Ngoleni	Mbuoni feeder roads	Grading, Gravelling and installation of culverts
257.	Ngoleni	Ngoleni market to dispensary shortcut road	Grading, Gravelling and installation of culverts

No.	Sub Location	Project Name	Description of Activities
258.	Ngoleni	Kalua Factory Feeder roads	Grading, Gravelling and installation of culverts
259.	Ngoleni	Mlika mwizi	Installation of mlika mwizi
260.	Ngoleni	Mwania Mbiti village	Installation of an electricity transformer
261.	Ngoleni	Kamutula village transformers	Installation of an electricity transformer
262.	Lita	Miti Muonza -Lita -Ngoleni road	Tarmacking
263.	Lita	Kwa Luku – Kikunuani Kona Mbaya road	Grading, Gravelling and installation of culverts
264.	Lita	Lita market roads	Tarmacking of roads
265.	Lita	Joy Mlika mwizi	Installation of mlika mwizi
266.	Lita	Kwa Kyee markets	Installation of mlika mwizi
267.	Lita	Kitie Mlika mwizi	Installation of mlika mwizi
268.	Lita	Kuyuni Security lights	Installation of mlika mwizi
269.	Lita	Muuoni Security lights	Installation of mlika mwizi
270.	Lita	Nthangani Security lights	Installation of mlika mwizi
271.	Kathiani	Kathiani town	Installation of Mlika Mwizi
272.	Kathiani	Mukukuni Market	Installation of Mlika Mwizi
273.	Kathiani	Spree Market	Installation of Mlika Mwizi
274.	Kathiani	Kitamulu Market	Installation of Mlika Mwizi
275.	Kathiani	Kwa Nzee Market	Installation of Mlika Mwizi
276.	Kathiani	Kathangathini Market	Installation of Mlika Mwizi
277.	Katituni	Kyuluni Market	Installation of Mlika Mwizi
278.	Katituni	Mutitu Market	Installation of Mlika Mwizi
279.	Katituni	Katituni Market	Installation of Mlika Mwizi
280.	Katituni	Upper Mukanyi Market	Installation of Mlika Mwizi
281.	Misuuni	Misuuni Market	Installation of Mlika Mwizi
282.	Kaiani	Kaiani Market	Installation of Mlika Mwizi
283.	Mbee	Lwaluhungye Mbee junction Roads	Tarmacking of roads
284.	Kathiani	Nthunguni Road	Tarmacking of roads
285.	Kathiani	Kathiani-Mukukuni Gabions	Gabions protection works
286.	Kaiani	Kaiani-Misuuni road	Tarmacking of roads
287.	Kaiani	KithiiKathiani road	Grading, Gravelling and Installation of culverts
288.	Kaiani	Kivaya via Kimathi to Ngui road	Grading, Gravelling and Installation of culverts
289.	Kaiani	Kasooni to Mukukuni Roads	Grading, Gravelling and Installation of culverts
290.	Kathiani	Level 4 hospital- Makuti- Bondeni road	Grading, gravelling and installation of culverts and drifts
291.	Kathiani	Lumbwa- Mukukuni Road	Grading, gravelling and installation of culverts and drifts
292.	Kathiani	Bondeni- Kwa star Road	Grading, gravelling and installation of culverts and drifts
293.	Kathiani	Kathiani- bondeni-Kiu road	Grading, gravelling and installation of culverts and drifts
294.	Kathiani	Kithunthi – Kasaini road	Grading, gravelling and installation of culverts and drifts
295.	Kathiani	Isyukoni- Kasaini- Katuma Road	Grading, gravelling and installation of culverts and drifts
296.	Kathiani	Kyumbuni-Kivai- Mangani Road	Grading, gravelling and installation of culverts and drifts
297.	Kathiani	Mutuyu- Kasani- Kathiani Road	Grading, gravelling and installation of culverts and drifts

No.	Sub Location	Project Name	Description of Activities
298.	Kathiani	Mivandoni-Kaiani-Misuuni road	Grading, gravelling and installation of culverts and drifts
299.	Kathiani	Mutuyu- Mukanyi- Mbuoni Road	Grading, gravelling and installation of culverts and drifts
300.	Kathiani	Kithangathini- Kitamulu Road	Grading, gravelling and installation of culverts and drifts
301.	Kathiani	Kitie- Kikunuani-Kona Mbaya Road	Grading, gravelling and installation of culverts and drifts
302.	Kathiani	Kyuluni-Muoni- Kathiani Road	Grading, gravelling and installation of culverts and drifts
303.	Kathiani	Lita – Thinu Road	Grading, gravelling and installation of culverts and drifts
304.	Kathiani	Lita – Kisekini Road	Grading, gravelling and installation of culverts and drifts
305.	Kathiani	Kisooni society- Thunguni Road	Grading, gravelling and installation of culverts and drifts
306.	Kathiani	Kyuluni – Kathiani-Makuti feeder road	Grading, gravelling and installation of culverts and drifts
307.	Kathiani	Ngoleni-Mukanyi kwa Nzaku road	Grading, gravelling and installation of culverts and drifts
308.	Kathiani	Kona Mbaya-Kalandia –Isyukoni road	Grading, gravelling and installation of culverts and drifts
309.	Kathiani	Mutuyu-Wathia-Kyanguku-Thumbi Road	Grading, gravelling and installation of culverts and drifts
310.	Kathiani	Mutuyu-Wathia-Kyanguku-Thumbi Road	Grading, gravelling and installation of culverts and drifts
311.			
Lower Kaewa ward			
Lower Kaewa/Kaani location			
312.	Ithaeni	Roads King'oitakwa kisilu through Kikuyuni road	Grading, Gravelling and Installation of culverts
313.	Ithaeni	Makumbini-Ithaeni market kwa Raphael Ndunda roads	Grading, Gravelling and Installation of culverts
314.	Ithaeni	Ithaeni primary Thwake river road	Grading, Gravelling and Installation of culverts
315.	Ithaeni	Kyumbe junction Kikombi Primary road	Grading, Gravelling and Installation of culverts
316.	Ithaeni	Kitulunikwa kavee road	Grading, Gravelling and Installation of culverts
317.	Ithaeni	Kwa mbevavaini road	Grading, Gravelling and Installation of culverts
318.	Ithaeni	kwa mang'oikwa mutua uvu road	Grading, Gravelling and Installation of culverts
319.	Ithaeni	Makumbini primarykiambani road	Grading, Gravelling and Installation of culverts
320.	Ithaeni	kwa kisilukwa Ngewa road	Grading, Gravelling and Installation of culverts
321.	Ithaeni	kwa vuva kwa Munguti (Kikuyuni) road	Grading, Gravelling and Installation of culverts
322.	Ithaeni	kwa maunyuva to Inyeke (Kwa Mutoo) road	Grading, Gravelling and Installation of culverts
323.	Ithaeni	mbithi to Kikuyuni road	Grading, Gravelling and Installation of culverts

No.	Sub Location	Project Name	Description of Activities
324.	Kauti	King'oitakwa kisilu through Kikuyuni road	Grading, Gravelling and Installation of culverts
325.	Kauti	Muthala Kathiani via Makuti road	Grading, Gravelling and Installation of culverts
326.	Kauti	Kauti Catholic Katitu market road	Grading, Gravelling and Installation of culverts
327.	Kauti	Kauti secondary Wandathe via kwa Matheka Mutyambua road	Grading, Gravelling and Installation of culverts
328.	Kauti	Itulu to Kikombi road	Grading, Gravelling and Installation of culverts
329.	Kauti	Kweikuta to Kikombi via Inyeke road	Grading, Gravelling and Installation of culverts
330.	Kauti	St. PETER catholic to Kithia road	Grading, Gravelling and Installation of culverts
331.	Kauti	Kwa Nthoki to Kithangaini road	Grading, Gravelling and Installation of culverts
332.	Kauti	Kauti secondary Muthala primary road	Grading, Gravelling and Installation of culverts
333.	Kauti	Imilini to Muusini road	Grading, Gravelling and Installation of culverts
334.	Kitunduni	lituvu, kiene and katulya	Repairing of mlika mwizi
335.	Kitunduni	Kiene Market	Construction of a bodaboda shade
336.	Kitunduni	Kaseve kwa pie kiene road	Grading, Gravelling and Installation of culverts
337.	Kitunduni	kithunguini secondary munguti road	Grading, Gravelling and Installation of culverts
338.	Ithaeni	Thwake river (kwa Ngunga), Ithaeni (Kikuyuni), Makumbini, Uvaini	Gabions protection works
339.	Kithia	Gabions along; Kwa Nguku river (3), Muthunzuuni river (3), Isyukoni river (3) (Ngukumani village) to be build	Gabions protection works
340.	Kaani	Syzenzi river bridge link to Ivosya/Kathuni	Construction of a bridge
341.	Lower Kaani	Kitui road-Musuna-Kiusyi-Kithaayoni-	grading, gravelled and construction of culverts
342.	Lower Kaani	Uvaini Kwa Yumba road	grading, gravelled and construction of culverts
343.	Lower Kaani	Ithaeni Primary-Thwake river	grading, gravelled and construction of culverts
344.	Lower Kaani	Kwa kisilu to kwa mwandua kithangaini road	grading, gravelled and construction of culverts
345.	Lower Kaani	Kwa kawaya, muthunzuuni to ukavi road	grading, gravelled and construction of culverts
346.	Lower Kaani	Kwa nzivulu- through kwa monyi-kitololo road	grading, gravelled and construction of culverts
347.	Lower Kaani	Kikombi-Makuti-Ithaeni Road	grading, gravelling and installation of culverts and murraming

No.	Sub Location	Project Name	Description of Activities
348.	Lower Kaani	Ithaeni –Kwa Kisilu	grading, gravelling and installation of culverts and murraming
349.	Lower Kaani	Uutini primary school-coffee factory ithaeni	grading, and murraming
350.	Lower Kaani	Makumbini –ithaeni road-	grading and murraming
351.	Lower Kaani	Thwake river bridge	Raising the bridge- installation of a box culvert
352.	Lower Kaani	Muthunzumi to ukavi road	
353.	Lower Kaani	St peters kauti to katitu road	
354.	Lower Kaani	Kiene ABC	Grading and murraming
355.	Lower Kaani	Kithunguini To Kaseve Road	Grading and murraming
356.	Lower Kaani	Kwa mbova	Grading and murraming
357.	Lower Kaani	Uvaini road	Grading and murraming
358.	Lower Kaani	Kwa nzivulu	Grading and murraming
359.	Lower Kaani	Kitololo road	Grading and murraming
360.	Lower Kaani	Mazingra-kitololo road	Grading and murraming
361.	Lower Kaani	Mazingira –makuti road	Grading and murraming
362.	Lower Kaani	Muthungue	Construction of Bridge
363.	Lower Kaani	Kwa kathembwa –kyumbuni	Construction of bridge
364.	Lower Kaani	Ikiwe	Construction of bridge
365.	Lower Kaani	King’oita-Ithaeni river	Construction of bridge
366.	Lower Kaani	Kwakazungu-muthala	Drift
367.	Lower Kaani	Kwa itumo	Drift
368.	Lower Kaani	Inyeke	Drift
369.	Lower Kaani	Makumbini –mutyanthale	Drift
370.	Lower Kaani	Syokimau coffee factory	Installation of mlika mwizi
371.	Lower Kaani	Kisilki-kuyuni	Installation of mlika mwizi
372.	Lower Kaani	Lower kaani to slaughter house	Installation of mlika mwizi
373.	Lower Kaani	Lower kaani next to the petrol station (kwa ruth)	Installation of mlika mwizi
374.	Lower Kaani	Wandathe	Installation of mlika mwizi
375.	Lower Kaani	Muthala, next to muthala primary	Installation of mlika mwizi
376.	Lower Kaani	Kataani	Installation of mlika mwizi
377.	Lower Kaani	Kithunguini primary next to kwa muindi	Installation of mlika mwizi
378.	Lower Kaani	Kasioni	Installation of mlika mwizi
379.	Lower Kaani	Makuti-Ithaeni	Installation of mlika mwizi
380.	Lower Kaani	Mazingira	Installation of mlika mwizi
381.	Lower Kaani	Kisovo secondary school	Installation of mlika mwizi
382.	Lower Kaani	Kikombi	Installation of mlika mwizi
383.	Lower Kaani	Mbuuni dispensary	Installation of mlika mwizi
384.	Lower Kaani	AIC Mbuuni	Installation of mlika mwizi
385.	Lower Kaani	Nzililini -Kalala	Installation of mlika mwizi
386.	Lower Kaani	Kataani	Installation of mlika mwizi
387.	Lower Kaani	Katulya	Installation of mlika mwizi
388.	Lower Kaani	Kithunguini	Installation of mlika mwizi
389.	Lower Kaani	Wutini	Installation of mlika mwizi
390.	Lower Kaani	Kaani A upper	Installation of 2 mlika mwizi
391.	Lower Kaani	Kaani b upper	Installation of 3 mlika mwizi
392.	Lower Kaani	Kauti sec school	Installation of mlika mwizi
393.	Lower Kaani	Kauti borehole	Installation of mlika mwizi
394.	Lower Kaani	Kwa nzivulu	Installation of mlika mwizi
395.	Lower Kaani	Kaseveni	Installation of mlika mwizi

No.	Sub Location	Project Name	Description of Activities
396.	Lower Kaani	Ngukumani	Installation of mlika mwizi
397.	Lower Kaani	Kwa masister nzaikoni	Installation of mlika mwizi
398.	Lower Kaani	Kithia SA	Installation of mlika mwizi
399.	Lower Kaani	Wandathe	Transformers
400.	Lower Kaani	Muthala A	Transformers
401.	Lower Kaani	Imilini	Transformers
402.	Lower Kaani	Ivyuvu	Transformers
403.	Lower Kaani	Kikombi	Transformers
404.	Lower Kaani	Makumbini	Transformers
405.	Lower Kaani	Ukavi	Transformers
406.	Lower Kaani	Kasioni primary	Transformers
407.	Lower Kaani	Kitie	Transformers
408.	Lower Kaani	Kasunguni	Transformers
409.	Lower Kaani	Mathunthini	Transformers
Mitaboni ward			
Mitaboni location			
410.	Mathunya	Mathunya and Kalikya	Installation of electricity transformers
411.	Mathunya	Nguluni, Mukukuni and Kwale to Mathunya	Rural Electrification
412.	Mathunya	Mitaboni – Miumbuni road	Grading, Gravelling and Installation of culverts
413.	Mathunya	Kitooni – Mathunya – Miumbuni road,	Grading, Gravelling and Installation of culverts
414.	Mathunya	Mathunya -kithayoni-kalikya-ndalilya-mitaboni road	Grading, Gravelling and Installation of culverts
415.	Kinyau	Koma Rock road, Kwangondi – Miumbuni road, Mitaboni – Muonyweni (Obedi) and Mutunga road	Grading, Gravelling and Installation of culverts
416.	Miumbuni	Miwani village mlika mwizi	Installation of mlika mwizi
417.	Miumbuni	Miumbuni - Ngoleni road	Grading, Gravelling and Installation of culverts
418.	Miumbuni	Mulolongo and Mutanda markets	Electrification
419.	Miumbuni	Mitaboni – Miumbuni road	Grading, Gravelling and Installation of culverts
420.	Ngiini	Kitulu	Installation of mlika mwizi
421.	Thinu	Masawa, Kongoso, Kingongoi road	Grading, Gravelling and Installation of culverts
422.	Thinu	Thinu, Muumike to Katituni road	Grading, Gravelling and Installation of culverts
423.	Thinu	Thinu, Syauni to Ngiini road	Grading, Gravelling and Installation of culverts
424.	Thinu	Forest, Lita, Thinu, Kingongoi road	Tarmacking of roads
425.	Mitaboni	Kiatineni gabions	Gabions protection works
426.	Mitaboni	Kwa mukombi gabions	Gabions protection works
427.	Mathunya	Construct gabions at Kwa Kitevu, Kwa Katunga, Kalua (Kwa Muvala) and several gabbions at Muvaa	Gabions protection works
428.	Mathunya	Drifts be constructed at Ndulilya (Kwa Kisoi), Kwa Mukeku, Syuuni (Kwa Tex), Maumaa, Kwa kavingu	Construction of drifts and installation of culverts
429.	Kinyau	Construction of gabions at Kwamukumbu, Kwantheu, Syulunguni, Ndovoini, Kongulutu	Gabions protection works

No.	Sub Location	Project Name	Description of Activities
430.	Kinyau	Kathaana river gabion	Gabions protection works
431.	Miumbuni	Construction of gabions at Kathaana, Kasungu, Muvaa and Mbuku	Gabions protection works
432.	Mathunya	Mwonyeni, Kalimbya, Komarock, AP camp Miumbuni Mrkt, Kwa Ali Market, Kitulu Market, Kiatineni, Kwa Ngendi, Maanzoni, Mtadaa, Msalani, Syauni	Electrification of houses
433.	Mathunya	Kwa katuu	Building of a bridge
434.	Mathunya	Kwa ikundi river	Building of culverts
435.	Mathunya	Kwa musyoki	Repair of drift
436.	Mathunya	Mwonyeni, kalulya, koma and AP camp muimbuni market	Fixing of mulika mwinzi
437.	Mathunya	At nguumo-siuni	Fixing of transformers
438.	Mathunya	At kenol mwangi catholic church	Grading, gravelling and installation of culverts
439.	Mathunya	At kingongoi-thinu road	Construction of drift
440.	Mathunya	At muvaa-mathunya-miumbuni road	Construction of gabion sand drifts
441.	Mathunya	Miumbuni-ngoleni-syuni road	Construction of gabions
442.	Mathunya	At kiatineni –kwa katunga	Electrification
443.	Mathunya	At kalilya market, kwale market and kalambya market	Provision of mulika mwinzi
444.	Mathunya	Fixing of Mulika Mwizi Provision of transformers	Security purpose
445.	Mathunya	Kwa Katuu, Kwa Ikundi river, Kwa Musyoki	Building of a bridge and culverts, Repair of drifts
446.	Mathunya	Thinu/Ngiini	Construction of drifts/gabions and sand dams
447.	Mathunya	Miumbuni – Kwale – Bishop Mukwilu rd ; Mitaboni – Kwale rd; Kitooni – Mathunya rd; Thinu – King’ongii rd; Mkukuni – Koma rd	Grading, gravelling and installation of culverts to all the said roads
Upper kaewa/iveti ward			
Iveti location			
448.	iveti	Kusyomuomo to mikuini roads	Grading, Gravelling and Installation of culverts
449.	iveti	Ikoleni to nzeveni market roads	Grading, Gravelling and Installation of culverts
450.	iveti	Kusyomuomo to matini to kyamba and to kwa ilia roads	Grading, Gravelling and Installation of culverts
451.	iveti	Iimbani river at the roads running from kyumba village to kaliluni girls secondary school	Construction of a bridge
452.	Iveti	Transformer-nzeveni	Installation of transformer
453.	Iveti	kiungamo, kitengei, maleveni, mutini, iveti, ikoleni, kangolya, kairo, kamwanda, olympic, kwakyale, kwanzau markets	Mulika mwizi
454.	iveti	Tanariver market	Installation of mlika mwizi
455.	iveti	Maleveni market	Installation of mlika mwizi
456.	kombu	Kwa kithusa to mulela bridge	Construction of a brigde
457.	kombu	Kwa muuni to mutungu bridge	Construction of a brigde
458.	kombu	Muvuthu to muthunzuuni bridge	Construction of a brigde

No.	Sub Location	Project Name	Description of Activities
459.	kombu	munyii kiloto to ukavi bridge	Construction of a brigde
460.	kombu	Muthanga market	Installation of mlika mwizi
461.	kaliluni	Kyamwee to kwa kilea to kiliku road	Grading, Gravelling and Installation of culverts
462.	kaliluni	Kyangombe to kikawani primary road	Gabbions protection works
463.	kaliluni	Kwa ndana to kwa Kimeu road	Construction of drifts and installation of culverts
464.	kaliluni	Kamuanda to Kusyomuomo road	Construction of drifts and installation of culverts
465.	kaliluni	Kwa Kimeu Terry to Kaviani road	Construction of a drift and installation of culverts
466.	kaliluni	Wauasya to Maleveni road	Grading, Gravelling, installation of culverts and gabions
467.	kaliluni	Kwa Kikelo-kwa Noah to Yumbika road	Grading, Gravelling, installation of culverts and gabions
468.	kaliluni	Kitoi roads	Construction of drifts and installation of culverts
469.	kaliluni	kinoni kwa kikelo to mutini	Grading, Gravelling, installation of culverts
470.	kaliluni	Maleveni market	Installation of mlika mwizi
471.	kaliluni	Kaviani market	Installation of mlika mwizi
472.	kaliluni	Kwa Kilea market	Installation of mlika mwizi
473.	kaliluni	Kithungoni market	Installation of mlika mwizi
Kaewa location			
474.	kaewa	Ngeleni to Maangani to Katunda roads	Grading, Gravelling, installation of culverts
475.	kaewa	Ngeleni primary Gabion	Road protection
476.	kaewa	Kwangolya to Kaewa secondary school road	Grading, Gravelling, installation of culverts
477.	kaewa	Kwa Kalulu to Mukuyuni coffee road	Grading, Gravelling, installation of culverts
478.	kaewa	Katuyu to kwa kiloo to kailo market road	Grading, Gravelling, installation of culverts
479.	kaewa	Kaewa markets	Installation of mlika mwizi
480.	kaewa	Kathalani markets	Installation of mlika mwizi
481.	kaewa	Kailo markets	Installation of mlika mwizi
482.	kaewa	Kayunyu markets	Installation of mlika mwizi
483.	kalunga	Kwanthenge uvyu roads	Grading, Gravelling and installation of culverts
484.	kalunga	Kyamulili roads	Grading, Gravelling and installation of culverts
485.	kalunga	Tulya-Kiulu roads	Grading, Gravelling and installation of culverts
486.	kalunga	KaLandini road	Grading, Gravelling and installation of culverts
487.	kalunga	Kona mbaya roads	Grading, Gravelling and installation of culverts
488.	kalunga	Kusyongunu- Kisovo-Isyukoni roads	Grading, Gravelling and installation of culverts
489.	kalunga	kwakisanui market mlika mwizi	Installation of mlika mwizi
490.	kalunga	kisovo market mlika mwizi	Installation of mlika mwizi
491.	kalunga	Kalandini market mlika mwizi	Installation of mlika mwizi
492.	kalunga	Kisovo mlika mwizi	Installation of mlika mwizi

No.	Sub Location	Project Name	Description of Activities
Machakos Town sub county			
Kalama ward			
Kalama location			
493.	Nzuini	Kitulani-Mumbuni road	Grading, Gravelling and installation of culverts
494.	Nzuini	Kwaiwa-Kisesini road	Grading, Gravelling and installation of culverts
495.	Nzuini	Iiani-Mwanyani road	Grading, Gravelling and installation of culverts
496.	Nzuini	Mutuyu-Mumbuni road	Grading, Gravelling and installation of culverts
497.	Nzuini	Mlika mwizi	Installation of mlika mwizi
498.	Kalama	Mlika mwizi	Installation of mlika mwizi
499.	Kalama	Mlika mwizi	Installation of mlika mwizi
500.	Kalama	Mlika mwizi	Installation of mlika mwizi
501.	Kalama	Mlika mwizi	Installation of mlika mwizi
502.	Kalama	Mlika mwizi	Installation of mlika mwizi
503.	Kalama	Ngomeni road	Grading, gravelling and installation of culverts
504.	Kalama	Mlika mwizi	Mlika mwizi installation
505.	Kalama	Mlika mwizi	Mlika mwizi installation
506.	Kalama	Mlika mwizi	Mlika mwizi installation
507.	Kalama	Mlika mwizi	Mlika mwizi installation
508.	Kalama	Mlika mwizi	Mlika mwizi installation
509.	Kalama	Mlika mwizi	Mlika mwizi installation
510.	Kalama	Mlika mwizi	Mlika mwizi
511.	Kalama	Mlika mwizi	Mlika Mwizi Installation of transformer
512.	Kalama	Kwa Mwata-kwa mutie road	Grading and murraming
513.	Kalama	Kwa Sila- Malindi Nganya – Kavelani road	Grading and murmuring
514.	Kalama	Mutuyu road	Grading and repair
515.	Kalama	Kalingile- Kisweni-Mutuyu road	Grading, gravelling and installation of culverts
516.	Kalama	Kyelenge weirs	Construction of weirs
517.	Kalama	Kyangala-Ulaani road	Grading, gravelling and installation of culverts
518.	Kalama	Makakoi-Kali road	Grading, gravelling and installation of culverts
519.	Kalama	Malindi –Ikiwe road	Grading, gravelling and installation of culverts
520.	Kalama	Kalama-mutuyu-kyuluni, Kyangala-kanyongo, Mulaani-kwamwata-mutie-kwelia, Kimutwa –kaathi-makakoi road	Grading, gravelling and installation of culverts
Kimutwa location			
521.	Kyangala	Kyangala centre market	Construction of drifts and installation of culverts
522.	Kimutwa	Security light at Chief's office	Installation of mlika mwizi
523.	Kimutwa	Security light at Kwa Kavoo, Kwa Mwau, Mbembani	Installation of mlika mwizi
524.	Kimutwa	Kwa Mwatu-Love road	Grading, Gravelling and installation of culverts
525.	Kimutwa	Kwa Mwau-Kimutwa road	Grading, Gravelling and installation of culverts

No.	Sub Location	Project Name	Description of Activities
526.	Kimutwa	Kimutwa-Mbembani road	Grading, Gravelling and installation of culverts
527.	Kimutwa	Mbembani-Kwa Kavoo road	Grading, Gravelling and installation of culverts
528.	Kimutwa	Kwa kavoo-Usemeini-Mbondoni road	Grading, Gravelling and installation of culverts
529.	Kimutwa	Love-Kwa Nzomo Primary	Grading, Gravelling and installation of culverts
530.	Konza	Konza-Malili road	Tarmacking of roads
531.	Kaathi	All the access roads	Grading, Gravelling and installation of culverts
532.	Kaathi	Kwa Mwau-Kaathi market road	Grading, Gravelling and installation of culverts
533.	Kaathi	Kimutwa-Kaathi-Mekakoi road	Grading, Gravelling and installation of culverts
534.	Kinoin	ABC Kisyani-Kithianioni road	Grading, Gravelling and installation of culverts
535.	Kinoin	Mwanyani-Kwa Kyule-Ivutini	Grading, Gravelling and installation of culverts
536.	Kinoin	Kwa Kalui-Mwanyani	Grading, Gravelling and installation of culverts
537.	Kinoin	Kiatuni-Kinoin Primary School	Grading, Gravelling and installation of culverts
538.	Kinoin	Ivutini market & Mwanyani (Kwa Kiima)	Installation of mlika mwizi
539.	Kinoin	Ikuuni market	Installation of mlika mwizi
540.	Kyangala	Mlika mwizi at all market centres	Installation of mlika mwizi
541.	Kyangala	Kyuluni-Mutuyu road	Grading, Gravelling and installation of culverts
542.	Kyangala	Kanyongo-Uleeni road	Grading, Gravelling and installation of culverts
543.	Kyangala	Kyangala-Kiatuni road	Grading, Gravelling and installation of culverts
544.	Kiitini	Yaitha-Masaani-Mbukuni-Kwa Kitolo road	Grading, Gravelling and installation of culverts
545.	Kiitini	Catholic-Muthumo-Katunda road	Grading, Gravelling and installation of culverts
546.	Kiitini	Muthumo-Syuuni-Miwani road	Grading, Gravelling and installation of culverts
547.	Kiitini	Kimutwa-Mbembani road	Grading, Gravelling and installation of culverts
548.	Kiitini	Mbukuni-Kamuthini road	Grading, Gravelling, installation of culverts
549.	Kiitini	Mbukuni –Kanyongo road	Grading, Gravelling and installation of culverts
550.	Kiitini	Kalama-Mutuyu road	Grading, Gravelling and installation of culverts
551.	Kiitini	Ulaani-Kanyongo-Mbukuni road	Construction of drifts and installation of culverts
552.	Kiitini	Masaani security lights	Installation of mlika mwizi
553.	Kiitini	Makulani security lights	Installation of mlika mwizi
554.	Kiitini	Kwa mutisya security lights	Installation of mlika mwizi
555.	Kiitini	Kalama security lights	Installation of mlika mwizi
556.	Kiitini	Makaveti security lights	Installation of mlika mwizi

No.	Sub Location	Project Name	Description of Activities
Kyangala location			
557.	Kakuyuni	Yaitha-Kanyongo-Ianzoni road	Grading, Gravelling and installation of culverts
558.	Kakuyuni	Kalama-Mutuyu-Kyuluni road	Grading, Gravelling and installation of culverts
559.	Kakuyuni	Kamutonga-Kanyongo-Kitonyini road	Grading, Gravelling and installation of culverts
560.	Kakuyuni	Kalama-Mutuyu-Kyuluni road	Grading, Gravelling and installation of culverts
561.	Kakuyuni	Kanyongo-Kitonyini road	Grading, Gravelling and installation of culverts
562.	Kakuyuni	Kamutonga-Kyangala security lights	Installation of mlika mwizi
563.	Kakuyuni	Kanyonga-Mutuyu markets security light	Installation of mlika mwizi
564.	Kakuyuni	Kyangala Primary School security light	Installation of mlika mwizi
565.	Kakuyuni	Kamotonga market security light	Installation of mlika mwizi
Kola ward			
Kola location			
566.	Katanga	Kola-Mbuani road	Tarmacking of roads of the road
567.	Katanga	Kola-Katanga-Mbuani road	Grading, Gravelling and installation of culverts
568.	Katanga	Kititu road	Grading, Gravelling and installation of culverts
569.	Katanga	Muvuti bridge	Grading, Gravelling and installation of culverts
570.	Katanga	Kwa Lai-Kyatavo road	Grading, Gravelling and installation of culverts
571.	Katanga	Kola market	Construction of access roads
572.	Iiuni	Kamuwani-Muthwani Kiu road	Grading, Gravelling and installation of culverts
573.	Iiuni	Yaitha-Kiundani-Kali road	Grading, Gravelling and installation of culverts
574.	Iiuni	Kianwoni-Nzaini-Miani-Kikumbu road	Grading, Gravelling and installation of culverts
575.	Iiuni	Nzaini-Miaani-Kikumbu-Mbuani road	Grading, Gravelling and installation of culverts
576.	Iiuni	Mbuani-Kinoi Kikumba Maani road	Grading, Gravelling and installation of culverts
577.	Iiuni	Kitutu-Mwanjani-Mbuani-Makuthini road	Grading, Gravelling and installation of culverts
578.	Kola	Mlika mwizi	Installation of mlika mwizi
579.			
580.			
581.			
582.			
583.			
584.			
585.			
586.			
587.			
588.			
589.			
590.			
591.			

No.	Sub Location	Project Name	Description of Activities
592.			
593.			
594.			
595.			
596.			
597.		Yaitha-Ngukuno-Kiatuni-Mwanyani-Mbuani-mwea	Upgrading and Tarmacking
598.		Iiuni-Miaani-Kikumbo-Mwanyani-Mbuani	Upgrading and Tarmacking
599.		Katuaa to Kavyuni	Construction of Bridge
600.		Iiuni-Kivu-Mwanyani road	Grading, gravelling and installation of culverts
601.		Iiuni-Kivu-Mwanyani road	Grading, gravelling and installation of culverts
602.		Iiuni-Kyangala road	Grading, gravelling and installation of culverts
603.		Muumandu-Kyamunyu road	Grading, gravelling and Installation of culverts
604.		Mikono-Kititu road	Grading, gravelling and Installation of culverts
605.		Muvuti-Kombuni-Kaleleni road	Grading, gravelling and installation of culverts
606.		Deliverance church-katanga road	Grading, gravelling and installation of culverts
607.		Ianzoni-Nzaini-Kiatuni	Grading, gravelling and installation of culverts
608.		Kamuuani-Kaviuni-kavete and muumandu road	Grading, gravelling and installation of culverts
609.		Nzaini river-	Construction of a drift
610.		Mbuani	Installation of Mlika mwizi
611.		Mwanyani	Installation of Mlika mwizi
612.		Mikono-muvuti	Construction of gabion
613.		Muumandu- kyamunyu road	Installation of Mlika mwizi
614.		Kikumbo Market	Installation of Mlika mwizi
615.			
616.			
Lumbwa location			
617.	Muumandu	Muumandu-Kamukomi road	Erection of speed bumps
618.	Muumandu	Muumandu-Kyathani AIC-Kavete School road	Grading, Gravelling and installation of culverts
619.	Muumandu	Kamwani-Kavyuni road	Grading, Gravelling and installation of culverts
620.	Muumandu	Minyallala-Kasemeini road	Grading, Gravelling and installation of culverts
621.	Muumandu	Kamuthini- Kiunduani-Mbaluku road	Grading, Gravelling and installation of culverts

No.	Sub Location	Project Name	Description of Activities
622.	Muumandu	Kamuawani-Kavyuni Secondary-Kivandini road	Grading, Gravelling and installation of culverts
623.	Muumandu	Kitonyini-Catholic church road	Grading, Gravelling and installation of culverts
624.	Muumandu	Muumandu	Electrification
625.	Muumandu	Kikuyu area	Electrification
626.	Muumandu	Kyanguli	Electrification
627.	Muumandu	Kyakathuki	Electrification
628.	Muumandu	Market lights	Installation of mlika mwizi
629.	Muumandu	Kamuuwani market	Installation of mlika mwizi
630.	Muumandu	Kitonyini market	Installation of mlika mwizi
631.	Katuaa	Katuaa security	Installation of mlika mwizi
632.	Kikumbo	Kikumbo	Installation of mlika mwizi
633.	Kola	Kola	Installation of mlika mwizi
Machakos central ward			
Machakos central location			
634.	Mjini	Mumbuni-Machakos road	Grading, Gravelling and installation of culverts
635.	Mjini	Machakos Primary-Jua Kali access road	Grading, Gravelling and installation of culverts
636.	Mjini	Redcross footbridge	Grading, Gravelling and installation of culverts
637.	Mjini	Kyambuko-Machakos Girls' roads	Grading, Gravelling and installation of culverts
638.	Mjini	Kitui road-Machakos Primary access road	Grading, Gravelling and installation of culverts
639.	Mjini	Jua Kali area administration block	Construction of an administration block
640.	Mjini	Karoka-Masenge-Katonye bridge	Construction of a bridge
641.	Mjini	Jua Kali Mlika mwizi	Installation of mlika mwizi
642.	Miwani	Kasyumuomo-Nthambi-Mwembe Tayari roads	Grading, Gravelling and installation of culverts
643.	Miwani	Flood lights	Installation of mlika mwizi
644.	Kiandani	Kayuyu-Scott university-Kusyo Muomo road	Grading, Gravelling and installation of culverts
645.	Kiandani	Misakwani road	Grading, Gravelling and installation of culverts
646.	Kiandani	Baptist bridge	Repair of bridge
647.	Kiandani	Machakos Girls-Kuyomwoni roads	Grading, Gravelling and installation of culverts
648.	Kiandani	Street lights	Installation of mlika mwizi
649.	Kiandani	Street light at Mukalala Primary	Installation of mlika mwizi
650.	Upper Kiandani	Masengu-Kiandani AIC road	Grading, Gravelling, installation of culverts
651.	Upper Kiandani	Culvert Kwa Nzoi	Construction of drifts and installation of culverts
652.	Upper Kiandani	Machakos Girls'-Kyambuko Primary	Grading, Gravelling and installation of culverts
653.	Upper Kiandani	Makongo-Kyambuko	Grading, Gravelling, installation of culverts
654.	Upper Kiandani	Makongo-Kyambuko	Construction of a bridge
655.	Upper Kiandani	AIC Mutuyu-Kinyumu	Grading, Gravelling, installation of culverts
656.	Upper Kiandani	AIC Mutuyu-Kinyumu	Construction of a bridge

No.	Sub Location	Project Name	Description of Activities
657.	Upper Kiandani	Kyambuko AIC-Weiu river	Grading, Gravelling, installation of culverts
658.	Upper Kiandani	Kyambuko AIC-Weiu river	Construction of a bridge
659.	Upper Kiandani	Katetani-Green Pasture Nursery School	Grading, Gravelling and installation of culverts
660.	Upper Kiandani	Machakos Girls'-Kusyomuomo	Grading, Gravelling and installation of culverts
661.	Upper Kiandani	Mwembe Tayari	Installation of mlika mwizi
662.	Upper Kiandani	Kusyomuomo market	Installation of mlika mwizi
663.	Upper Kiandani	Kwa Kaluma market	Installation of mlika mwizi
664.	Upper Kiandani	King'ang'ani	Installation of mlika mwizi
665.	Upper Kiandani	Ikokani Primary School	Installation of mlika mwizi
666.	Upper Kiandani	Tendelyani FCS	Installation of mlika mwizi
667.	Upper Kiandani	Kyambuko market	Installation of mlika mwizi
668.	Upper Kiandani	Karthuma market	Installation of mlika mwizi
669.	Upper Kiandani	Soweto market	Installation of mlika mwizi
670.	Upper Kiandani	Misakwani coffee factory	Installation of mlika mwizi
671.	Misakwani	Kwa Munguti	Installation of mlika mwizi
672.	Misakwani	Mukala Utangini	Installation of mlika mwizi
673.	Misakwani	Misakwani Primary	Installation of mlika mwizi
674.	Misakwani	Kwa Nzenge	Installation of mlika mwizi
675.	Misakwani	Liuni bridge	Installation of mlika mwizi
676.	Misakwani	ABC Kikambua junction-Harrison Kituli	Installation of culverts
677.	Misakwani	Mulandi-St Williams Mukala	Installation of culverts
678.	Misakwani	Nthambi wa Tilli-St. William	Installation of culverts
679.	Misakwani	Nzengw-AIC Mithange	Installation of culverts
680.	Misakwani	St. William-Limi river	Installation of culverts
681.	Misakwani	Limi bridge-Kafoca	Installation of culverts
682.	Misakwani	Forest-Kwa Museng'u	Installation of culverts
683.	Misakwani	Kiloli-Kwa Nelson	Installation of culverts
684.	Misakwani	Kwa Mutisya Iundi-Amina	Installation of culverts
685.	Misakwani	AIC Ikokani-Scout	Installation of culverts
686.	Misakwani	Harrison-Kwa Ndumu	Gabions protection works
687.	Misakwani	Maseng'u-Senge	Gabions protection works
688.	Misakwani	Kwa Mulandi	Gabions protection works
689.	Misakwani	Kwa Ndimu Corner	Construction of drifts and installation of culverts
690.	Misakwani	AIC Mukalala	Construction of drifts and installation of culverts
691.	Misakwani	Kwa Kiloli	Construction of drifts and installation of culverts
692.	Misakwani	Mbitini-Kwa Kiloli	Grading, Gravelling and installation of culverts
693.	Machakos	Wholesale Market Kwa Uhuru and Retail Market Loop	Construction of Market shades, Installation of Street Lights, drainage and Cabro Works
694.	Machakos	Kwa nyayo-watema AIC	Grading, murraming and installation of mulika mwinzi
695.	Machakos	Sweet waters-kithaayoni-scott	grading and murraming
696.	Machakos	Scott road	Installation of street light
697.	Machakos	Kisimuni area	Mulika mwinzi required

No.	Sub Location	Project Name	Description of Activities
698.	Machakos	kwa museku-AIC kiandani	Grading and murraming
699.	Machakos	Ikotani pri	Scott
700.	Machakos	Kusyomomo-mukuini kituklu-kitui road	Grading and murraming
701.	Machakos	Kariobangi-itumo-mutisya driving school	Grading and murraming
702.	Machakos	Kwa kimontho river	Gabion/weir
703.	Machakos	Ikokani-mwembe tayari	Connection road required
704.	Machakos	River waama	Gabion/weir
705.	Machakos	AIC maiuni	Mlika mwizi
706.	Machakos	AIC katetani-kwa kalungu	Grading and murraming
707.	Machakos	Harrison Kituli- Kwa Ndimu	Installation of Culverts
708.	Machakos	Kwa Museku- Kwa Seng'e	Construction of a Gabion
709.	Machakos	Kwa Mulandi	Construction of a Gabion
710.	Machakos	Kwa Ndimu Corner	Construction of drift and installation of drifts
711.	Machakos	Aic Mukalala	Construction of drift and installation of drifts
712.	Machakos	Kwa Kioli	Construction of drift and installation of drifts
713.	Machakos	Mbitini-Kwa Kiolo	Construction of drift and installation of drifts
714.	Machakos	Retail Market	Drainage works and Installation of Culverts
715.	Machakos	AIC Kariobangi	Construction of bridge and major road repairs
716.	Machakos	Watema AIC- Kyambuko- Kalumoni	Grading, Gravelling and installation of culverts and drifts
717.	Machakos	Kafoka- Iiyini to Seng'e	Tarmacking, Drainage works and installation of culverts.
718.	Machakos	Kitui Road- Juakali through Complex	Tarmaking and installation of Mlika Mwizi
Mua ward			
Katheka-Kai location			
719.	Katheka-Kai	Kimangu-Kimua Primary road	Grading, Gravelling and installation of culverts
720.	Katheka-Kai	Chai Moto market-Kitanga road	Grading, Gravelling and installation of culverts
721.	Katheka-Kai	Chai Moto market-Katethya Secondary road	Grading, Gravelling and installation of culverts
722.	Katheka-Kai	Kimua borehole	Installation of mlika mwizi
Mua location			

No.	Sub Location	Project Name	Description of Activities
723.	Mikuyu	Konza-Chrisco-Kathome road	Grading, Gravelling and installation of culverts
724.	Mikuyu	Vota market-Kithini road	Grading, Gravelling and installation of culverts
725.	Mikuyu	Vota market-Kithini-Mikuyu roads	Grading, Gravelling and installation of culverts
726.	Mikuyu	Vota market-One hills primary-Katumani	Grading, Gravelling and installation of culverts
727.	Mikuyu	Katelembo-Kwa Mwau-Mikuyu road	Grading, Gravelling and installation of culverts
728.	Mikuyu	Vota mlika mwizi	Installation of mlika mwizi
729.	Mikuyu	Mikuyu mlika mwizi	Installation of mlika mwizi
730.	Mikuyu	Kayumbani mlika mwizi	Installation of mlika mwizi
731.	Katelembo	Kathome-Kwa Masave-Mukonzo	Grading, Gravelling and installation of culverts
732.	Katelembo	Kwa Katumbi-Kwa Mukulu road	Grading, Gravelling and installation of culverts
733.	Katelembo	Ubc-Vota-Katelembo boarder road	Grading, Gravelling and installation of culverts
734.	Katelembo	Kyemutheke-St.Christopher-Kilili road	Grading, Gravelling and installation of culverts
735.	Katelembo	Kathome-Kwa Kalimani-Vota road	Grading, Gravelling and installation of culverts
736.	Katelembo	Kwa Masave-AIC Kyunguni road	Grading, Gravelling and installation of culverts
737.	Katelembo	Kyunguni catholic-Itangini-Kwa Ndeti road	Grading, Gravelling and installation of culverts
738.	Katelembo	Spring ville-Katelembo Secondary School-Kwa Kyumbo Baptist road	Grading, Gravelling and installation of culverts
739.	Katelembo	Kithini Kwa Ndeti road	Grading, Gravelling and installation of culverts
740.	Katelembo	Kwa Maunda-Kwa Kimeu-Kwa Matheka road	Grading, Gravelling and installation of culverts
741.	Katelembo	Kwa Mbaka-Kisaki road	Grading, Gravelling and installation of culverts
742.	Katelembo	Katelembo-Kwa Mwau road	Grading, Gravelling and installation of culverts
743.	Katelembo	Katelembo AIC road	Grading, Gravelling and installation of culverts
744.	Katelembo	St Judy Catholic-Dove road	Grading, Gravelling and installation of culverts
745.	Katelembo	Mithini road	Grading, Gravelling and installation of culverts
746.	Katelembo	Kimangu-Kyai Dam road	Grading, Gravelling and installation of culverts
747.	Katelembo	Katethya-Kyai Dam road	Grading, Gravelling and installation of culverts
748.	Katelembo	Kimangu-Katheka Primary-Kimua-Kyai Moto road	Grading, Gravelling and installation of culverts
749.	Katelembo	Katembo office-Kwamuthungulile-Voo road	Grading, Gravelling and installation of culverts
750.	Katelembo	Jehovah Witness-Kambi road	Grading, Gravelling and installation of culverts

No.	Sub Location	Project Name	Description of Activities
751.	Katelembo	Redeemed church-Mbandi road	Grading, Gravelling and installation of culverts
752.	Katelembo	Kilima-Kitanga road	Grading, Gravelling and installation of culverts
753.	Katelembo	Katelembo-Ililu Kitanga road	Grading, Gravelling and installation of culverts
754.	Katelembo	Hitila-Kavovi-Kitanga road	Grading, Gravelling and installation of culverts
755.	Katelembo	Mwatu borehole-Mayor road	Grading, Gravelling and installation of culverts
756.	Katelembo	Kithini Kwa Macheke road	Grading, Gravelling and installation of culverts
757.	Katelembo	JCC-Silanga-Zeros road	Grading, Gravelling and installation of culverts
758.	Katelembo	Kilima-Mbandi road	Grading, Gravelling and installation of culverts
759.	Katelembo	Kwa Mbai-Mitamboni road	Grading, Gravelling and installation of culverts
760.	Katelembo	Itanjini-Kiunguni-Kwa Peter road	Grading, Gravelling and installation of culverts
761.	Katelembo	Kwa Ndua-Manyanzaani-Kitaubu road	Grading, Gravelling and installation of culverts
762.	Katelembo	Kwa Ndua-Kwa Kavithe-Kwa Mwata road	Grading, Gravelling and installation of culverts
763.	Katelembo	Kilima stage	Erection of speed bumps
764.	Katelembo	Kwa John mlika mwizi	Installation of mlika mwizi
765.	Katelembo	Kithini market mlika mwizi	Installation of mlika mwizi
766.	Katelembo	Chai Moto market	Installation of mlika mwizi
767.	Katelembo	Kavovi Primary mlika mwizi	Installation of mlika mwizi
768.	Katelembo	Center of excellence	Installation of mlika mwizi
769.	Katelembo	Katelembo Primary	Installation of mlika mwizi
770.	Kyaani	Konza-Chrisco-Kathome road	Grading, Gravelling and installation of culverts
771.	Kyaani	Kyaani market-Kamuthanga market	Grading, Gravelling and installation of culverts
772.	Kyaani	Kyaani market-Kamuthanga market	Grading, Gravelling and installation of culverts
773.	Kyaani	Kwa Ngila market-Muthwani market	Grading, Gravelling and installation of culverts
774.	Kyanda	Ngomeni-Kyanda-Makyau-Kiluluini village road	Grading, Gravelling and installation of culverts
775.	Kyanda	Kyanda shopping centre	Installation of mlika mwizi
776.	Mua hills	Kathimani & chief office	Electrification
777.	Mua hills	Ikumbini-Lukenya road	Grading, Gravelling and installation of culverts
778.	Mua	Kimua Primary School	Installation of Mulika Mwizi
779.	Mua	Kathome Market	Installation of Mulika Mwizi
780.	Mua	Ngunyumu Market	Installation of Mulika Mwizi
781.	Mua	Kwa Muasya Ngila	Installation of Mulika Mwizi
782.	Mua	Kwa Kimiti	Installation of Mulika Mwizi
783.	Mua	kwa ngila – kyaani – ngunyumu road	Grading, gravelling and Murraming
784.	Mua	kathome–kyamutheke – kwa mwasya ngila road	Grading, gravelling and murraming of roads

No.	Sub Location	Project Name	Description of Activities
785.	Mua	Ngungu Nyumu – Kyasila road	Grading, gravelling and murraming
Mumbuni North ward			
Mumbuni			
786.	Kasinga	Ngeengeeta-kiinyuni road	Construction of drifts and installation of culverts and construction of a bridge
787.	Kasinga	Kwa Mukeka-Kasinga AIC road	Grading, Gravelling and installation of culverts
788.	Kasinga	Tumba Redeemed-Ikungu road	Grading, Gravelling and installation of culverts
789.	Kasinga	Kyanguli primary School-Kwa Muinde road	Grading, Gravelling and installation of culverts
790.	Kasinga	Nduani -Kwa Muthusi-Ivumbuni road	Grading, Gravelling and installation of culverts
791.	Kasinga	Kyanguli Primary School-Kayunda road	Grading, Gravelling and installation of culverts
792.	Kasinga	Kwa Kitu-forest-Mungalakiangini-Ng'eng'eta road	Grading, Gravelling and installation of culverts, tarmacking and street lighting
793.	Kasinga	Kwa Mutunga-IKingu road	Grading, Gravelling and installation of culverts
794.	Kasinga	Kiangini-Kwa Mbunga road	Grading, Gravelling and installation of culverts
795.	Kasinga	Kwa Ngondi bridge	Construction of a bridge
796.	Kasinga	Ng'eng'eta village kiinyuni bridge	Construction of a bridge
797.	Kasinga	Kateve-Kiangini road	Grading, Gravelling and installation of culverts
798.	Kasinga	Kateve-Mbukoni road	Grading, Gravelling and installation of culverts
799.	Kasinga	Main road-Kathukumani road	Grading, Gravelling and installation of culverts
800.	Kasinga	Ithingu-Kwa kasiva road	Grading, Gravelling and installation of culverts
801.	Kasinga	Kithimani-Kwa James-Ikungu B- kwa Isai –kwa James- Elnino road	Construction of a bridge, grading, gravelling and construction of culverts
802.	Kasinga	Ng'eng'eta-Willy Kyuma	Construction of a bridge
803.	Kasinga	Ng'eng'eta-Elnino-Kiangini road	Grading, Gravelling and installation of culverts
804.	Kasinga	Kateve-Kwa Kavuva-Peter Matata-Ng'eng'eta-Kiangini road	Grading, Gravelling and installation of culverts
805.	Kasinga	Kateve market-Kwa Mukeka-Kasinga Primary School road	Grading, Gravelling and installation of culverts
806.	Kasinga	AIC Kasinga-Kwa Kyalo road	Construction of a bridge
807.	Kasinga	Kateve Kyanguli road	Construction of a bridge
808.	Kasinga	Kyanganga village-Mutituni-Ng'eng'eta	Grading, Gravelling and installation of culverts
809.	Kasinga	Kinyuni road-Kwa Kalangai	Grading, Gravelling and installation of culverts
810.	Kasinga	Ng'eng'eta-Mbukoni road	Grading, Gravelling and installation of culverts
811.	Kasinga	Ng'eng'eta-Kwa Mbaa Mwalimu-Kinyuni	Grading, Gravelling and installation of culverts
812.	Kasinga	Kwa Kitu-forest-Mungala-Kiunyuni-road	Grading, Gravelling and installation of culverts

No.	Sub Location	Project Name	Description of Activities
813.	Kasinga	Ikungu-Tumba road	Grading, Gravelling and installation of culverts
814.	Kasinga	Kwa Mbuga-Kwa Manyelela road	Grading, Gravelling, installation of culverts and construction of a bridge
815.	Kasinga	AIC Thome Security	Installation of mlika mwizi
816.	Kasinga	Kyanya security	Installation of mlika mwizi
817.	Kasinga	Kateve security	Installation of mlika mwizi
818.	Kasinga	Ng'eng'eta security	Installation of mlika mwizi
819.	Kasinga	Kiangini security	Installation of mlika mwizi
820.	Kasinga	Kathese security	Installation of mlika mwizi
821.	Kasinga	kathiani security	Installation of mlika mwizi
822.	Kasinga	Kianyuni security	Installation of mlika mwizi
823.	Kasinga	Kiluluini security	Installation of mlika mwizi
824.	Kasinga	Tumba security	Installation of mlika mwizi
825.	Kasinga	Kateve stage security	Installation of mlika mwizi
826.	Kasinga	Miwani	Installation of mlika mwizi
827.	Kasinga	Miwonyoni	Installation of mlika mwizi
828.	Kasinga	Lamanzi security	Installation of mlika mwizi
829.	Kasinga	Ngeng'eta –kiinyuni road	Construction of a bridge
830.	Kasinga	Kasinga	Grading, gravelling and installation of culverts
831.	Mumbuni north	Raju motors-Mundu wa kitale-Mutili-Miwongoni primary sch-Mutune Henry-Ivumbuni catholic-ivumbuni pri-Kivindyo-Yuta Tungu-Mutua katilu-kyanguli sec road	Grading, gravelling and installation of culverts
832.	Lower kiandani	AIC Thome	Installation of Mlika mwizi
833.	Kasinga	Kyanganga	Installation of Mlika mwizi
834.	Kasinga	Kwa kati	Installation of Mlika mwizi
835.	Kasinga	Kwa mbunga junction	Installation of Mlika mwizi
836.	Lower kiandani	Kwa kiseli (kwa ngongo)	Installation of Mlika mwizi
837.	Mung'ala	Kathese(kwa nzau kiwanzani)	Installation of Mlika mwizi
838.	Mung'ala	AIC Kyondu	Installation of Mlika mwizi
839.	Kasinga	Kiinyuni (mutisya mutiso)	Installation of Mlika mwizi
840.	Kasinga	Kiluluini	Installation of Mlika mwizi
841.	Mung'ala	Tumba market	Installation of Mlika mwizi
842.	Kasinga	Katundu	Installation of Mlika mwizi
843.	Kasinga	Kingstone Ivumbuni	Installation of Mlika mwizi
844.	Lower kiandani	Miwani centre	Installation of Mlika mwizi
845.	Mung'ala	Ikungu A	Installation of Mlika mwizi
846.	Mung'ala /Lower Kiandani	Market Development	Planning of Markets
847.	Kasinga	Kwa Mukeka	Installation of Mlika mwizi
848.	Kasinga	Charity	Installation of Mlika mwizi
849.	Mungala	AIC Uiini	Installation of Mlika mwizi
850.	Kasinga	Joy Market Kikumbo	Installation of Mlika mwizi
851.	Kasinga	Kiinyuni/kikumbo	Provision of a transformer
852.	Mung'ala	Kwa Maingi stage-Kwa Musuko Road	Grading, gravelling and installation of culverts
853.	Kasinga	Kwa mukeka-kasinga AIC-El nino-nduani Road	Grading, gravelling and installation of culverts
854.	Mung'ala	Tumba Redeemed church-kwa pastor kalang'ai-Ikungu A market Road	Grading, gravelling and installation of culverts

No.	Sub Location	Project Name	Description of Activities
855.	Kasinga	Kyanguli secondary-kwa katilu Road	Grading, gravelling and installation of culverts
856.	Kasinga	Ndauni –kwa Muthusi-Ivumbuni Road	Grading, gravelling and installation of culverts
857.	Kasinga	Kyanguli primary-kwa munyao wa ndanga-mutituni Road	Grading, gravelling and installation of culverts
858.	Kasinga/mung'ala	Kwa mungata-kwa kivuva - AIC Manza-kwa kamukwa Road	Grading, gravelling and installation of culverts
859.	Kasinga/mung'ala	Kwa kitu-Mungala AIC-Ikungu A-Kiangini-Ng'eng'eta Road	Tarmacking
860.	Mung'ala	Kwa Subchief office- Kwa Sonko – Kwa Kombo Road	Grading ,gravelling and installation of culverts
861.	Kasinga	Kiangini-kwambunga dam-kikumbo Road	Grading, gravelling and installation of culverts
862.	Mung'ala	Kwa Ngondu	Construction of a drift
863.	Kasinga	Ng'eng'eta-kiinyuni	Construction of a bridge
864.	Kasinga	Katundu-kateve-kiangini Road	Grading, gravelling and installation of culverts
865.	Kasinga	Kateve-kyanganga-Ng'eng'eta Road	Grading, gravelling and installation of culverts
866.	Kasinga	Main road -Dip-Kathukumani Road	Grading ,gravelling and installation of culverts
867.	Kasinga	Ithingu AIC-kwa Muutu-Baptist church Road	Grading, gravelling and installation of culverts
868.	Kasinga/Mung'ala	Kwa Nzoka	Construction of a bridge
869.	Kasinga	Ng'eng'eta-Mithini-Junction Road	Grading ,gravelling and installation of culverts
870.	Lower Kiandani	Thome – Kathekakai Road	Grading ,gravelling and installation of culverts
871.	Kasinga	Kwa kavuva-Peter Matata-Ndovoini Road	Grading, gravelling and installation of culverts
872.	Kasinga	Kateve to kwa mukeka	Construction of a drift
873.	Kasinga	AIC Kasinga-Mukuni	Construction of a bridge
874.	Kasinga	Kateve-Kyanguli road	Construction of a bridge
875.	Kasinga	Kyanganga- Mutituni Road	Grading ,gravelling and installation of culverts
876.	Kasinga	Kwa kalang'ai-kwa mbaa mwalimu-kiinyuni Road	Grading, gravelling and installation of culverts
877.	Mung'ala	Kwa Kamoni-Ithemboni-Catholic church road	Grading, Gravelling and installation of culverts
878.	Mung'ala	Kwa Musyoka-Kwa Makau wa Lonzi-Kwa Mutungi road	Grading, Gravelling and installation of culverts
879.	Mung'ala	Kwa Musyoka-Kwa Kiamba-Kwa Nthenge-Kathiani forest main road	Grading, Gravelling and installation of culverts
880.	Mung'ala	Kwa Kyende road	Grading, Gravelling and installation of culverts
881.	Mung'ala	Kwa Isau James	Construction of a bridge
882.	Mung'ala	Kwa Kemoni-AIC-Kyonde Kwa Muito road	Grading, Gravelling and installation of culverts
883.	Mung'ala	Kwa Mwinzi road, Kwa Muito-Kathese Primary road	Grading, Gravelling and installation of culverts

No.	Sub Location	Project Name	Description of Activities
884.	Mung'ala	Kwa Mwinzi road, Kwa Muito-Kathese Primary road	Construction of a bridge
885.	Mung'ala	Kwa Mwinzi-Kianjini road	Construction of a bridge
886.	Mung'ala	Kathiani-Kwa Kyende-Kithembo	Construction of a bridge
887.	Mung'ala	Kwa former councilor road	Grading, Gravelling and installation of culverts
888.	Mung'ala	Ka kitu-forest-mung'ala-kiangini – ng'eng'eta road	Tarmacking, street lights and drainage
889.	Mung'ala	Kwa Nzoka bridge	Construction of a bridge
890.	Mung'ala	Kwa Kombo bridge	Construction of a bridge
891.	Mung'ala	Mung'ala Primary bridge	Construction of a bridge
892.	Mung'ala	Ikungu-Tumba road	Grading, Gravelling and installation of culverts
893.	Mung'ala	Kwa mbunga-Kwa Manyesa road	Grading, Gravelling, installation of culverts
894.	Mung'ala	Kwa mbunga	Construction of a bridge
895.	Mung'ala	Nguluni-Ikungu-Kwa Katumbi-main road	Grading, Gravelling and installation of culverts
896.	Mung'ala	Kwa Isai-Kwa James road	Grading, Gravelling and installation of culverts
897.	Mung'ala	Main road-Peter Muia road	Grading, Gravelling and installation of culverts
898.	Mung'ala	Main road-Kwa Chief-Ivumbuni road	Grading, Gravelling, installation of culverts
899.	Mung'ala	Main road-Kwa Chief-Kivumbuni road	Construction of a bridge/grading
900.	Mung'ala	Kwa Kamukwa-Manza AIC-Kivumbuni road	Construction of a bridge
901.	Mung'ala	Charity road-Miwongoni road	Grading, Gravelling and installation of culverts
902.	Mung'ala	Kwa Mbaa Musyoka-main road	Grading, Gravelling, installation of culverts
903.	Mung'ala	Kwa Mbaa Musyoka-main road	Construction of a bridge
904.	Mung'ala	Mumbuni Girls-Kwa Luiku-Manza road	Grading, Gravelling and installation of culverts
905.	Mung'ala	Sweet waters-Katisa-Manza-Kwa Kaluku road	Grading, Gravelling and installation of culverts
906.	Mung'ala	Main road-Manza road	Grading, Gravelling and installation of culverts
907.	Mung'ala	Ivumbuni road	Grading, Gravelling and installation of culverts
908.	Mung'ala	Mung'ala factory-kwa Ndivo-kwa kombo Road	Grading ,gravelling and installation of culverts
909.	Mung'ala	Kwa Musyoka-kwa Isaiah-kwa Mwathani-kaluku Road	Grading, gravelling and installation of culverts
910.	Mung'ala	Kwa Laban Ndunda – Kwa Kilonzo Manda – Kwa Ndumbu – Kwa Kasuni Road.	Grading, gravelling and installation of culverts
911.	Mung'ala	Tumba-kamangala-kwa kalang'ai-kwa mwolyo Road	Grading,gravelling and installation of culverts
912.	Mung'ala	Forest – Kwa J Tuli- Kwa Mbunga Dam Road.	Grading, gravelling and installation of culverts
913.	Mung'ala	Kwa Kamoni-Ithemboni-ST Jude kisooni-kwa Kalee Road	Grading, gravelling and installation of culverts

No.	Sub Location	Project Name	Description of Activities
914.	Mung'ala	Kwa musyoka-Makau Lonzi-kwa Mutungi Road	Grading, gravelling and installation of culverts
915.	Mung'ala	Kwa musyoka-kwa Kiamba-kwa Nthenge-kathiani Road	Grading, gravelling and installation of culverts
916.	Mung'ala	Kwa makenzi-kwa Mutinda-wamaa river-ABC Kyondu Road	Grading ,gravelling and installation of culverts
917.	Mung'ala	Kwa James	Construction of a bridge
918.	Mung'ala	Kwa kamoni-AIC Kyondu-kwa Muito Road	Grading ,gravelling and installation of culverts
919.	Mung'ala	Kathese junction-kwa nzau-kwa Muito Road	Grading, gravelling and installation of culverts
920.	Mung'ala	Kwa Mwinzi	Construction of a drift
921.	Mung'ala	Kwa Mwinzi-Kiangini	Construction of a drift
922.	Mung'ala	Wamaa	Construction of a bridge
923.	Mung'ala	Mutia Road-kwa Isai Road	Grading ,gravelling and installation of culverts
924.	Mung'ala	Mung'ala factory-kwa Misi-Pastor Wambua-Ngulini Road	Grading, gravelling and installation of culverts
925.	Mung'ala	Kwa kombo	Construction of a bridge
926.	Mung'ala	Mung'ala primary	Construction of a bridge
927.	Mung'ala	Kwa kamukwa-Legio Maria Road	Grading ,gravelling and installation of culverts
928.	Mung'ala	AIC kyondu	Construction of a bridge
929.	Mung'ala	Kwa kisaingu-kwa Joel Road	Grading ,gravelling and installation of culverts
930.	Mung'ala	Kwa Isai-kwa James-Ikungu B-El nino Road	Grading, gravelling and installation of culverts
931.	Mung'ala	Charity-kwa kaluku-Ivumbuni Road	Grading,gravelling and installation of culverts
932.	Mung'ala	Kwa chief-Ivumbuni	Construction of a bridge
933.	Mung'ala	AIC Manza	Construction of a bridge
934.	Kasinga	Ngengeta-ABC kwambunga-kiinyuni Road	Grading,gravelling and installation of culverts
935.	Mung'ala	Kwa kaluku	Construction of a bridge
936.	Mung'ala	Mumbuni Girls-kwa Kaluku-Manza Road	Grading,gravelling and installation of culverts
937.	Mung'ala	Sweetwaters-Katisaa-Manza-kwa Kaluku Road	Grading, gravelling and installation of culverts
938.	Mung'ala	Ivumbuni-Miwongoni river Road	Grading, gravelling and installation of culverts
939.	Mung'ala	Kavonya	Construction of a bridge
940.	Mung'ala(municipal projects)	Kwa kitu-ikungu road	Tarmacking, street lihts and drainages
941.	Mung'ala	Tumba markets and kwa musyoka market	Cabro works, street lights and drainages
942.	Mung'ala		
943.	Lower Kiandani	Manza primary School-Kyanguli road	Construction of a bridge
944.	Lower Kiandani	Kwa Nyonyo-College road	Construction of a bridge
945.	Lower Kiandani	Mwanzo college-Lau-Kiaeni-Kenya Israel road	Construction of a bridge
946.	Lower Kiandani	Mountain View-Montenzuna road	Grading, Gravelling and installation of culverts

No.	Sub Location	Project Name	Description of Activities
947.	Lower Kiandani	Miwani feeder roads	Grading, Gravelling and installation of culverts
948.	Lower Kiandani	Kenya Israel feeder roads	Grading, Gravelling and installation of culverts
949.	Lower Kiandani	Kwa Mutisya-Manza Primary School road	Grading, Gravelling and installation of culverts
950.	Lower Kiandani	kwa Peter-Miwonyoni roads	Grading, Gravelling and installation of culverts
951.	Lower Kiandani	KMTC Israel-ivumbuni road	Grading, Gravelling and installation of culverts
952.	Lower Kiandani	KMTC -Kwa Justice road	Grading, Gravelling and installation of culverts
953.	Lower Kiandani	Kioni kya Manza- ivumbuni –kiaoni kya manza	Grading, Gravelling and installation of culverts
954.	Lower Kiandani	Kenya Israel-Mutituni-Kyanguli road	Grading, Gravelling and installation of culverts
955.	Lower Kiandani	Mumbuni Primary School-main road MTTC-KDU market road	Grading, Gravelling and installation of culverts
956.	Lower Kiandani	Kwa Iluve-Malenge	Grading, Gravelling and installation of culverts
957.	Lower Kiandani	Kithayoni School road	Construction of a bridge and erection of speed bumps
958.	Lower Kiandani	Kithayoni-Makewa-Manza Primary road	Grading, Gravelling and installation of culverts
959.	Lower Kiandani	Miwongoni Primary-Manza-Kwa Mukunuu-Sweet watersroad	Construction of a bridge
960.	Lower Kiandani	Kaluku river-Kenya Israel	Construction of a bridge
961.	Lower kiandani	Manza primary school-kwa Mulindo Henry-Miwongoni Road	Grading, gravelling and installation of culverts
962.	Lower kiandani	Kwa Mukunuu	Construction of a bridge
963.	Lower kiandani	Kwa councilor Tua-Kenya Israel Road	Grading ,gravelling and installation of culverts
964.	Lower kiandani	Mountain view-Montenzuma Road	Grading gravelling and installation of culverts
965.	Lower kiandani	Miwani feeder Roads	Grading, gravelling and installation of culverts
966.	Lower kiandani	Kenya Israel feeder Roads	Grading, gravelling and installation of culverts
967.	Lower kiandani	El shadai-Manza primary school Road	Grading, gravelling and installation of culverts
968.	Lower kiandani	Raju-kwa Peter kanyi Road	Grading, gravelling and installation of culverts
969.	Lower kiandani	KMTC-Justice Mbaluto-Miwongoni-Ivumbuni-kwa Kati Road	Grading ,gravelling and installation of culverts
970.	Lower kiandani	Main Road-kwa Mutwii-Manza primary school Road	Grading, gravelling and installation of culverts
971.	Lower kiandani	Teachers college-kwa ngongo Road	Grading, gravelling and installation of culverts
Muvuti/ Kiima Kimwe ward			
Kiima Kimwe			
972.	Muvuti	Kaseve town	Installation of mlika mwizi
973.	Muvuti	Mwanyani-Ikulu-Katoloni road	Grading, Gravelling and installation of culverts

No.	Sub Location	Project Name	Description of Activities
974.	Muvuti	Kyuluni-Uamani-Ikimwe road	Grading, Gravelling and installation of culverts
975.	Muvuti	Kwa Muvela-Kathale-Kitui road	Grading, Gravelling and installation of culverts
976.	Muvuti	Kwa Dick stage-Mwanyani Primary School road	Construction of a bridge
977.	Muvuti	Kwa Beth-Kwa Mose-Kalumoni road	Grading, Gravelling and installation of culverts
978.	Muvuti	Yamunyu-Uamani road	Grading, Gravelling and installation of culverts
979.	Mwanyani	Kathaayoni Primary School	Installation of mlika mwizi
980.	Mwanyani	Kwa Mwaki	Installation of mlika mwizi
981.	Mwanyani	Kwa Kyule	Installation of mlika mwizi
982.	Mwanyani	Kwa Muange	Installation of mlika mwizi
983.	Mwanyani	Kwa Musau shop	Installation of mlika mwizi
984.	Mwanyani	Kathemboni-Kathayooni road	Installation of mlika mwizi
985.	Mwanyani	Wote road-Kathaayoni Primary-Kitui road	Tarmacking of roads
986.	Mwanyani	Kathaayoni academy road	Tarmacking of roads
987.	Mwanyani	Kwa Mbatu-Kathaayoni road	Grading, Gravelling and installation of culverts
988.	Mwanyani	Kathaayoni-Kathale road	Grading, Gravelling and installation of culverts
989.	Mwanyani	Kwa Kyule-Kwa Mbatu road	Grading, Gravelling and installation of culverts
990.	Mwanyani	Kwa Kavila-Kwa Muathai road	Grading, Gravelling and installation of culverts
991.	Mwanyani	Kitumbutu-Kwa Muathai road	Grading, Gravelling and installation of culverts
992.	Mwanyani	Kitui road	Road furniture
993.	Mbilini	Mbilini sub-location HQ	Installation of mlika mwizi
994.	Mbilini	Kakinduni shopping centre mlika mwizi	Installation of mlika mwizi
995.	Mbilini	Kyathavu mlika mwizi	Installation of mlika mwizi
996.	Mbilini	Kyathavu road	Grading, Gravelling and installation of culverts
997.	Mbilini	Kwa Muasya-Kimboloi road	Grading, Gravelling and installation of culverts
998.	Mbilini	Roads	Grading, Gravelling and installation of culverts
999.	Mbilini	Mbilini sub-location HQ	Construction of perimeter wall
1000.	Kiima Kimwe	St.Monica-Iluvya-Kisesini-Kyasoo-Mwenda Andu road	Grading, Gravelling and installation of culverts
1001.	Kiima Kimwe	Feeder roads	Grading, Gravelling and installation of culverts
1002.	Kiima Kimwe	Iluvya market mlika mwizi	Installation of mlika mwizi
1003.	Kiima Kimwe	Mazedonia mlika mwizi	Installation of mlika mwizi
1004.	Kiima Kimwe	Kwa Makonge mlika mwizi	Installation of mlika mwizi
1005.	Kiima Kimwe	Kisesini transformer	Installation of transformer
1006.	Kiima Kimwe	Kwa Kasii gulleys	Road protection works
1007.	Kiima Kimwe	Kwa Ngasyuni gulleys	Road protection works
1008.	Muthini	Mbaluli-Ngungani road	Grading, Gravelling and installation of culverts
1009.	Muthini	Kathemboni-Kathaayoni bridge	Grading, Gravelling and installation of culverts

No.	Sub Location	Project Name	Description of Activities
1010.	Muthini	Mwendaandu-Kyasoo-Kwa Kamelo road	Grading, Gravelling and installation of culverts
1011.	Muthini	Machakos University-Innercore-Kwa Nguku-Wote main road	Grading, Gravelling and installation of culverts
1012.	Muthini	Chinese-Kiembeni-Kathemboni road	Grading, Gravelling and installation of culverts
1013.	Muthini	Songa-Teresia-Mume ni kazi road	Grading, Gravelling and installation of culverts
1014.	Muthini	Jambezi junction-Kyasoo road	Grading, Gravelling and installation of culverts
1015.	Muthini	Kwa Tom-Kwa Ndovo road	Grading, Gravelling and installation of culverts
1016.	Muthini	Off five hills-Kathale estate-Kathayooni Primary School road	Grading, Gravelling and installation of culverts
1017.	Muthini	Kwa Musau-Kitui road	Grading, Gravelling and installation of culverts
1018.	Muthini	Jambezi house	Installation of mlika mwizi
1019.	Katoloni	Upper Kaumoni near airtel booster & Masoso area	Grading, Gravelling and installation of culverts
1020.	Katoloni	Legend Kiumoni-Kikuyuni road	Grading, Gravelling and installation of culverts
1021.	Katoloni	Mbaa Kimenye road	Grading, Gravelling and installation of culverts
1022.	Katoloni	Mbaa Issa mlika mwizi	Installation of mlika mwizi
1023.	Katoloni	Katoloni market mlika mwizi	Installation of mlika mwizi
1024.	Katoloni	Kiumoni-Mithini mlika mwizi	Installation of mlika mwizi
1025.	Kivandini	Transformer	Installation of an electricity transformer
1026.	Kivandini	Kiseveni-Ikiwe road	Grading, Gravelling and installation of culverts
1027.	Kivandini	Kaseve-Kasukani-Kitulu road	Grading, Gravelling and installation of culverts
1028.	Kivandini	Kaseve-Wondeni-Kitulu road	Grading, Gravelling and installation of culverts
1029.	Kivandini	Kaseve-Ikiwe road	Grading, Gravelling and installation of culverts
1030.	Kivandini	Kaseve-Mbuanziu-Ikiwe road	Grading, Gravelling and installation of culverts
1031.	Kivandini	Kaseve-Kwa Thimbo-Ikiwe road	Grading, Gravelling and installation of culverts
1032.	Kivandini	Kalumoni-Kyangundi bridge/culvert	Construction of a bridge and installation of culverts
1033.	Kivandini	Kyamwao river	Construction of a bridge
1034.	Kivandini	Kwa Kamuti	Construction of a bridge
1035.	Muthini	Kathale estate	Construction of a sewerage system
1036.	Muthini	Mwendaandu	Construction of a sewerage system
1037.	Muthini	Kwa Nduku-Innercore	Construction of a sewerage system
1038.	Muthini	Kathemboni-Five hills	Construction of a sewerage system
1039.	Muthini	Kiembeni sewerage system	Rehabilitation of a sewerage system
1040.	Kiima Kimwe	Muthini road, Songa Inn- Teresia Bar Kiembeni road, Innercore road Mwendaandu road, Kathale-Kathaayoni road,	Upgrading

No.	Sub Location	Project Name	Description of Activities
		Kitui road, Kwa Kariuki-Kathemboni-Kwa Kyengo road Legend-Kiumoni-Kyandaa road. Mlika mwizi and	
1041.	Kiima Kimwe	Feeder roads	opening
1042.	Kiima Kimwe	Mwania-Kakinduni Primary road	Grading, gravelling and installation culverts
1043.	Kiima Kimwe	Katoloni- Kakinduni road	Grading, gravelling and installation of culverts
1044.	Kiima Kimwe	Katethyani Baptist Church-Kwa Muasya road	Grading, gravelling and installation of culverts
Ngelani/Mutituni ward			
Ngelani location			
1045.	Ngelani	Mailu road	Grading, Gravelling and installation of culverts
1046.	Ngelani	Kavaa-Kiumoni road	Grading, Gravelling and installation of culverts
1047.	Ngelani	Muindi mbingu-Kakomi road	Grading, Gravelling and installation of culverts
1048.	Ngelani	Muindi mbingu-Ngelani road	Grading, Gravelling and installation of culverts
1049.	Ngelani	Metuma-Ngisanyi road	Grading, Gravelling and installation of culverts
1050.	Ngelani	Kwa Ngila-Utooni-Kyaani road	Grading, Gravelling and installation of culverts
1051.	Ngelani	Mutumbe road	Grading, Gravelling and installation of culverts
1052.	Ngelani	Munya road	Grading, Gravelling and installation of culverts
1053.	Ngelani	Ngelani-Sinai-Kaloleni road	Grading, Gravelling and installation of culverts
1054.	Ngelani	Kwa Kitali gulley	Road protection works
1055.	Ngelani	Konani-Kwa Mbaa Katile-Kwa Mulinge road	Grading, Gravelling and installation of culverts
1056.	Ngelani	Mua junction-Katile-Kwa Mulinge road	Grading, Gravelling and installation of culverts
1057.	Ngelani	Kamuthanga lower south road	Grading, Gravelling and installation of culverts
1058.	Ngelani	Kwa koka-masila-aic mutituni road	Grading, gravelling and installation of calverts
1059.	Ngelani	Muinga	Grading, gravelling and installation of calverts
1060.	Ngelani location	Kwa tuti, Kwa kitaa, Kwa vaa, Kwa kivanyu, nzoweni youth polytechnic	Installation of Mulika mwizi
1061.	Mutituni location	Kwa wololou, Kwa ndomi, Kiteini, mbukoni, kasaini, yumbani	Installation of Mulika mwizi
1062.	Kiumoni	Kwa Ngila market	Installation of mlika mwizi
1063.	Kiumoni	Kamuthanga market	Installation of mlika mwizi
1064.	Kiumoni	Muindi Mbingu market	Installation of mlika mwizi
1065.	Kiumoni	Ngelani market	Repair of mlika mwizi
1066.	Kiumoni	Kwa Mutule market	Repair of mlika mwizi
1067.	Kamuthanga	Zoweni rivers	Gabions protection works
Mutituni			

No.	Sub Location	Project Name	Description of Activities
1068.	Mutituni	Mutituni market road	Grading, Gravelling and installation of culverts
1069.	Mutituni	Kwa Mbaa Kilaji-Nduu new road	Grading, Gravelling and installation of culverts
1070.	Mutituni	All roads at Mutituni sub-location	Grading, Gravelling and installation of culverts
1071.	Mutituni	Kyamwilu road	Construction of a bridge
1072.	Mutituni	Kwa Kaviti road	Construction of a bridge
1073.	Mutituni	Kaloleni-Kasemi-Ngomoni-Uthui-Mutituni road	Grading, Gravelling and installation of culverts
1074.	Mutituni	Musilile-Kikumbo road	Grading, Gravelling and installation of culverts
1075.	Mutituni	Ngelani-Yumbani-Kitemi road	Grading, Gravelling and installation of culverts
1076.	Mutituni	Mutituni-Muvae-Mbukoni road	Grading, Gravelling and installation of culverts
1077.	Mutituni	Kyamwilu-Kaseveni road	Grading, Gravelling and installation of culverts
1078.	Mutituni	Mutituni-Kitemi-Kwa Mwenya Kisekini road	Grading, Gravelling and installation of culverts
1079.	Mutituni	Kitemi Secondary School-Kisioni road	Construction of a bridge
1080.	Mutituni	Main road-River road	Grading, Gravelling and installation of culverts
1081.	Mutituni	Musili bridge	Repair of a bridge
1082.	Mutituni	Ikanisani-kwa ndan'ga road	Grading, gravelling and installation of calverts
1083.	Mutituni	Kwa mbaa kilangy'o-nduu road	Grading, gravelling and installation of calverts
1084.	Mutituni	Kwa kitungulu-kwa mbaa mukate road	Grading, gravelling and installation of calverts
1085.	Mutituni	Kwa kamia ndolo-makau-kwa mulwa road	Grading, gravelling and installation of calverts
1086.	Mutituni	Aic muvae-pastor kiswii-abc church-kwa isika road	Grading, gravelling and installation of calverts
1087.	Mutituni	Mutituni market roads	To be opened
Masinga sub county			
Ekalakala ward			
Ekalakala			
1088.	Nzukini	Mikuyuni to mukayauni to mavia maiu tonzukini to wamboo	Grading, Gravelling and installation of culverts
1089.	Nzukini	Wendano to kituneni to kalaani to uvaini	Grading, Gravelling and installation of culverts
1090.	Nzukini	Nzukini ,wamboo,wendano market	Installation of mlika mwizi
1091.	Ekalakala	Isyukoni to munandani to kiangoni to kathini to kakuku to mikamoni	Grading, Gravelling and installation of culverts
1092.	Ekalakala	Ekalakala primary to kwa mwonga to ndivini to kagwana to waiganjo	Grading, Gravelling and installation of culverts
1093.	Ekalakala	Kwa ndiikasaa to kwa mukii to kwa mutuno to kakuku abc	Grading, Gravelling and installation of culverts
1094.	Ekalakala	Ekalala market, kakuku and kathini market	Installation of mlika mwizi
1095.	Kakuku	Malanzau road	Grading, Gravelling and installation of culverts
Ikatini location			

No.	Sub Location	Project Name	Description of Activities
1096.	Itunduimuni	Mikuyu market to kakongo to kauti	Grading, Gravelling and installation of culverts
1097.	Itunduimuni	Kakongo to kwa mulinga to kwa wanzilu	Grading, Gravelling and installation of culverts
1098.	Itunduimuni	Kwaa wanzilu market to itunduimuni to kwa mbengei primary school	Grading, Gravelling and installation of culverts
1099.	Itunduimuni	Itunduimuni market to kwa kalunde primary school to kwa mulinga primary school	Grading, Gravelling and installation of culverts
1100.	Itunduimuni	Mikuyu market to kaiti hill to kwa mulinga to kwa wanzilu	Grading, Gravelling and installation of culverts
1101.	Itunduimuni	Itunduimuni market	Installation of mlika mwizi
1102.	Itunduimuni	Mikuyu market	Installation of mlika mwizi
1103.	Itunduimuni	Kakongo market	Installation of mlika mwizi
1104.	Itunduimuni	Kwa wanzilu market	Installation of mlika mwizi
1105.	Itunduimuni	Kwa mbengei	Installation of mlika mwizi
1106.	Itunduimuni	Itunduimuni AP camp	Electrification of Itunduimuni AP camp
1107.	Itunduimuni	Kwa mulinga cattle dip	Program of cattle dip
1108.	Itunduimuni		
1109.	Itunduimuni	Provision of extension officers	Program of Provision of extension officers
1110.	Itunduimuni	Seedlings programs	Program of Seedlings programs
1111.	Ikatini	Mulika mwizi	Installation of mulika mwizi in Ikatini
1112.	Ikatini	cafeteria markets	Program of cafeteria markets
1113.	Ikatini	Iviani junction to cafeteria road	Grading
1114.	Ikatini	Kwambua stage to Mathauta road	Grading
1115.	Ekalakala	Ekalakala to Ngulini road	Grading and Murraming
1116.	Ekalakala	Kwawaiganjo to St. Micheal church road	Grading and murraming
1117.	Ekalakala	Redeem Gospel church to Boostani road	Grading and murraming
1118.	Ekalakala	Full gospel - kwa nziu to kathini road	Grading and murraming
1119.	Ekalakala	Jeshi la wokovu - kwa cosmas to kambiti road	Grading and murraming
1120.	Ekalakala	Kavingo to Kwa mburu road	Grading and murraming
1121.	Ekalakala	ndilikisa - Kwamutisya wa mutiso to Kwanoah road	Grading and murraming
1122.	Ekalakala	Isyokuni to kwa kwa kata road	Grading and murraming
1123.	Ekalakala	Ekalakala primary - malimbani to wendano road	Grading and murraming
1124.	Ekalakala	of Kwa muya to kwa Solomon road	Grading and murraming
1125.	Ekalakala	mutundu (munandani) to kwa muoki wa muya road	Grading and murraming
1126.	Ekalakala	Ekalakala - kwa emmah to kwa mutundu	Grading and murraming

No.	Sub Location	Project Name	Description of Activities
		road	
1127.	Ekalakala	Isyukoni to kisooni road	Grading and murraming o
1128.	Ekalakala	micheal to wamboo road	Grading and murraming
1129.	Ekalakala	Isyokuni to kwa peter wa mutwota road	Grading and murraming
1130.	Itunduimuni	Muoka to kwa Mulinge wa kilila	Construction of a drift
1131.	Itunduimuni	kwa kalunde	Construction of a drift
1132.	Itunduimuni	wanzilu	Construction of a drift
1133.	Itunduimuni	Kwa peter wa musyoka to colonel kiluta	Construction of a drift
1134.	Itunduimuni	Mathauta to kwa mbengei	Construction of a drift
1135.	Nzukini	Kauti to Mavia Maiu road	Grading and murraming
1136.	Nzukini	Ekalakala Market - Isyukoni - Katitika to kwa Matumba	Grading and murraming
1137.	Nzukini	Nzukini - kwa kithuku - kwa baraka - kwa former chief - kwa sangai - kwa mwenga to Ekalakala	Grading and murraming
1138.	Nzukini	Kakongo primary school to Kwakatu	Grading and murraming
1139.	Nzukini	Kakongo dispensary - Kilimikuyu to Kwa chief	Grading and murraming
1140.	Nzukini	Kwambati in kakuku sub – location	Installation of mlika mwizi
1141.	Nzukini	Isyukoni market	Installation of mlika mwizi
1142.	Nzukini	Mukayauni	Installation of mlika mwizi
1143.	Nzukini	Mavia maiu	Installation of mlika mwizi
1144.	Nzukini	Kiangeni market	Installation of mlika mwizi
Kivaa ward			
Kivaa location			
1145.	Kaewa	Utithini -kituneni and kanguu road	Grading, Gravelling and installation of culverts
1146.	Kaewa	itooma river	Construction of drifts and installation of culverts
1147.	Kaewa	Kiuwini-kamuthumba roads	Grading, Gravelling and installation of culverts
1148.	Kaewa	Kaewa -itooma roads	Grading, Gravelling and installation of culverts
1149.	Kaewa	Kituneni	Grading, Gravelling and installation of culverts
1150.	Iiani	City cotton –uvaini –iiani roads	Grading, Gravelling and installation of culverts
1151.	Iiani	City cotton –kikuuni road /murram roads	Grading, Gravelling and installation of culverts
1152.	Iiani	Uvaini –kikuuni road roads	Grading, Gravelling and installation of culverts
1153.	Iiani	Kindaruma roads	Grading, Gravelling and installation of culverts
1154.	Iiani	Iiani –kiseuni rd- griding roads	Grading, Gravelling and installation of culverts

No.	Sub Location	Project Name	Description of Activities
1155.	Iiani	Twamakaa- iiani road	Grading, Gravelling and installation of culverts
1156.	Iiani	Iiani-kyondoni rd/marram roads	Grading, Gravelling and installation of culverts
1157.	Iiani	Kithoni kamunyu crossing drift	Construction of drifts and installation of culverts
1158.	Iiani	City cotton –kikumiini crossing drift	Construction of drifts and installation of culverts
1159.	Iiani	Uvaini kikuuni crossing drift	Construction of drifts and installation of culverts
1160.	Kithyoko	Kwa John to Ndewa road	Installation of drifts
1161.	Kithyoko	Kwa John to Ikethekya	Installation of drifts
1162.	Kithyoko	Nguluania area through kwa John, Mutinda Maingi area	Electrification and Transformer
1163.	Kithyoko	City Cotton	Electrification and Transformer
1164.	Kithyoko	Kithyoko Market	Construction of public Toilets (2)
1165.	Kithyoko	Masaku-Tulinyumbu	Grading, gravelling and installation of culverts.
1166.	Kithyoko	Tulinyumbu	Construction of drifts
1167.	Kithyoko	Kyaani Market-Kyaani Primary	Grading, gravelling and installation of culverts.
1168.	Kithyoko	Vondeni Market –Itooma river-Ngasini rd	Grading, gravelling and installation of culverts.
1169.	Kithyoko	Kiangeni, Kamunyu, Kithula-Kivaa rd	Grading, gravelling and installation of culverts.
1170.	Kithyoko	Twamyao River	Installation of drifts
1171.	Kithyoko	Kithuia-Kithoni road	Grading, gravelling and installation of culverts.
1172.	Kithyoko	Kivaa-Nunguni Road	Grading, gravelling and installation of culverts.
1173.	Kithyoko	Kithoni Road	Grading, gravelling and installation of culverts.
1174.	Kithyoko	Kiumani-Maviani road	Grading, gravelling and installation of culverts.
1175.	Kithyoko	Vondeni Market	Installation of mulika mwizi
1176.	Kithyoko	Kithuia Market	Installation of mulika mwizi
1177.	Kithyoko	Kamunyu Market	Installation of mulika mwizi
1178.	Kithyoko	Kithoni Market	Installation of mulika mwizi
1179.	Kithyoko	Nunguni B Village	Installation of an electricity transfomer
1180.	Kithyoko	Misisuni Village	Installation of an electricity transfomer
1181.	Kithyoko	Kizuzuini Village	Installation of an electricity transfomer
1182.	Kithyoko	Tulimani Village	Installation of an electricity transfomer
1183.	Kithyoko	Maviani Village	Installation of an electricity transfomer
1184.	Kithyoko	Kasese Market	Installation of an electricity transfomer
1185.	Kivaa	Kivaa Market	Tarmacking of market roads
1186.	Eendei	Kithyoko-Iendei rd	Grading, gravelling and installation of culverts.
1187.	Eendei	Kithyoko-Kanyonga rd	Grading, gravelling and installation of culverts.
1188.	Eendei	Kanyonga-Ndungoni rd	Grading, gravelling and installation of culverts.
1189.	Kyondoni	Iiani-Kyondoni-Kindaruma rd	Grading, gravelling and installation of culverts.

No.	Sub Location	Project Name	Description of Activities
1190.	Iiani	Iiani-Kyondoni-Kindaruma rd	Grading, gravelling and installation of culverts.
1191.	Iiani	Kithoni-Iiani- Uvaini rd	Grading, gravelling and installation of culverts.
1192.	Iiani	Uvaini Dispensary	Electrification of Uvaini dispensary
1193.	Thatha	Kamangulu-Ielanthi rd	Grading, gravelling and installation of culverts.
1194.	Thatha	Thatha market	Tarmacking of market roads
1195.	Thatha	Katisaa	Installation of mulika mwizi
1196.	Thatha	Thatha Market	Construction of public toilets.
1197.	Kaewa	Kaewa	Construction of a bus park
1198.	Kaewa	Newlight-Kamutumba rd	Grading, gravelling and installation of culverts.
1199.	Kaewa	Kamuthumba hill-Mukaa river (King'ele)	Grading, gravelling and installation of culverts.
1200.	Kaewa	Kituneni Primary-Kyaani Primary	Grading, gravelling and installation of culverts.
1201.	Kaewa	Kwa Nzangi stage-Itooma Primary	Grading, gravelling and installation of culverts.
1202.	Kaewa	Kyaani Primary	Installation of Transformer and Electrification
1203.	Kaewa	Kamuthumba Primary	Installation of Transformer and Electrification
1204.	Kaewa	Kituneni Village	Installation of Transformer and Electrification
1205.	Kaewa	Kaewa Kwa Mundu wa Miti Market	Installation of mlika mwizi.
1206.	Kaewa	Kamuthumba Kituneni Markets	Installation of mlika mwizi.
1207.	Kaewa	Kaewa Health Centre	Installation of mlika mwizi.
Kithyoko location			
1208.	Thatha	Roads	Grading, Gravelling and installation of culverts
1209.	Thatha	Roads	Grading, Gravelling and installation of culverts
1210.	Thatha	Thatha –kyuasini –ngiini roads	Grading, Gravelling and installation of culverts
1211.	Thatha	Mukengesya-ndeakeni (through nthuva) roads	Grading, Gravelling and installation of culverts
1212.	Thatha	Kimuuni-ndeakeni-thatha roads	Grading, Gravelling and installation of culverts
1213.	Thatha	Katisaa-mingingo-thatha roads	Grading, Gravelling and installation of culverts
1214.	Thatha	Katisaa-kwamunee-yiiani ngoko roads	Grading, Gravelling and installation of culverts
1215.	Thatha	Kyale-ngiini road	Grading, Gravelling and installation of culverts
1216.	Thatha	Thatha-inyanzaa-kaliluni road	Grading, Gravelling and installation of culverts
1217.	Thatha	Thatha –mukengesya (through kamunduu) road	Grading, Gravelling and installation of culverts
1218.	Thatha	Mukesya-kamangu-ndeakeni-thatha road	Grading, Gravelling and installation of culverts
1219.	Thatha	Thatha-mukengesya (through musee) road	Grading, Gravelling and installation of culverts

No.	Sub Location	Project Name	Description of Activities
1220.	Thatha	Kwa mukanda-mbithi – inyanzaa road	Grading, Gravelling and installation of culverts
1221.	Thatha	Ngomeni-mbivi-ndelekeni(dispensary) road	Grading, Gravelling and installation of culverts
1222.	Thatha	Thatha –mission-mweu-ndiku road	Grading, Gravelling and installation of culverts
1223.	Thatha	Katisaa - kitonyi-nzoka-kimuni road	Grading, Gravelling and installation of culverts
1224.	Thatha	Kwa simiti	Construction of drifts and installation of culverts
1225.	Thatha	Ndooni ngomeni – muema	Construction of drifts and installation of culverts
1226.	Thatha	Ndooni- kwa munyithya	Construction of drifts and installation of culverts
1227.	Thatha	Kwa kyale	Construction of drifts and installation of culverts
1228.	Thatha	Kwa mweu	Construction of drifts and installation of culverts
1229.	Thatha	Kakundua –kwa muthusi	Construction of drifts and installation of culverts
1230.	Thatha	Kwa kikanda	Construction of drifts and installation of culverts
1231.	Thatha	Kwa nziu muli	Construction of drifts and installation of culverts
1232.	Thatha	Itooma	Construction of drifts and installation of culverts
1233.	Thatha	Kwa kimotho	Construction of drifts and installation of culverts
1234.	Thatha	Kyuasini primary	Electrification
1235.	Thatha	Ndelekeni dispensary	Electrification
1236.	Thatha	Kimuuni primary	Electrification
1237.	Thatha	Thatha market – 2	Installation of mlika mwizi
1238.	Thatha	Ndelekeni market - 1	Installation of mlika mwizi
1239.	Thatha	Inyanzaa market – 1	Installation of mlika mwizi
1240.	Miageni	kwa mutie to kangangi to iuume secondary school roads	Grading, Gravelling and installation of culverts
1241.	Miageni	Miangoni through mbingoni, kaonyweni-nthangathini. Iuuma river road	Grading, Gravelling and installation of culverts
1242.	Miageni	kwa kimanthi-Miageni, kwa nzuu, mukengesya river road	Grading, Gravelling and installation of culverts
1243.	Miageni	Miageni centre to nguni river to kitule road	Grading, Gravelling and installation of culverts
1244.	Miageni	Kwa ngali, iuuma river, kwa mutunga to kalamba road	Grading, Gravelling and installation of culverts
1245.	Miageni	Kwa Ngii to kwa nzui river to kitula road	Grading, Gravelling and installation of culverts
1246.	Miageni	Kwa Ngati, iuuma river, kwa mutunga to kalamba road	Grading, Gravelling and installation of culverts
1247.	Miageni	Kwa Ngii to kwa nzui river to kitula road	Grading, Gravelling and installation of culverts
1248.	Miageni	Mbingoni to makutano market road	Grading, Gravelling and installation of culverts

No.	Sub Location	Project Name	Description of Activities
1249.	Miangeni	Iuuma secondary school through kwa ndisii, makuu to iuume river road	Grading, Gravelling and installation of culverts
1250.	Miangeni	Kalamba market	Installation of mlika mwizi
1251.	Miangeni	Miangeni market	Installation of mlika mwizi
1252.	Miangeni	Kaonyweni market	Installation of mlika mwizi
1253.	Miangeni	Mbingoni market	Installation of mlika mwizi
1254.	Kithyoko	Telanthi to kwa nduu roads	Grading, Gravelling and installation of culverts
1255.	Kithyoko	Mutinda maingi to nzola roads	Grading, Gravelling and installation of culverts
1256.	Kithyoko	Mwatungo to mukengesya kwa mbiwa roads	Grading, Gravelling and installation of culverts
1257.	Kithyoko	John to kwa mbiwa roads	Grading, Gravelling and installation of culverts
1258.	Kithyoko	Kithyoko bus stage	Installation of mlika mwizi
1259.	Kithyoko	Kwa mbai mukengesya gabion	Gabions protection works
1260.	Kithyoko	Kwa Nzioka gabion	Gabions protection works
1261.	Kithyoko	Kyalok atumo gabion	Gabions protection works
1262.	Kithyoko	Kwa musyoki gabion	Gabions protection works
1263.	Kithyoko	Kwa nduti gabion	Gabions protection works
1264.	Kithyoko	Kwa kiilu gabion	Gabions protection works
1265.	Kithyoko	Kwa nduu gabion	Gabions protection works
1266.	Kithyoko	Kwa mulandi gabion	Gabions protection works
1267.	Kithyoko	Nguluani gabion	Gabions protection works
1268.	Kithyoko	Kwa mwamki gabion	Gabions protection works
1269.	Kithyoko	Mwatungo James Mumangi gabion	Gabions protection works
1270.	Kithyoko	Katuu gabion	Gabions protection works
1271.	Kithyoko	Mukengesya minya gabion	Gabions protection works
1272.	Kithyoko	Kwe ngea gabion	Gabions protection works
1273.	Kithyoko	Kwa muteti gabion	Gabions protection works
1274.	Eendei	Ndungoni ecd centre road	Grading, Gravelling and installation of culverts
1275.	Eendei	Muambani ecd centre road	Grading, Gravelling and installation of culverts
1276.	Eendei	Kithyoko to eendei road	Grading, Gravelling and installation of culverts
1277.	Eendei	Kithyoko to kanyonga to kyeni road	Grading, Gravelling and installation of culverts
1278.	Eendei	Kanyonga to eendei road	Grading, Gravelling and installation of culverts
1279.	Eendei	Kangundu to eendei road	Construction of drifts and installation of culverts
1280.	Eendei	Kanyonga to kwa nziu river road	Construction of drifts and installation of culverts
1281.	Eendei	Kithyoko river through muambani to mukengesya river roads	Construction of drifts and installation of culverts
1282.	Eendei	Muuoni	Construction of drifts and installation of culverts
1283.	Eendei	Kangundu	Construction of drifts and installation of culverts
Masinga Central ward			
Kangonde location			

No.	Sub Location	Project Name	Description of Activities
1284.	Musingini	Kwa katuta- matithini road	Grading, Gravelling and installation of culverts
1285.	Musingini	Ghetto - mukameni road	Grading, Gravelling and installation of culverts
1286.	Musingini	Kitangani- musingini road	Grading, Gravelling and installation of culverts
1287.	Kangonde	Kwa katuta market	Electrification
1288.	Kangonde	Kangonde (iviani and nguumo village)	Electrification
1289.	Kangonde	Katuta-mwanyani road	Grading, Gravelling and installation of culverts
1290.	Kangonde	Malwa-mwanyani road	Grading, Gravelling and installation of culverts
1291.	Kangonde	Katuta-germany road	Grading, Gravelling and installation of culverts
1292.	Kangonde	Hadison kyalo-mutuku mutua road	Grading, Gravelling and installation of culverts
1293.	Kangonde	New hospital - kangonde earth dam road	Grading, Gravelling and installation of culverts
1294.	Kangonde	Kangonde market	Installation of mlika mwizi
1295.	Kangonde	Katuta market mlika mwizi	Installation of mlika mwizi
1296.	Kangonde	Kavwea market mlika mwizi	Installation of mlika mwizi
1297.	Mutwamwaki	Mutwamwaki to kitangani road	Grading, Gravelling and installation of culverts
1298.	Mutwamwaki	Kangonde to kamwea-kalundu road	Grading, Gravelling and installation of culverts
1299.	Mutwamwaki	Mutwamwaki-kaluluini-kalundu road	Grading, Gravelling and installation of culverts
1300.	Mutwamwaki	Kavwea market electricity	Electrification
1301.	Mikuyuni	Makila market-mikuyuni-kithambioni road	Construction of drifts and installation of culverts
1302.	Mikuyuni	Mikuyuni to kithambioni road	Grading, Gravelling and installation of culverts
1303.	Mikuyuni	Kangonde to mikuyuni road	Grading, Gravelling and installation of culverts
Masinga location			
1304.	Katulye	Katulye primary-ngomanoni-yandai roads	Grading, Gravelling and installation of culverts
1305.	Katulye	Ngukemwe-katothya road	Grading, Gravelling and installation of culverts
1306.	Katulye	Kwak kanini- kwa mbai road	Grading, Gravelling and installation of culverts
1307.	Katulye	Katothya- kwa ndota road	Grading, Gravelling and installation of culverts
1308.	Katulye	Katothya-kituneni-kwa malili road	Grading, Gravelling and installation of culverts
1309.	Katulye	Kwa kinyungu-kwa mavui- kwa mbaluka road	Grading, Gravelling and installation of culverts
1310.	Katulye	Katulye to makongeni road	Grading, Gravelling and installation of culverts
1311.	Katulye	Kwa mavui-kwa kimeu-kwa nzioka kitavi road	Grading, Gravelling and installation of culverts
1312.	Katulye	Katothya market to kiluluini road	Grading, Gravelling and installation of culverts

No.	Sub Location	Project Name	Description of Activities
1313.	Katulye	Kwa mutangili to shamba tech road	Grading, Gravelling and installation of culverts
1314.	Katulye	Kwa kinyungu to kiluluini road	Grading, Gravelling and installation of culverts
1315.	Mukusu	Airstrip-ngetani road	Grading, Gravelling and installation of culverts
1316.	Mukusu	Kisembeoni-kyangosi road	Grading, Gravelling and installation of culverts
1317.	Mukusu	Mukusu bridge-makutano yandei	Construction of a bridge
1318.	Mukusu	Kwa kasunga- masakuite dc bridge	Construction of a bridge
1319.	Mukusu	Katitika gabion	Construction of a bridge
1320.	Mukusu	Ngetani market mlika mwizi	Installation of mlika mwizi
1321.	Masinga	Kyeeteni primary-mathauta-mikuyu-mukusu roads	Grading, Gravelling and installation of culverts
1322.	Masinga	Masinga-mukusu road	Grading, Gravelling and installation of culverts
1323.	Masinga	Masinga-musuma-tulingu road	Grading, Gravelling and installation of culverts
1324.	Masinga	Masinga health centre	Installation of an electricity generator
1325.	Musumaa	Masinga-musumaa-uluutya road	Grading, Gravelling and installation of culverts
1326.	Musumaa	Konani to musumaa road	Grading, Gravelling and installation of culverts
1327.	Musumaa	Kivuthi to sawa sawa road	Grading, Gravelling and installation of culverts
1328.	Masinga central	Misewani to Mathauta road	Grading, gravelling and Installation of culverts
1329.	Masinga central	Kyeteni primary – Mathauta to Mukameni road	Grading, gravelling and Installation of culverts
1330.	Masinga central	Masinga – Kwa Mutaka to Katulye road	Grading, gravelling and Installation of culverts
1331.	Masinga central	Kwa manyali – Kwa Ngome to katothya market	Grading, gravelling and Installation of culverts
1332.	Masinga central	Mikuyuni to Kithambioni road	Grading, gravelling and Installation of culverts
1333.	Masinga central	Kangonde market – Kwa John – Kavwea Market – Mutwamwaki	Grading, gravelling and Installation of culverts
1334.	Masinga central	Kangonde –Kiuni village –Kavwea market	Grading, gravelling and Installation of culverts
1335.	Masinga central	Kangonde market – Kyaani primary school	Grading, gravelling and Installation of culverts
1336.	Masinga central	Kwa katuta – Matithini – Kwa kiilu- ngeto road	Grading, gravelling and Installation of culverts
1337.	Masinga central	Kyeteni primary – Kwa Mugo – Kwa Kaesa –uunduani(drift) –Kwa mboya – Kwa wandeve to ndovoini	Grading, gravelling and Installation of culverts
1338.	Masinga central	Masinga market-Kwa mutaka–Kwa Katumani(drift)–Kwa yenge village to kyeteni primary at Masinga sub location	Grading, gravelling and Installation of culverts
1339.	Masinga central	Matithini market-Kwambole(culvert) –Kwa kanyolo-Kangonde road at Musingini sub location	Grading, gravelling and Installation of culverts

No.	Sub Location	Project Name	Description of Activities
1340.	Masinga central	Miseewani primary-Muthama maangi – wambuamuthanga in Masinga sub location	Grading, gravelling and Installation of culverts
1341.	Masinga central	Masinga –Kwa kaesa-Kwa kavita-kwa kyonzu(drift)- Katulye market in Katulye sub location	Grading, gravelling and Installation of culverts
1342.	Masinga central	Mutwamwaki Market	Installation of Mulika Mwizi
1343.	Masinga central	Nthuka market	Installation of Mulika Mwizi
Muthesya ward			
Muthesya location			
1344.	Kathukini	Manyatta to thika river	Grading, Gravelling and installation of culverts
1345.	Kathukini	Mataka to kiwanzani	Grading, Gravelling and installation of culverts
1346.	Kathukini	Kwa victoria to iiani primary school	Grading, Gravelling and installation of culverts
1347.	Kathukini	Kwamboo to thika river	Grading, Gravelling and installation of culverts
1348.	Kathukini	Misuuni to kathiiiani	Grading, Gravelling and installation of culverts
1349.	Kathukini	Kwamboo to kwa aneent kituva	Grading, Gravelling and installation of culverts
1350.	Kathukini	Kwa joseph munyala to manyatta	Grading, Gravelling and installation of culverts
1351.	Kathukini	Kwa kakuvi to muthoka ngumbi	Grading, Gravelling and installation of culverts
1352.	Kathukini	Abc church to kwa muelaku	Grading, Gravelling and installation of culverts
1353.	Kathukini	Kwa kasuva to missuni market	Grading, Gravelling and installation of culverts
1354.	Kathukini	Kwa muinde to kwa thomas kyeva	Grading, Gravelling and installation of culverts
1355.	Kathukini	Kathiiiani to mbuvi muasya	Grading, Gravelling and installation of culverts
1356.	Kathukini	Wambua ngotho to mutua maluta	Grading, Gravelling and installation of culverts
1357.	Kathukini	Mwanzia muthoka to malile nzimbi	Grading, Gravelling and installation of culverts
1358.	Kathukini	Nzomo muathe to michael wambua	Grading, Gravelling and installation of culverts
1359.	Kathukini	Kaloki katama to kimuya mulinge	Grading, Gravelling and installation of culverts
1360.	Kathukini	David kimenya to mutisya kavilu	Grading, Gravelling and installation of culverts
1361.	Kathukini	Muli makulutu to musyoka kimatu	Grading, Gravelling and installation of culverts
1362.	Kathukini	Misuuni bridge	Construction of a bridge
1363.	Kathukini	Muthoka ngumbi bridge	Construction of a bridge
1364.	Kathukini	Kaivali bridge	Construction of a bridge
1365.	Kathukini	Kwa kalili	Construction of a bridge
1366.	Kathukini	Kwa joseph tala	Construction of a bridge
1367.	Kathukini	Kwa kasyema	Construction of a bridge
1368.	Kathukini	Patric mutua wambua	Construction of a bridge
1369.	Kathukini	Kwa ngila, nduu	Construction of a bridge

No.	Sub Location	Project Name	Description of Activities
1370.	Kathukini	Kwa mbuvi muasya	Construction of a bridge
1371.	Kathukini	Kwa musaa	Construction of a bridge
1372.	Kathukini	Kwa patric mutua munyili	Construction of a bridge
1373.	Kathukini	Kwa nzuki muasya	Construction of a bridge
1374.	Kathukini	Kwa mbithi kalmia	Construction of a bridge
1375.	Kathukini	Kwa leva kakula	Construction of a bridge
1376.	Kathukini	Kwa muia mutyauvyu	Construction of a bridge
1377.	Kathukini	Kwa joel musiu	Construction of a bridge
1378.	Kathukini	Kwa john mwanzia	Construction of a bridge
1379.	Kathukini	Kwa thomas kyeve	Construction of a bridge
1380.	Kathukini	Kwa joseph muia	Construction of a bridge
1381.	Kathukini	Kwa john bosco muasya	Construction of a bridge
1382.	Kathukini	Misuuni market	Installation of mlika mwizi
1383.	Kathukini	Kathukini market	Installation of mlika mwizi
1384.	Kathukini	Makutano market	Installation of mlika mwizi
1385.	Kathukini	Mataka market	Installation of mlika mwizi
1386.	Kathukini	Kwamboo market	Installation of mlika mwizi
1387.	Kathukini	Iiani market	Installation of mlika mwizi
1388.	Kathukini	Kathukini market	Construction of a boda boda shade
1389.	Kathukini	Makutano market	Construction of a boda boda shade
1390.	Kathukini	Kwamboo market	Construction of a boda boda shade
1391.	Kathukini	Misuuni market	Construction of a boda boda shade
1392.	Kathukini	Iiani market	Construction of a boda boda shade
1393.	Kathukini	Mataka market	Construction of a boda boda shade
1394.	Kathukini	Kaivali gabions	Gabions protection works
1395.	Kathukini	Kwa kalili gabion	Gabions protection works
1396.	Kathukini	Kwa nzuki gabion	Gabions protection works
1397.	Kathukini	Kwa gideaon nzyoka gabion	Gabions protection works
1398.	Kathukini	Kwa mutiso gabion gabion	Gabions protection works
1399.	Kathukini	Kwa john mwanzia gabion	Gabions protection works
1400.	Kathukini	Kwa mwongela kasoo gabion	Gabions protection works
1401.	Kathukini	Kwa joseph tala gabion	Gabions protection works
1402.	Kathukini	Kwa mutunga katiki gabion	Gabions protection works
1403.	Kathukini	Kwa agnes sammy gabion	Gabions protection works
1404.	Kathukini	Kwa kalondu muthinza gabion	Gabions protection works
1405.	Kathukini	Kwa musyoki mulwa gabion	Gabions protection works
1406.	Kathukini	Kwa colleta mulungye gabion	Gabions protection works
1407.	Kathukini	Kwa musau kioko gabion	Gabions protection works
1408.	Kathukini	Kwa wambua nzyoka gabion	Gabions protection works
1409.	Kathukini	Kwa muthoka ngumbi gabion	Gabions protection works
1410.	Muthesya	Kwa mbindi drift	Construction of drifts and installation of culverts
1411.	Muthesya	Kwa kavivya drift	Construction of drifts and installation of culverts
1412.	Muthesya	Kwa kariale drift	Construction of drifts and installation of culverts
1413.	Muthesya	Kwa ndeti drift	Construction of drifts and installation of culverts
1414.	Muthesya	Kwa kyulu druift	Construction of drifts and installation of culverts
1415.	Muthesya	Kwa nthenge swamp drift	Construction of drifts and installation of culverts

No.	Sub Location	Project Name	Description of Activities
1416.	Muthesya	Kwa piua muema drift	Construction of drifts and installation of culverts
1417.	Muthesya	Kwa kitivo nzangi drift	Construction of drifts and installation of culverts
1418.	Muthesya	Kalialato kwa mwanthi bridge	Construction of a bridge
1419.	Muthesya	Kikomba to lungulueni drift	Construction of drifts and installation of culverts
1420.	Muthesya	Manyatta market	Installation of mlika mwizi
1421.	Muthesya	Kwa kasee market	Installation of mlika mwizi
1422.	Muthesya	Lungulueni market	Installation of mlika mwizi
1423.	Muthesya	Kikomba market	Installation of mlika mwizi
1424.	Muthesya	Stage market	Installation of mlika mwizi
1425.	Muthesya	Manyatta market to boniface mbaluto road	Grading, Gravelling and installation of culverts
1426.	Muthesya	Kwa kavivya to manyatta road	Grading, Gravelling and installation of culverts
1427.	Muthesya	Kwa manyatta to kwa waita	Grading, Gravelling and installation of culverts
1428.	Muthesya	Kwa kavivya to kwa kasee road	Grading, Gravelling and installation of culverts
1429.	Muthesya	Kwa kasee to kwa muthesya market road	Grading, Gravelling and installation of culverts
1430.	Muthesya	Muthesya market to stage market road	Grading, Gravelling and installation of culverts
1431.	Muthesya	Kwa nicholas to kwa ndeti road	Grading, Gravelling and installation of culverts
1432.	Muthesya	Stage market to kikomba road	Grading, Gravelling and installation of culverts
1433.	Muthesya	Kikomba road to njogoro road	Grading, Gravelling and installation of culverts
1434.	Muthesya	Kasee road to kitonyi imenye road	Grading, Gravelling and installation of culverts
1435.	Muthesya	Kwa kiilu kalout to lunguluini road	Grading, Gravelling and installation of culverts
1436.	Muthesya	Lunguluini road to maguhwani road	Grading, Gravelling and installation of culverts
1437.	Muthesya	Lungulueni to kikomba market road	Grading, Gravelling and installation of culverts
1438.	Muthesya	Muthesya to kwa kalanga road	Grading, Gravelling and installation of culverts
1439.	Muthesya	Kwa beth to kwa munywoki road	Grading, Gravelling and installation of culverts
1440.	Muthesya	Kwa kivaya to kw kilonzo road	Grading, Gravelling and installation of culverts
1441.	Muthesya	Kwa matumbo to kwa sheilla road	Grading, Gravelling and installation of culverts
1442.	Muthesya	Kwa mbolo to kariaala stream road	Grading, Gravelling and installation of culverts
1443.	Muthesya	Kwa morris muangi to kwa muluka	Grading, Gravelling and installation of culverts
1444.	Muthesya	Kwa mutisya ngovo to kwa katua	Grading, Gravelling and installation of culverts

No.	Sub Location	Project Name	Description of Activities
1445.	Muthesya	Kwa rev. John to mutwiwa road	Grading, Gravelling and installation of culverts
1446.	Milaani	Miu river bridge	Grading, Gravelling and installation of culverts
1447.	Milaani	Miu river road to nzii river road	Grading, Gravelling and installation of culverts
1448.	Milaani	Milaani to kimaimba marram	Grading, Gravelling and installation of culverts
1449.	Milaani	Drift between kwa mutei and kwa musyoka	Grading, Gravelling and installation of culverts
1450.	Milaani	Milaani to nguumo to kuwait- kivilila road	Grading, Gravelling and installation of culverts
1451.	Milaani	Milaani- kwa muisyo muia to river tana road	Grading, Gravelling and installation of culverts
1452.	Milaani	Milaani- kwa mwaka-ngwenye-kisili road	Grading, Gravelling and installation of culverts
1453.	Milaani	Milaani- kwa kavita- kwa muia road	Grading, Gravelling and installation of culverts
1454.	Milaani	Milaani- aic nguumo- kakuyuni- kwa nduva road	Grading, Gravelling and installation of culverts
1455.	Milaani	kwa muthama	Electrification
1456.	Milaani	Milaani borehole near nzii river	Electrification
1457.	Milaani	milaani market	Installation of mlika mwizi
1458.	Milaani	Gabions at ngwenye kwa muasya	Gabions protection works
1459.	Milaani	Gabions at nguumo kwa yula	Gabions protection works
1460.	Milaani	Gabions at nzii rver kwa kiseli	Gabions protection works
1461.	Milaani	Gabions at milaani kwa kaningu	Gabions protection works
1462.	Kikule	Kikule-kwa ngii road	Construction, grading and gravelling
1463.	Kikule	Mutinda ti Kwa Isenge Road	Construction, grading and gravelling
1464.	Kikule	King'ang'ani ABC to Kisangi road	Construction, grading and gravelling
1465.	Kikule	Kaumoni junction to lulamba market	Construction, grading and gravelling
1466.	Kikule	Kikule market to Mathenge market	Construction, grading and gravelling installation of culverts
1467.	Kikule	Kikule market to kathini thika river-	grading and gravelling, installation of culverts
1468.	Kikule	Kathithyamaa to Nzii market	grading and gravelling, installation of culverts
1469.	Kikule	Makuti to thika river through mathenge market-	Grading, gravelling and installation of culverts
1470.	Kikule	Muthesya to kavuti kikule market road	Grading, gravelling and installation of culverts
1471.	Kikule	Lulamba to Kakuyuni market	Grading, gravelling and installation of culverts
1472.	Kikule	Kakuyuni to Nzii market	Grading, gravelling and installation of culverts
1473.	Kikule	Lunguleini to kikule	Grading, gravelling and installation of culverts
1474.	Kikule	Muthesya kwa Nicholas to mua...	Grading, gravelling and installation of culverts
1475.	Kikule	Kwa Vicky to Iiani market	Grading, gravelling and installation of culverts
1476.	Kikule	Kuthea – Mathenge road.	Grading, gravelling and installation of culverts

No.	Sub Location	Project Name	Description of Activities
1477.	Kikule	Kwa Katwiwa – Mwambani market – Kwaisienge road	Grading, gravelling and installation of culverts
1478.	Kikule	Mataka – kwambithi road.	Grading, gravelling and installation of culverts
1479.	Kikule	Danny Kithome – KwaMutuva – Kyanguku road.	Grading, gravelling and installation of culverts
1480.	Kikule	Thika river-Mataka market- kwamboo road.	Grading, gravelling and installation of culverts
1481.	Kikule	Kikule – AIC Likoni – LulambaPri. road	Grading, gravelling and installation of culverts
1482.	Kikule	Mwendwa – Mathenge market	Grading, gravelling and installation of culverts
1483.	Kikule	Kuthea – Mathenge – Thika river road.	Grading, gravelling and installation of culverts
1484.	Kikule	Muambani to Kwa Katiti road.	Grading, gravelling and installation of culverts
1485.	Kikule	Kwangila – kwakalonde road in Kathukini	Grading, gravelling and installation of culverts
1486.	Kikule	Kwa Malonzo – Simon Mbithi – Maweu – Kaliala road in Muthesya	Grading, gravelling and installation of culverts
1487.	Kikule	Kwa Kalenga – Steve – Simo – Yohana – Stage road	Grading, gravelling and installation of culverts
1488.	Kikule	Kwa Kimeu stage – Katooni road.	Grading, gravelling and installation of culverts
1489.	Kikule	Morris Mwangi – Kaliala – Mbuka – Kikoma road.	Grading, gravelling and installation of culverts
1490.	Kikule	Manyatta – Kangemi road.	Grading, gravelling and installation of culverts
1491.	Kikule	KwaKalukuma – Simon Wathome road.	Grading, gravelling and installation of culverts
1492.	Kikule	Stage to kwa kilemba	Construction of new road
1493.	Kikule	Kwa mboo to kwa Acent	Construction of new road
1494.	Kikule	Kikule to lungulueni	Construction of new road
1495.	Muthesya	Mathenge market mlika mwizi	Installation
1496.	Muthesya	All chief camps	Installation of mlika mwizi
1497.	Muthesya	Kikomba stage market, Kwa kasee, Kwa matumbo, Kwa peter mbiti Kwa lalikuma, Kwa saa munywoki	Provision of transformers qnd installation of flood lights in the markets
1498.	Kathukini	Kwa Vicky market, Soko muyo market, Kwamboo junction, Kwa chief wambua junction	Transformers and flood lights
1499.	Kikule	Kathithya market, Kingangani ABC church Mwendwa market, Likoni AIC, Soko moko market, Kavuti market	Provision of transformers and installation of floodlights
1500.	Milaani	Nzii market, Kamaimba market, Kakuyuni market, Kaumoni market	Provision of transformers and Mulika mwizi
Ndithini ward			
Ndithini loaction			
1501.	Mbusyani	Mbela river gabbion	Gabions protection works
1502.	Ndithini	Kayole market	Installation of mlika mwizi

No.	Sub Location	Project Name	Description of Activities
1503.	Mbusyani	Misini market	Installation of mlika mwizi
1504.	Mbusyani	Kivilingoni market	Installation of mlika mwizi
1505.	Kivani	Security light	Installation of mlika mwizi
1506.	Kivani	Kivinyoni to kawathe road	Grading, Gravelling and installation of culverts
1507.	Ndithini	Minya njanja gabbion	Gabbion construction works
1508.	Ndithini	Mananja-kiateneni-road	Grading, Gravelling and installation of culverts
1509.	Ndithini	Kakumbi road	Grading, Gravelling and installation of culverts
1510.	Ndithini	Kikomba-kwami road	Grading, Gravelling and installation of culverts
1511.	Ndithini	Kasila kai-ndela school	Grading, Gravelling and installation of culverts
1512.	Ndithini	Kwa muthike-mananja bridge	Grading, Gravelling and installation of culverts
1513.	Ndithini	Miu ya nganja river	Construction of a bridge
1514.	Ndithini	Munoa to ndovoini road	Construction of a bridge
1515.	Ndithini	Mbusyani to kiimani river gulleys	Road protection
1516.	Ndithini	Kiatineni to itila road	Grading, Gravelling, installation of culverts
1517.	Ndithini	Kiatineni to itila road	Construction of a bridge
1518.	Ndithini	Kivinyoni market	Installation of mlika mwizi
1519.	Ndithini	Likoni Market	Installation of mlika mwizi
1520.	Ndithini	Kaewa market	Installation of mlika mwizi
1521.	Ndithini	Canteen	Installation of mlika mwizi
1522.	Ndithini	Kayole market	Installation of mlika mwizi
1523.	Ndithini	Tana junction	Installation of mlika mwizi
1524.	Ndithini	Kasuvilu	Installation of mlika mwizi
1525.	Ndithini	Ndovoini	Installation of mlika mwizi
1526.	Ndithini	Kiatinini	Installation of mlika mwizi
1527.	Ndithini	Tumutumu	Installation of mlika mwizi
1528.	Ndithini	Matama village	Installation of a transformer
1529.	Ndithini	Masini market	Installation of a transformer
1530.	Ndithini	Likono market	Installation of a transformer
1531.	Ndithini	Sokomoko	Transformer
1532.	Ndithini	Tana junction	Mulika Mwizi
1533.	Ndithini	Kwoka	Transformer
1534.	Ndithini	Kandundo farm	Transformer
1535.	Ndithini	Murifarm central	Transformer
1536.	Ndithini	Matema village	Transformer
1537.	Ndithini	Kwa Muthike	Transformer
1538.	Ndithini	Kawathei	Mulika mwizi
1539.	Ndithini	St. Michael	Mulika Mwizi
1540.	Ndithini	Kitini-tana-ndithini road	Tarmacking
1541.	Ndithini	Matema-muthanga farm	Grading and murraming
1542.	Ndithini	Kitini-kawethei road	Tarmacking
1543.	Ndithini	Kivinyoni-masini road-	Grading culverts
1544.	Ndithini	Mananja-kwa muthike road	Murraming
1545.	Ndithini	Kambiti-kayole	Grading
1546.	Ndithini	Kwale-baptist-ndela road	Grading
1547.	Ndithini	Kasilakai road	Grading
1548.	Ndithini	Kyaume road –mananja –likoni road	Grading

No.	Sub Location	Project Name	Description of Activities
1549.	Ndithini	Green hill farm-kiatineni –St michael	Grading and murraming
1550.	Ndithini	St Michael-Kivani Road	Grading and murraming
1551.	Ndithini	Kawethei –kivani road	Grading
1552.	Ndithini	Mbusyani –Naitila Road-kwa samaki – tumutumu road	Grading
1553.	Ndithini	Kakuyuni kwa Muthike Road	Grading/construction of bridge
1554.	Ndithini	Masini Ndovoini road	Construction of bridge
1555.	Ndithini	Kwa muthike-katulye road-kasilakai	Drift
1556.	Ndithini	Matema-Kitune road	Culverts and murraming
1557.	Ndithini	Anch –mathunguri road	Grading, culverts and murraming
1558.	Ndithini	Kiatineni-mithini –Kavilia road	Drift and murraming
1559.	Ndithini	Kasuvilo market –manaja dispensary	Grading and Murraming
1560.	Ndithini	Ndela	Foot bridge
1561.	Ndithini	Majoice	Grading and murraming
1562.	Ndithini	Kiatineni location	Gabions along roads
1563.	Ndithini	Kasuvilo sub-location	Gabions
1564.	Ndithini	Makueni kwa muthike	Grading and murraming
1565.	Kavilila	Kavilila to kesilipini road	Grading, Gravelling and installation of culverts
1566.	Kavilila	Kayole-kwale road	Grading, Gravelling and installation of culverts
1567.	Kavilila	Tum tum -thiyila road	Grading, Gravelling and installation of culverts
1568.	Kavilila	Mulinyala and itiwa	Construction of a bridge
1569.	Kavilila	Kavilila market to milaani road	Grading, Gravelling and installation of culverts
1570.	Kavilila	Kiatineni to muthini road	Grading, Gravelling and installation of culverts
1571.	Kavilila	Kwa kanyasya -mbusyani-cavalilan-milaani road	Grading, Gravelling and installation of culverts
1572.	Kavilila	Kawethei-kivani-muthesya road	Grading, Gravelling and installation of culverts
1573.	Kavilila	Choka river	Grading, Gravelling and installation of culverts
1574.	Kavilila	Road contracts	Grading, Gravelling and installation of culverts
1575.	Kavilila	Road contracts	Grading, Gravelling and installation of culverts
1576.	Ndithini	Masinga-Ndithini bridge	Construction of a bridge
Matungulu sub county			
Kyeleni ward			
Kyeni location			
1577.	Nzambani	Kilimani Mlika mwizi	Installation of mlika mwizi
1578.	Nzambani	Kwa Kasee Mlika mwizi	Installation of mlika mwizi
1579.	Nzambani	Kituluni – kikunyuni primary school road	Tarmacking of roads
1580.	Nzambani	Kisooni primary school road	Tarmacking of roads
1581.	Nzambani	Kiyuni - kasivi primary school road	Grading, Gravelling and installation of culverts
1582.	Kituluni	Kituluni light	Installation of mlika mwizi
1583.	Kituluni	Milulu mkt light	Installation of mlika mwizi
1584.	Kituluni	Kikuyuni mkt electricity	Electrification
1585.	Kituluni	Zambia road off Kyeleni road through health centre, kitooni,syumbuni	Grading, Gravelling and installation of culverts

No.	Sub Location	Project Name	Description of Activities
1586.	Kituluni	Off Kyeeni Rural roads -syumbuini primary	Grading, Gravelling and installation of culverts
1587.	Kituluni	Off Kyeleni rural roads	Grading, Gravelling and installation of culverts
1588.	Kyeleni	Off Kyeleni rural road kisekini primary	Grading, Gravelling and installation of culverts
1589.	Kyeleni	Mlika mwizi - kyeleni mkt , Syumbuni mkt, kisekini mkt	Installation of mlika mwizi
1590.	Kyeleni	kisioni	Rural Electrification
1591.	Kyeleni	Kitooni Syumbuni	Rural Electrification
1592.	Kwale	Matuukwa kiilu - Kolosoo road	Grading, Gravelling and installation of culverts
1593.	Kwale	Matuu - Kwa Ngalalya - Kwale road	Grading, Gravelling and installation of culverts
1594.	Kwale	Matuu - kwa Mumema - Kwale road	Grading, Gravelling and installation of culverts
1595.	Kwale	Mlika mwizi – kyeleni mkt , Syumbuni mkt, kisekini mkt to be installed	Installation of mlika mwizi
1596.	Nzambani	Kiatiani – kaveti road	Grading, Gravelling and installation of culverts
1597.	Kituluni	Kituluni - kikuyuni dispensary road	Tarmacking of roads
1598.	Kituluni	Milili – kwale road	Grading, Gravelling and installation of culverts
1599.	Kituluni	Kikuyuni – kwa kasili primary school road	Grading, Gravelling and installation of culverts
1600.	Kituluni	Kasyula – tala boys kathiani road	Grading, Gravelling and installation of culverts
1601.	Kituluni	Milili – kasioni road	Grading, Gravelling and installation of culverts
1602.	Kituluni	Kikuyuni police post	Grading, Gravelling and installation of culverts
1603.	Kituluni	Kikuyuni and malili street lights	Installation of street lights
1604.	Kituluni	Ndunyu Kyeleni Kituluni road	Grading, Gravelling and installation of culverts
1605.	Kituluni	Rural – River Athi road	Tarmacking of roads
1606.	Kyeleni	Kitooni – kinyumbuni road	Grading, Gravelling and installation of culverts
1607.	Kyeleni	Zambia road	Grading, Gravelling and installation of culverts
1608.	Kyeleni	Kwa kithioni road	Grading, Gravelling and installation of culverts
1609.	Kyeleni	Kwa Kisoi road	Grading, Gravelling and installation of culverts
1610.	Kyeleni	Kikyuni secondary market road	Tarmacking of roads
1611.	Kyeleni	Kyeleni –Kitooni catholic road	Grading, Gravelling and installation of culverts
1612.	Nzambani	Kiathini play grounds	Levelling of Kiathini play grounds
1613.	Nzambani	Street light	Installation of street lights
1614.	Kyeleni	Kyeleni market, Kithurai market, Donyo Sabuk	Street lights, drainages and tarmac
1615.	Kyeleni	Kithurai Light	Installation of mlika mwizi.

No.	Sub Location	Project Name	Description of Activities
1616.		Kwa kasee Light	Installation of mlika mwizi.
1617.	Kyeleni	Mililu market light	Installation of mlika mwizi.
1618.		Kikuyuni market light	Installation of mlika
1619.	Kyeleni	Kisekini market light	Installation of mlika mwizi.
1620.		Syumbuni market light	Installation of mlika mwizi.
1621.		Kyeleni market light	Installation of two mlika mwizi.
1622.	Kyeleni	Suncity market light	Installation of mlika mwizi.
1623.	Kyeleni	Ngalalya market light	Installation of mlika mwizi
1624.		Kwale market light	Installation of mlika mwizi
1625.	Kyeleni	Kithaayoni electrification	Transformer installation
1626.		Nzambani electrification	Transformer installation.
1627.	Kyeleni	Kisioni area	Rural Electrification.
1628.		Kitooni uamani village	Rural electrification
1629.	Kyeleni	Kwa mutwota staff village	Rural electrification
1630.		Kwa Joshua ingeli	Rural electrification
1631.	Kyeleni	Zambia road off Kyeleni road through health centre, kitooni , syumbuni.	Grading, Gravelling and installation of culverts
1632.	Kyeleni	Off kyeleni rural road- syumbuni primary.	Grading, Gravelling and installation of culverts.
1633.	Kyeleni	Off Kyeleni rural road – Kisekini Mkt	Grading, Gravelling and installation of culverts
1634.	Kyeleni	Ndonyo-kyeleni-Kituluni road.	Grading, Gravelling and installation of culverts
1635.	Kyeleni	Kyeleni catholic- kitooni pri. road	Grading, Gravelling and installation of culverts
1636.	Kyeleni	Kwa Kisoi road	Grading, Gravelling and installation of culverts
1637.	Kyeleni	Kikuyuni Dispensary road	Grading, Gravelling and culverts installation.
1638.	Kyeleni	Mililu –Kwale road	Grading, Gravelling and culverts installation
1639.	Kyeleni	Mililu- kasioni road	Grading, Gravelling and culverts installation.
1640.	Kyeleni	Kikuyuni kwa kasivi road	Grading, Gravelling and culverts installation
1641.	Kyeleni	Off kyeleni – ndulya pri – kwa mutwota – mosque Road.	Grading, Gravelling and culverts installation.
1642.	Kyeleni	Kwa kaveti-Nzambani-Kithaayoni road	Grading, Gravelling and culverts installation
1643.	Kyeleni	Kithurai mkt- nzambani catholic road	Grading, Gravelling and culverts installation
1644.	Kyeleni	Matuu kwa Kiilu –Kolooso road	Grading, Gravelling and culverts installation
1645.	Kyeleni	Matuu – Ngalaya- kwale road	Grading, Gravelling and culverts installation
1646.	Kyeleni		
1647.	Kyeleni	Matuu- kwa muema-kwale road	Grading, Gravelling and culverts installation.
Matungulu east ward			
Matheini location			
1648.	Matheini	kwa kitoi to Matungulu girls road	Grading, Gravelling and installation of culverts

No.	Sub Location	Project Name	Description of Activities
1649.	Matheini	Kinyui market to uhuru market road	Grading, Gravelling and installation of culverts
1650.	Katheka	Mlika mwizi at Kinyui market	Installation of mlika mwizi
1651.	Katheka	Katheka dispensary electrification	Electrification
1652.	Katheka	Misoleni bore hole electrification	Electrification
1653.	Katheka	katheka market Mlika mwizi	Installation of mlika mwizi
1654.	Katheka	Miseleni to Kangemi market road	Tarmacking of roads
Matungulu location			
1655.	King'oti	Kwa mutoti to immaculate market road	Tarmacking of roads
1656.	King'oti	Kwa mwova to uhuru market road	Grading, Gravelling and installation of culverts
1657.	King'oti	Uhuru shopping centre to kinyui market road	Grading, Gravelling and installation of culverts
1658.	King'oti	Mlika mwizi at uhuru market	Installation of mlika mwizi
1659.	King'oti	Electricity at uhuru village	Rural electrification
1660.	Muthwani	Mlika mwizi at immaculate shopping center	Installation of mlika mwizi
1661.	Muthwani	Electricity at Muumoni village	Rural electrification
1662.	Muthwani	Kwa Muia sila to King'oti AIC roads	Grading, Gravelling and installation of culverts
1663.	Muthwani	Kwa ndangala to immaculate shopping centre road	Grading, Gravelling and installation of culverts
1664.	Mwatati	Kwa kinyenge - Sa Kambusu road	Grading, Gravelling and installation of culverts
1665.	Mwatati	Uamini primary school - mule road	Grading, Gravelling and installation of culverts
1666.	Mwatati	Katulye market Mlika mwizi	Installation of mlika mwizi
1667.	Mwatati	Uamani market Mlika mwizi	Installation of mlika mwizi
1668.	Mwatati	Uamani village electricity	Rural Electrification
1669.	Mwatati	Kwa votoi village electricity	Rural Electrification
1670.	Mwatati	Kwa ngomba village electricity	Rural Electrification
1671.	Kambusu	Mlika mwizi –katwanyaa market	Installation of mlika mwizi
1672.	Kambusu	Kaukiswa coffee factory muilika mwizi	Installation of mlika mwizi
1673.	Kambusu	Katituni st George catholic church to Kavitini bridge road	Grading, Gravelling and installation of culverts
1674.	Kambusu	Kasooni to Kambusu ABC Kambusu road	Grading, Gravelling and installation of culverts
1675.	Matunguu East	Kalala –Kithayoni road	Grading
1676.	Matunguu East	Kituluni coffee factory –Nunguni road	Grading
1677.	Matunguu East	Kinyui-Kwa Mating'i road	Grading
1678.	Matunguu East	Kalala-kithayoni road	Grading
1679.	Matunguu East	Kalala-kambusu mwatate road	Grading, gravelling and culverts
1680.	Matunguu East	Katwanyaa market-kingoti-kaukiswa factory road	Grading, gravelling and installation of culverts
1681.	Matunguu East	AIC Kambusu, Kwa Muala-Katulye market road	Grading, gravelling and installation of culverts
1682.	Matunguu East	ABC Kingoti emaculate road	Grading and murraming
1683.	Matunguu East	Kavumbi -Kayatta	Construction of a bridge
1684.	Matunguu East	Kituluni Coffee factory -Nunguni	Grading and gravelling of road
1685.	Matunguu East	Bridge at Kituluni factory	Construction
1686.	Matunguu East	Bridge at Thika Kwa Mating'i needs to be repaired	Repairing the bridge
1687.	Matunguu East	Kavumbu –Kayatta bridge needed	

No.	Sub Location	Project Name	Description of Activities
1688.	Matunguu East	Kalala bridge	Bridge be raised
1689.	Matunguu East	Miseleni	Installation of mlika mwizi
1690.	Matunguu East	Kinyui – Matheini drift	Construction
1691.	Matunguu East	Kawanyaa public toilet Katheka market public toilet	Construction
1692.	Matunguu East	Kinyui market	Drainage
1693.	Matunguu East	Kinyui –kwa matingi	Drainage
1694.	Matunguu East	Kinyui parish	Drift
1695.	Matunguu East	Miseleni	Installation of mlika mwizi
1696.	Matunguu East	Kwa kitoi-matungulu girls’ road	Grading,marram &culverts
1697.	Matunguu East	Katheka dispensary	Electrification
Matungulu north ward			
Kiboko location			
1698.	Kiboko	Market Lighting	Electrification
1699.	Kiboko	Transformers	Electrification
1700.	Kiboko	Kitini to itetani primary school road & bridge	Grading, Gravelling and installation of culverts
1701.	Kiboko	Lucia mulinge to park road & bridge	Grading, Gravelling, installation of culverts and construction of bridge
1702.	Kiboko	Kitambaasye to kituluni rural road & bridge	Grading, Gravelling, installation of culverts and construction of bridge
1703.	Kiboko	Kwa mwango to itetani road & bridge	Grading, Gravelling, installation of culverts and construction of bridge
1704.	Kiboko	Maendeleo to barinco church road & bridge	Grading, Gravelling, installation of culverts and construction of bridge
1705.	Kayata	Kwa mwaura road	Grading, Gravelling and installation of culverts
1706.	Kayata	Ngunga market road	Grading, Gravelling and installation of culverts
1707.	Kayata	Mlolongo road	Grading, Gravelling and installation of culverts
1708.	Kayata	Kalala ndukani road	Grading, Gravelling and installation of culverts
1709.	Kayata	Markets: Kanguni, Mlolongo and st. philiphs	Electrification
1710.	Kayata	Kwa munya transformer	Installation of a transformer
1711.	Uamani	Capaan to Kisitimani road	Grading, Gravelling and installation of culverts
1712.	Uamani	St.Jude to wendano road	Grading, Gravelling and installation of culverts
1713.	Uamani	Maendeleo to mutuni Kavoi road	Grading, Gravelling and installation of culverts
1714.	Uamani	Muthini shopping Mlika mwizi	Installation of mlika mwizi
1715.	Uamani	Maendeleo shopping Mlika mwizi	Installation of mlika mwizi
1716.	Uamani	Kwa matu shopping centre Mlika mwizi	Installation of mlika mwizi
1717.	Uamani	Canaan shopping centre Mlika mwizi	Installation of mlika mwizi
1718.	Uamani	St.Jude Transformer	Installation of a transformer
1719.	Uamani	Mithini shopping Centre	Installation of a transformer
1720.	Uamani	Uamani shopping Centre	Installation of a transformer
1721.	Uamani	Wendano village	Installation of a transformer
1722.	Uamani	Kwa kakulu	Installation of a transformer
1723.	Uamani	Kwa mwaura ngunga road	Grading, Gravelling and installation of culverts

No.	Sub Location	Project Name	Description of Activities
1724.	Uamani	Kwa Mulinga to Munini road	Grading, Gravelling and installation of culverts
1725.	Donyo town	Malandi	Installation of mlika mwizi
1726.	Donyo town	Near mosque	Installation of mlika mwizi
1727.	Donyo town	Road diversion from Juhudi bulding – donyo nursing to CCI church	Grading, Gravelling and installation of culverts
Kyanzavi location			
1728.	Kyanzavi	Kwa mwaura/kilikis market	Installation of mlika mwizi
1729.	Kyanzavi	Syumbuni katisye/kumbis AIC	Installation of mlika mwizi
1730.	Kyanzavi	Kwandeti - rural road	Tarmacking of roads
1731.	Kyanzavi	Ngunga - rural road	Tarmacking of roads
1732.	Kyanzavi	Kwa nduta - rural road	Tarmacking of roads
1733.	Kwa Kumbu	Katulye market roads	Grading, Gravelling and installation of culverts
1734.	Kwa Kumbu	Maindaindu bridge	Construction of a bridge
1735.	Kwa Kumbu	Kinyui-kalala road	Grading, Gravelling and installation of culverts
1736.	Kwa Kumbu	Kwa kilee road	Grading, Gravelling and installation of culverts
Matungulu west ward			
Koma location			
1737.	Koma	Helicopter, kwa mbakisi, ndoroini market,ngalalya to Matuu ma Mwiitu road	Grading, Gravelling and installation of culverts
1738.	Koma	Ndovoini market centre	Installation of mlika mwizi
1739.	Mukengesya	Old Kangundo road (koma-kandafu-joska road)	Tarmacking of roads
1740.	Mukengesya	Kiamba-Kisinga road	Grading, Gravelling and installation of culverts
1741.	Mukengesya	Kwa mbalasi- kwa DC pioneer to adhala road.	Tarmacking of roads.
1742.	Mukengesya	Malaa market	Installation of mlika mwizi
1743.	Kalandini	Matakutha-kwa muthike road	Grading, Gravelling and installation of culverts
1744.	Kalandini	Matakutha-kwa mabingi road	Grading, Gravelling and installation of culverts
1745.	Kalandini	Kwa mbaluka- kyamutooi road	Grading, Gravelling and installation of culverts
1746.	Kalandini	Kwa kasyoka-kwa muindi road	Grading, Gravelling and installation of culverts
1747.	Kalandini	kyamisinyi bridge	Construction of a bridge
1748.	Kalandini	Elnino to matuu road	Grading, Gravelling and installation of culverts
1749.	Kalandini	Malalaa koma road.	Grading, Gravelling and installation of culverts
1750.	Kalandini	Gabions at kisukioni primary, kwa muia and matuu road	Road protection works
1751.	Kalandini	Mbiuni dispensary	Electrification
1752.	Mbiuni	Kwa muthike drift	Construction of drifts and installation of culverts
1753.	Mbiuni	Electricity supply at GNCA ngaitu, muthatani	Rural Electrification
1754.	Mbiuni	Mbiuni- tala road	Grading, Gravelling and installation of culverts

No.	Sub Location	Project Name	Description of Activities
1755.	Mbiuni	Mbiuni -matigi road	Grading, Gravelling and installation of culverts
1756.	Mbiuni	Mbiuni to kwa chief road	Grading, Gravelling and installation of culverts
1757.	Mbiuni	Mbiuni-matakutta bridge	Construction of a bridge
Kalandini location			
1758.	Katangini	Dr. Mwanzia, to kyawa, matakuta kwa mangi, kwa mavindu road	Grading, Gravelling and installation of culverts
1759.	Katangini	Kyawaa to Dr.Mwamua road	Grading, Gravelling and installation of culverts
1760.	Katangini	Katangini to kiimani road	Grading, Gravelling and installation of culverts
1761.	Katangini	Katangini to kwa makenzi – ndauni ngulun	Grading, Gravelling and installation of culverts
1762.	Katangini	Kisito, mamba to mbuni road	Grading, Gravelling and installation of culverts
1763.	Katangini	Iviani kwa muthuke to Dr. mwamiu road	Grading, Gravelling and installation of culverts
1764.	Katangini	Transformer supply	Installation of a transformer
1765.	Katangini	Katangini Mlika mwizi	Repair of mlika mwizi
Matuu			
1766.	Matuu Ma Mwituu	Motorbike stage	Installation of mlika mwizi
1767.	Matuu Ma Mwituu	Matuu to koma rock	Grading, Gravelling and installation of culverts
1768.	Matuu Ma Mwituu	Elnino to matuu road	Grading, Gravelling and installation of culverts
Nguluni location			
1769.	Nguluni, Kithuani,	Mukukuni-kithuani-isooni-nguluni-tala-kwa makau road	Grading, Gravelling and installation of culverts
1770.	Nguluni, Kithuani,	Mukukuni - Nguluni -Kithimani -Kisukioni road	Grading, Gravelling and installation of culverts
1771.	Nguluni, Kithuani,	Kathaana - Utooni-Kalie nguluni road	Grading, Gravelling and installation of culverts
1772.	Nguluni, Kithuani,	Nguluni, ngomeni, syanthani road	Grading, Gravelling and installation of culverts
1773.	Nguluni, Kithuani,	Nguluni AIC primary, kwa kasengi to utooni road	Grading, Gravelling and installation of culverts
1774.	Nguluni, Kithuani,	Nguluni , kwangii to matuu road	Grading, Gravelling and installation of culverts
1775.	Nguluni, Kithuani,	Mwisyani, kwa muthoi, koma primary road	Grading, Gravelling and installation of culverts
1776.	Nguluni, Kithuani,	Nguluni market road	Tarmacking of roads
1777.	Nguluni, kithimani	Ndauni to Katangini road	Grading, Gravelling and installation of culverts
1778.	Nguluni, Kithuani, Kithimani, Kwa ngii	Mlika mwizi	Install Mlika mwizi at Makutano, Kaumoni, Kalie, Tala Kithimani, Nguluni market(kwa karii, Catholic church, nguluni township), Kithuani
Tala ward			
Tala location			
1779.	Katine	Katine	Installation of mlika mwizi

No.	Sub Location	Project Name	Description of Activities
1780.	Katine	Kavumbu transformer	Installation of an electricity transformer
1781.	Katine	Katine,AGM,Tala katine , Kalavati road	Tarmacking of roads
1782.	Sengani	Sengani to Mukala road	Tarmacking of roads
1783.	Sengani	Karuanyaa to tala road	Grading, Gravelling and installation of culverts
1784.	Sengani	Sengani primary to katangini road	Grading, Gravelling and installation of culverts
1785.	Sengani	Kamitinin highway	Grading, Gravelling and installation of culverts
1786.	Sengani	Kitunduni to kiini road	Tarmacking of roads
1787.	Sengani	Ngea road	Grading, Gravelling and installation of culverts
1788.	Sengani	Tala high school to kijito to maluva road	Grading, Gravelling and installation of culverts
1789.	Kyaume	Kyaume transformers	Installation of an electricity transformer
1790.	Kyaume	Mlika mwizi (kyaume) top kya muenendu primary	Installation of mlika mwizi
1791.	Kyaume	Ngonda (kyaume)to kyala road	Grading, Gravelling and installation of culverts
1792.	Kyaume	Kyaume road	Grading, Gravelling and installation of culverts
1793.	Kyaume	Redeemed gospel centre to kyalala road	Grading, Gravelling and installation of culverts
1794.	Kyaume	Ngonda to muselele road	Grading, Gravelling and installation of culverts
1795.	Kyaume	Kaumduma to kalala road	Grading, Gravelling and installation of culverts
1796.	Kyaume	Kali Nzolo to kya munne road	Grading, Gravelling and installation of culverts
1797.	Kyaume	Ngonda to kwa kastima ngea road	Grading, Gravelling and installation of culverts
1798.	Kyaume	Street lights (ABC TALA)	Installation of Street lights
1799.	Kyaume	Kwa Kalinzonyo-katulu road	Grading, Gravelling and installation of culverts
1800.	Katine	Tala boys-kwa malive-kwa endelea-kyamulendu pri-ngonda shopping centre	Grading, murruming and installation of culverts
1801.	Katine	Musemei-katine polytechnic-katine S.A-kwa ndulu- kwa kimani-kwa mbaa munyaka-musembi mwanunga-tala high	Grading, murruming and installation of culverts
1802.	Katine	Ndauni stage –ngomeni primary-kwa katatha-syanthi market	Grading, murruming and installation of culverts
1803.	Katine	Katine AIC –kwa masika-kwa kakai-syanthi sec-syanthi cattle dip	Grading, murruming and installation of culverts
1804.	Kyaume	Tala housing- kyaume top-kyaume primary	Grading, murruming and installation of culverts
1805.	Kyaume	Kwa Luke-kangemi-ngonda	Grading, murruming and installation of culverts
1806.	Kyaume	Manyanzaani- Kyamole	Grading, murruming and installation of culverts
1807.	Kyaume	Kwa wello-munuvi-ngonda	Grading, murruming and installation of culverts
1808.	Kyaume	Kwa jimmy-behind kinyui	Grading, murruming and installation of culverts

No.	Sub Location	Project Name	Description of Activities
1809.	Sengani	Kanduma-kalala-Kithaayoni- mukalwa	Grading, gravelling and installation of drifts
1810.	Katine	Kwa kyeta, Syanthi market, Katine polytechnic, Syanthi secondary, kwa kaseu	Installation of Mlika Mwizi
1811.	Sengani	Sengani primary junction	Installation of Mlika Mwizi
1812.	Sengani	Kwa Kaloki kilonzo	Installation of Mlika Mwizi
1813.	Sengani	Sengani market	Installation of Mlika Mwizi
1814.	Sengani	Misuuni market	Installation of Mlika Mwizi
1815.	Sengani	St. Simon Muselele	Installation of Mlika Mwizi
1816.	Kyaume	-Ngonda junction, Kyaume top, Kyamole springs, Misuuni market, Ngonda Ndundani junction	Installation of Mlika Mwizi
1817.	Katine	Syanthi-Tala road, Musemei-Katine polytechnic-katine S.A –Kwa ndulu-mbaa munyaka-musembi mwanunga-tala high school	Installation of Mlika Mwizi
Mavoko sub county			
Athi River ward			
Athi River location			
1818.	Mavoko	Mavoko Roads	Grading, Gravelling and installation of culverts
1819.	Muthwani	Kalusya River 5 gabions	Gabions protection works
1820.	Mavoko	Mavoko villages	Installation of mlika mwizi
1821.	Athi River North	Footbridge repair	Repair of footbridge
1822.	Athi River North	Murram road	Grading, Gravelling and installation of culverts
1823.	Athi River North	Security lights	Installation of mlika mwizi
1824.	Athi River North	Oleshaiki bridge	Repair of the bridge
1825.	Mavoko	Security lights	Installation of mlika mwizi
1826.	Kanaani	Murram all street roads	Grading, Gravelling and installation of culverts
1827.	Kanaani	Road maintenance	Grading, Gravelling and installation of culverts
1828.	Athi River Township	Township Street lights	Installation of street lights
1829.	Athi River Township	Sulami-Slaughter to KMC Road, Ngei-Site- Embakasi Road	Tarmacking of roads
1830.	Athi River Township	Feeder roads	Grading, Gravelling and installation of culverts
1831.	Athi River Township	Athi River Township bus park	Construction of a bus park
1832.	Mavoko sub-location	Street lighting	Additional new streets lights in all feeder roads in Mavoko location
1833.	Athi River Township	Kongowea, Pondeni, Embakasi, Jua Kali, Ngei II (Side), Kwa Nganga- Sofia, Kitanga through Jascop, Westgate through Njega, Kanaani, Kwa mang'eli, Ngimu	Installation of transformer
1834.	Mavoko location	All feeder roads slota area, embakasi, olesheik, kasuitu area	Grading, murraming, gravelling, kasuitu bridge, culverts

No.	Sub Location	Project Name	Description of Activities
1835.	Mavoko location	All feeder road at starsheik, njoguini, Athiriver pr.sch., Jamcity, kanaani, senior staff road, ngimu phase 1	Tarmacking
1836.	Mavoko location	Bridges	Construct 39
Kinanie ward			
Kinanie location			
1837.	Kinanie	Tarmacking of roads of major Kinanie roads	Tarmacking of roads
1838.	Mathatani	Sikia-Wathia-Kavilita road	Tarmacking of roads
1839.	Mathatani	Sikia and Wathia Mlika mwizi	Installation of mlika mwizi
1840.	Mathatani	Sikia and Wathia Electricity	Rural Electrification
1841.	Kwa Mboo	Kwa Mboo School Roads	Grading, Gravelling and installation of culverts
1842.	Mathatani	Kyumbi Street lights	Installation of street lights
1843.	Mathatani	Kyumbi	Installation of mlika mwizi
1844.	Mathatani	Wayai-SBI road	Grading, Gravelling and installation of culverts
1845.	Mathatani	Kyumbi Slaughter	Installation of mlika mwizi
1846.	Mathatani	Kyumbi Chief's Camp Borehole	Electrification
1847.	Mathatani	Kathome-Kilili murrum road	Grading, Gravelling and installation of culverts
1848.	Mathatani	Makutano to Kwa Father road to lower Kalimani and Kiasa	Installation of street lights
1849.	Kinanie	Mathatani Sikia-wathia-kavilia Road	Grading and gravelling, culvert construction, wares and drifts
1850.	Mathatani	SBI, Wayani Road	Grading and gravelling
1851.	Mathatani	Kwa Mutevu makilili Road	Grading and gravelling
1852.	Mathatani	Nyaani mountain view Road	Grading and gravelling
1853.	Kinanie	Mountain view - Daystar Road	Grading and gravelling
1854.	Kinanie	Kinanie Bazir Road	Grading and gravelling
1855.	Mathatani	Josmat kilili town	Installation mulika mwizi
1856.	Mathatani	Kwa mwalimu market	Installation mulika mwizi
1857.	Mathatani	Kyemutheke village	Installation mulika mwizi
1858.	Mathatani	Divine mercy	Installation mulika mwizi
1859.	Kinanie	Kwa mboo market	Installation mulika mwizi
1860.	Kinanie	Komarock kinanie village	Installation mulika mwizi
1861.	Kinanie	Lukenya school of excellence	Installation mulika mwizi
1862.	Kinanie	Somara ap camp	Installation mulika mwizi
1863.	Mathatani	Kiasa ap camp	Installation mulika mwizi
1864.	Mathatani	Silanga	Installation mulika mwizi
1865.	Kinanie	All chiefs camps	Installation mulika mwizi
1866.	Kinanie	Nyaani mountain view bypass	Installation mulika mwizi
1867.	Kinanie	Mount view primary school	Installation mulika mwizi
1868.	Kinanie	Pioneer	Installation mulika mwizi
1869.	Mathatani	Itimboni health centre	Installation mulika mwizi
1870.	Mathatani	Kiasa area	Installation mulika mwizi
1871.	Kinanie ward	Transformer installation in these areas: kalima kathei, lower kalimani, kiasa, sikia, kwa mboo, mount moriah	Installation of transformer
1872.	Mathatani	St. Teresa d'lima road	Grading and gravelling

No.	Sub Location	Project Name	Description of Activities
1873.	Mathatani	Abc kwa itumo to wayani road	Grading and gravelling
1874.	Mathatani	Aic kwa keli kiasa primary road	Grading and gravelling
1875.	Mathatani	Kasanga mountain view road	Grading and gravelling
1876.	Mathatani	Itimboni kiasa road	Grading and gravelling
1877.	Mathatani	Sbi lower kalimani to kiasa road	Grading and gravelling
1878.	Mathatani	Abc church -kwa kisilu to wayani road	Grading and gravelling
1879.	Kinanie	Daystarto kinanie market road	Grading and gravelling
1880.	Mathatani	Abc church- kwa mwakavi to wayani road	Grading and gravelling
1881.	Kinanie	Kimongo to kinanie phase 1 and 2 road	Grading and gravelling
1882.	Kinanie	Kinanie- daystar to mount moriah road	Cabro works, storm drainage and streetlight
1883.	Mathatani	Kyumbi town centre	Cabro works, storm drainage and streetlights
1884.	Kinanie	Kinanie town centre	Cabro works, storm drainage and streetlights
1885.	Kinanie	Daystar market pioneer	Construction of drift, market shades and streetlight
1886.	Mathatani	Kiasa area	Installation of streetlights and cctv cameras
1887.	Mathatani	Itimboni area	Installation of streetlights and cctv cameras
1888.	Kinanie	Mount view primary school	Installation mulika mwizi
Muthwani ward			
Githunguri location			
1889.	Githunguri	Githunguri roads from Joska to Ndovoini to Muthwani, Joska to Muselele to Baraka to Mitatini, Old Kangundo to Baraka to Iteere roads	Tarmacking of roads
1890.	Githunguri	Githunguri Bridges- Muselele to St. Francis to Kausyani, Powerline to Joska, Ngalaya to Drumvale	Grading, Gravelling, installation of culverts and construction of bridges
1891.	Githunguri	Githunguri Murram Roads	Grading, Gravelling and installation of culverts
1892.	Githunguri	Githunguri	Rural Electrification
1893.	Githunguri	Githunguri at Ngalaya, Kausyani, Muselele, Syulunguni, Drumvale and Bridgan	Rural Electrification
1894.	Githunguri	Githunguri Security lights	Installation of mlika mwizi
1895.	Kamulu	Kamulu Roads	Tarmacking of roads
Katani location			
1896.	Katani	Katani Roads to Ngelani, Ngelani to Kamulu to Katani	Tarmacking of roads
1897.	Ngelani	Katani-Ngelani roads, Kamulu to Katani	Tarmacking of roads
Lukenya location			
1898.	Muthwani	Lukenya Roads- Kenol to Lukenya, Joska to Muthwani, Feeder roads to Muthwani to Nzoiani, Mitatini to Joska, Kalusya to Kilili	Tarmacking of roads
1899.	Muthwani	Lukenya rural electrification	Rural Electrification
1900.	Muthwani	Muthwani Market	Installation of mlika mwizi

No.	Sub Location	Project Name	Description of Activities
1901.	Muthwani	Muthwani	Rural Electrification
1902.	Muthwani	Kalusya	Rural Electrification
1903.	Muthwani	Mitalini	Rural Electrification
1904.	Muthwani	Syokimau-Kiungani Road Kicheko to the village road, phase 3 road, Gikawa to Parliament road, mastermind road	Grading, Gravelling and installation of culverts
1905.	Muthwani	Mlika Mwizi	Installation of Mlika Mwizi
1906.		Ndovoini Urban/ Rural roads	Tarmacking of urban town.
1907.	Katani	Ngelani	Drainage, grading and culverts, compacting, of rural roads and beautification
1908.	Muthwani	Nzoiani	Tarmacking of urban town.
1909.	Muthwani	Sunshine	Drainage, grading and culverts, compacting, of rural roads and beautification
1910.	Muthwani	Joska	Tarmacking of urban town.
1911.	Githunguri	Githunguri	Drainage, grading and culverts, compacting, of rural roads and beautification
1912.	Muthwani	Ngelani	Installation of Mlika Mwizi
1913.	Muthwani	Muthwani	Installation of Mlika Mwizi
1914.	Muthwani	Ndovoini	Installation of Mlika Mwizi
1915.	Muthwani	Nzoiani	Installation of Mlika Mwizi
1916.	Muthwani	Sunshine	Installation of Mlika Mwizi
1917.	Muthwani	Joska	Installation of Mlika Mwizi
1918.	Muthwani	Ivovoani	Building of Markets, Boda boda sheds, and Public toilettes
1919.	Muthwani	Sunshine	Building of Markets, Boda boda sheds, and Public toilettes
1920.	Muthwani	Kausyiani	Building of Markets, Boda boda sheds, and Public toilettes
1921.	Muthwani	Baraka	Building of Markets, Boda boda sheds, and Public toilettes
1922.	Muthwani	Ngelani	Building of Markets, Boda boda sheds, and Public toilettes
1923.	Muthwani	Ngelani Lamu	Building of Markets, Boda boda sheds, and Public toilettes
1924.	Muthwani	Ngelani B	Building of Markets, Boda boda sheds, and Public toilettes
1925.	Muthwani	Kalingile Roads	Murraming, grading and culverts, compacting, of rural roads and beautification
1926.	Muthwani	Kausiani	Murraming, grading and culverts, compacting, of rural roads and beautification
1927.	Muthwani	Syolongoni	Murraming, grading and culverts, compacting, of rural roads and beautification
1928.	Muthwani	Baraka	Murraming, grading and culverts, compacting, of rural roads and beautification

No.	Sub Location	Project Name	Description of Activities
1929.	Muthwani	Musele	Murraming, grading and culverts, compacting, of rural roads and beautification
1930.	Muthwani	Ngalalyia	Murraming, grading and culverts, compacting, of rural roads and beautification
1931.	Muthwani	Arthi line	Murraming, grading and culverts, compacting, of rural roads and beautification
1932.	Muthwani	Kalingile	Installation of Transformers and Mlika Mwizi
1933.	Muthwani	Kausiani	Installation of Transformers and Mlika Mwizi
1934.	Muthwani	Syolongoni	Installation of Transformers and Mlika Mwizi
1935.	Muthwani	Baraka	Installation of Transformers and Mlika Mwizi
1936.	Muthwani	Musele	Installation of Transformers and Mlika Mwizi
1937.	Muthwani	Ngalalyia	Installation of Transformers and Mlika Mwizi
1938.	Muthwani	Arthi line	Installation of Transformers and Mlika Mwizi
1939.	Muthwani	Kalingile	Construction of market shed, toilets and planning of markets
1940.	Muthwani	Kausiani	Construction of market shed, toilets and planning of markets
1941.	Muthwani	Syolongoni	Construction of market shed, toilets and planning of markets
1942.	Muthwani	Baraka	Construction of market shed, toilets and planning of markets
1943.	Muthwani	Musele	Construction of market shed, toilets and planning of markets
1944.	Muthwani	Ngalalyia	Construction of market shed, toilets and planning of markets
1945.	Muthwani	Arthi line	Construction of market shed, toilets and planning of markets
Syokimau/Mlolongo ward			
Mlolongo location			
1946.	Syokimau	Syokimau Matatu fly overs	Grading, Gravelling and installation of culverts
1947.	Syokimau	Mlolongo Mlika mwizi	Installation of mlika mwizi
1948.	Mlolongo	Makasani Road Mlika mwizi	Installation of mlika mwizi
1949.	Mlolongo	Biashara road bridge	Construction of a bridge
1950.	Mlolongo	Impala road bridge linking phase three	Construction of a bridge
1951.	Mlolongo	Kasina Road	Grading, Gravelling and installation of culverts
1952.	Mlolongo	Makanisani road	Grading and Murraming
1953.	Mlolongo	All roads	Drainage
1954.	Mlolongo	Police road bridge	Construction
1955.	Mlolongo	Kasina road	Tarmacking
1956.	Mlolongo	Police road	Tarmacking
1957.	Mlolongo	All feeder Roads	Grading

No.	Sub Location	Project Name	Description of Activities
1958.	Mlolongo	Kicheko footbridge	Repair
1959.	Mlolongo	Family bank road	Grading, gravelling, murmuring and lights
1960.	Mlolongo	Impala road	Grading, gravelling, murmuring and lights
1961.	Mlolongo	Musau road	Grading, gravelling, murmuring and lights
1962.	Mlolongo	Peter mulei road	Grading, gravelling, murmuring and lights
1963.	Mlolongo	Kenchick road	Grading, gravelling, murmuring and lights
1964.	Mlolongo	Gikwara road	Grading, gravelling, murraming and lights
1965.	Mlolongo	Mwananchi road	Grading, gravelling, murraming and lights
1966.	Mlolongo	Community road	Grading, gravelling, murraming and lights
1967.	Mlolongo	Kithito connection road	Grading, gravelling, murraming and lights
1968.	Mlolongo	Millario Mariakani road	Grading, gravelling, murraming and lights
1969.	Mlolongo	Mlolongo health centre road	Grading, gravelling, murraming and lights
1970.	Mlolongo	Mulinge scheme road	Grading, gravelling, murraming and lights
1971.	Mlolongo	Ngwata primary road	Grading, gravelling, murraming and lights
1972.	Mlolongo	Sabaki total kenchick road	Grading, gravelling, murraming and lights
1973.	Mlolongo	Anthena road	Grading, gravelling, murraming and lights
Mwala sub county			
Kibauni ward			
Ikalaasa location			
1974.	Ngungi	Ikalaasa –muangoni-koza	Grading, Gravelling and installation of culverts
1975.	Ngungi	Muangoni-muvatini-kwa ngwasi	Grading, Gravelling and installation of culverts
1976.	Ngungi	Holoni-kwa sammy-kwa paul	Grading, Gravelling and installation of culverts
1977.	Ngungi	Kyamung’aa-kwa mutuvi-kwa kamulo	Grading, Gravelling and installation of culverts
1978.	Ngungi	Ikalaasa-kwa namba-kivani	Grading, Gravelling and installation of culverts
1979.	Ngungi	Ikalaasa-miaa itatu	Grading, Gravelling and installation of culverts
1980.	Ngungi	Ikalaasa-kwa kinyote	Grading, Gravelling and installation of culverts
1981.	Ngungi	Ikalaasa-christine-matu	Grading, Gravelling and installation of culverts
1982.	Ngungi	Ikaala –kwa maua dam-alexander-muthama kyuvi	Grading, Gravelling and installation of culverts
1983.	Ngungi	Kwa sale-nzau nziu-kwa kyendwa-kwa kamuti	Grading, Gravelling and installation of culverts
1984.	Ngungi	Kwa ndevu-mukuyuni pri.-mutua mwanti	Grading, Gravelling and installation of culverts
1985.	Ngungi	Wamunyu-ikaala-tulia	Grading, Gravelling and installation of culverts
1986.	Ngungi	Kathiku,kyambuli,kakungu & ndunguni	Installation of mlika mwizi
1987.	Matulani	Uvanga – masaani	Grading, Gravelling and installation of culverts
1988.	Matulani	Mueetha-muang-athi	Grading, Gravelling and installation of culverts
1989.	Matulani	Matulani-syooumbu	Grading, Gravelling and installation of culverts
1990.	Matulani	Katulani-kenze	Grading, Gravelling and installation of culverts

No.	Sub Location	Project Name	Description of Activities
1991.	Matulani	Kenze –kaliki-kithendu	Grading, Gravelling and installation of culverts
1992.	Matulani	Makutano catholic-athi	Grading, Gravelling and installation of culverts
1993.	Matulani	Makutano shopping centre	Installation of mlika mwizi
1994.	Matulani	Matulani-kenze	Grading, Gravelling and installation of culverts
1995.	Matulani	Tulila-matulani	Grading, Gravelling and installation of culverts
1996.	Matulani	Matulani-syoumbu	Grading, Gravelling and installation of culverts
1997.	Matulani	Uvanga-custam	Grading, Gravelling and installation of culverts
1998.	Matulani	Kasengela pri. & kasengela market, konza market & konza borehole, tulila market.	Rural Electrification
1999.	Matulani	Konani-kasela market.-kyanzonzo stream-drift kyanzonzo	Grading, Gravelling and installation of culverts
2000.	Matulani	Ikalaasa –konza-kyalani	Grading, Gravelling and installation of culverts
2001.	Matulani	Tulila-konza market.-konza pri.	Grading, Gravelling and installation of culverts
2002.	Matulani	Nziu-francis ndolo-kwa nzangi mwongela-kwa richard kitheka-kwa kiti-kamuumbuini-kwa kingesi nthusi	Grading, Gravelling and installation of culverts
2003.	Kamuthwa	Kimeoni-yandaini	Grading, Gravelling and installation of culverts
2004.	Kamuthwa	Ikaalasa-itooni,	Grading, Gravelling and installation of culverts
2005.	Kamuthwa	Kimeoni-yandaini-athi	Grading, Gravelling and installation of culverts
2006.	Kamuthwa	Ngootheu –ndimi	Grading, Gravelling and installation of culverts
2007.	Kamuthwa	Kimeoni-kwa komu-katulani	Grading, Gravelling and installation of culverts
2008.	Kamuthwa	Ndivuni-kiukuni-athi	Grading, Gravelling and installation of culverts
2009.	Kamuthwa	Kwa msangi-kyowani	Grading, Gravelling and installation of culverts
Kibauni location			
2010.	Itumbule	Kangondi-kwa kikuyu-kiundwani sec.sch	Grading, Gravelling and installation of culverts
2011.	Itumbule	Katulani-yumbuni-kwa naomi	Grading, Gravelling and installation of culverts
2012.	Itumbule	Katulani pri.-kwa kiilu-muunduni	Grading, Gravelling and installation of culverts
2013.	Itumbule	Kwa Mangu electricity	Rural Electrification
2014.	Mukaa	Katulani-kwaa kimwe-athi Road	Grading, Gravelling and installation of culverts
2015.	Mukaa	Katulani-kathiani-athi Road	Grading, Gravelling and installation of culverts
2016.	Mukaa	Kibauni sec.-kwa manda-ntwanguu Road	Grading, Gravelling and installation of culverts

No.	Sub Location	Project Name	Description of Activities
2017.	Mukaa	Kibauni poly-nzeveni-nthwanguu Road	Grading, Gravelling and installation of culverts
2018.	Mukaa	Mutie malinda-kwa musau-yamalwa pri. Road	Grading, Gravelling and installation of culverts
2019.	Mukaa	Kathiani market.,musewani & nzeveni transformer	Installation of a transformer
2020.	Mukaa	Kathiani & kyaa kimwe Mlika mwizi	Installation of mlika mwizi
2021.	Kitile	Makutano- nthwanguu-athi Road	Grading, Gravelling and installation of culverts
2022.	Kitile	Kitile pri.-kiteteni-kwa mutisa kioko-kyaa kimwe –kwa musau ngoko-kathiani-ikalaasa Road	Grading, Gravelling and installation of culverts
Ngomano location			
2023.	Kiundwani	Syokaowe-kiundwani-kilala-kalawa	Grading, Gravelling and installation of culverts
2024.	Kiundwani	Kikulumini-kyandui-kyalavo	Grading, Gravelling and installation of culverts
2025.	Kiundwani	Kiundwani kasaku-muema-kwa isismbi mulwa	Grading, Gravelling and installation of culverts
2026.	Kiundwani	Kiundwani-kwa kimanthi-nthitu-kwa kitinga-madam mwendwa	Grading, Gravelling and installation of culverts
2027.	Kiundwani	Kyalavo,kiundwani & kyandui Mlika mwizi	Grading, Gravelling and installation of culverts
2028.	Kilala	Matula market.-kwa ndika road	Grading, Gravelling and installation of culverts
2029.	Kilala	Kivani-kiuwani road	Grading, Gravelling and installation of culverts
2030.	Kilala	Kivalani-kwa kyoyo	Grading, Gravelling and installation of culverts
2031.	Kilala	Mutula pri.-muthei nursery	Grading, Gravelling and installation of culverts
2032.	Kilala	Kilala –kwa syuunguni	Grading, Gravelling and installation of culverts
2033.	Kilala	Thwake –kwa wambua bridge	Construction of a bridge
2034.	Kilala	Syokaowe kilala –kalawa road	Grading, Gravelling and installation of culverts
2035.	Kilala	Iviani –kivandini road	Grading, Gravelling and installation of culverts
2036.	Kilala	Mlika mwizi-kilala market, iviani market, mutula market, kivalani market, kilala market.	Installation of mlika mwizi
2037.	Kibauni ward	Wamunyu –Kalawa roads	Grading and murraming
2038.	Kibauni ward	Kawelu-Kwa Mbaki road	Grading and murraming
2039.	Kibauni ward	Ndivuni to Matulani roads	Grading and murraming
2040.	Kibauni ward	Kivani – Iviani- Kikumuni road	Grading and murraming
2041.	Kibauni ward	Ikalaasa –Kyaani road from Muangoni primary school	Grading and murraming
2042.	Kibauni ward	Syokaowe-mutula	Grading and murraming

No.	Sub Location	Project Name	Description of Activities
2043.	Kibauni ward	Miu- Kilala-Mutula road	Grading and murraming
2044.	Kibauni ward	Ngunini –Kivani road	Grading and murraming
2045.	Kibauni ward	Kasooni –Kiuwani road	Grading and murraming
2046.	Kibauni ward	Muanguni -konza	Grading and murraming
2047.	Kibauni ward	Tulila-custorm boarder	Grading and murraming
2048.	Kibauni ward	Kyeni - itooni	Grading and murraming
2049.	Kibauni ward	Kwa mbiti- Kibauni hill	Grading and murraming
2050.	Kibauni ward	Kenze -Athiriver	Grading and murraming
2051.	Kibauni ward	Mukaa-voo-Athiriver	Grading and murraming
2052.	Kibauni ward	Makutano-Kitile -Kiteteni	Grading and murraming
2053.	Kibauni ward	Kyunduani –kyandwii	Grading and murraming
2054.	Kibauni ward	Katulani-miu river	Grading and murraming
2055.	Kibauni ward	Kyaambuli kathiika-miaa itatu	Grading and murraming
2056.	Kibauni ward	Matulani road	Grading and murraming
2057.	Kibauni ward	Kyanganga-thwake river	Grading and murraming
2058.	Kibauni ward	Kaweru road	Grading and murraming
2059.	Kibauni ward	Uvanga -masaani	Grading and murraming
2060.	Kibauni ward	Muangoni kwa sumuni	Grading and murraming

No.	Sub Location	Project Name	Description of Activities
2061.	Kibauni ward	Itooni kwa jonnah road	Grading and murraming
2062.	Kibauni ward	Muthei –ngunini road	Grading and murraming
2063.	Kibauni ward	Noam road	Grading and murraming
2064.	Kibauni ward	Yandaini - Athiriver	Grading and murraming
2065.	Kibauni ward	Kimeoni road	Grading and murraming
2066.	Kibauni ward	Kibauni sec.school road	Grading and murraming
	Kibauni ward	Ngalalikini ngumbau -matulani	Grading and murraming
2067.	Kibauni ward	kwamusangi-kyowani	Grading and marruming
2068.	Kibauni ward	yamalwa -nzeveni	Grading and marruming
2069.	Kibauni ward	Ikalaasa –Athi road	Ikalaasa –Athi road-grading
2070.	Kibauni ward	DRIFTS	
2071.	Kibauni ward	Kyambindi/kwambiti road	Drifts
2072.	Kibauni ward	Muangoni -konza	4 Drifts
2073.	Kibauni ward	Konza primary road	Drifts
2074.	Kibauni ward	Kwa enorck-ngunii road	Drifts
2075.	Kibauni ward	Kakya road	Drifts
2076.	Kibauni ward	Kivani-kikumini kwa ndani	Drifts
2077.	Kibauni ward	Kasooni –kivani road	3 culverts
2078.	Kibauni ward	Kiteteni -Athiriver	culvert
2079.	Kibauni ward	Mukuyuni-kathiika	culvert
2080.	Kibauni ward	Kyambuli-kathiika	Drifts
2081.	Kibauni ward	Kwa komu	Drifts
2082.	Kibauni ward	Kwa asikali- mutangu river	Drifts
2083.	Kibauni ward	Kiukuni market	Installation of mulika mwizi
2084.	Kibauni ward	Uvanga market	Installation of mulika mwizi
2085.	Kibauni ward	Kasaarani market	Installation of mulika mwizi
2086.	Kibauni ward	Kwa ndevu market	Installation of mulika mwizi
2087.	Kibauni ward	Konza market	Installation of mulika mwizi
2088.	Kibauni ward	Tulila market	Installation of mulika mwizi
2089.	Kibauni ward	Kwa musangi market	Installation of mulika mwizi
2090.	Kibauni ward	Kwa kyendwa market	Installation of mulika mwizi
2091.	Kibauni ward	Matulani market	Installation of mulika mwizi
2092.	Kibauni ward	Ikalaasa market	Installation of mulika mwizi
2093.	Kibauni ward	Kwa kulu market	Installation of mulika mwizi
2094.	Kibauni ward	Mulika Mwizi in Kasengela market	Installation of Mulika Mwizi in Kasengela
2095.	Kibauni ward	Mulika Mwizi in Muangoni	Installation of Mulika Mwizi in Muangoni
2096.	Kibauni ward	Mulika Mwizi at Mutula market	Installation of Mulika Mwizi at Mutula market
2097.	Kibauni ward	Mulika Mwizi at Iviani Market	Installation of Mulika Mwizi at Iviani Market
2098.	Kibauni ward	Kenze Market mulika Mwizi	Installation of Mulika Mwizi at Kenze Market
2099.	Kibauni ward	Miangeni mulika Mwizi	Installation of mulika mwizi at Miangeni
Makutano/Mwala ward			
Kyawango location			
2100.	Maweli	Kimangau-kikulini Road	Grading, Gravelling and installation of culverts
2101.	Maweli	Kyengo-mbusyani Road	Grading, Gravelling and installation of culverts
2102.	Maweli	Maweli pri.-kisaani pri. Road	Grading, Gravelling and installation of culverts

No.	Sub Location	Project Name	Description of Activities
2103.	Maweli	Maweli-ivangulo Road	Grading, Gravelling and installation of culverts
2104.	Kangii	Kangii-kivii market. Road	Grading, Gravelling and installation of culverts
2105.	Kangii	Vundi kiviko-miu river road	Grading, Gravelling and installation of culverts
2106.	Kangii	Kangii catholic-kyawango river road	Grading, Gravelling and installation of culverts
2107.	Kangii	Aic kathithyamaa-kwa kisua-miu river road	Grading, Gravelling and installation of culverts
2108.	Kangii	Kangii market	Installation of mlika mwizi
2109.	Kangii	New kiema	Installation of mlika mwizi
2110.	Kangii	Kivii market	Installation of mlika mwizi
2111.	Kangii	Kiluluini market	Installation of mlika mwizi
2112.	Kyawango	Kyawango - kingali Road	Grading, Gravelling and installation of culverts
2113.	Kyawango	Kivanzokini-miu river Road	Grading, Gravelling and installation of culverts
2114.	Kyawango	Kyawango-kwa mwonga-kaloleni Road	Grading, Gravelling and installation of culverts
2115.	Kyawango	Kwa mwonga market.	Installation of mlika mwizi
Makutano location			
2116.	Kyamutwii	Kwa kyove-mwala market	Installation of mlika mwizi
2117.	Kyamutwii	Kwa chief maau eli-kisaani-itumbini	Grading, Gravelling and installation of culverts
2118.	Kyamutwii	Saisele area	Installation of mlika mwizi
2119.	Kyamutwii	Bridge at miu	Construction of a bridge
2120.	Kyamutwii	Gabbion at kwa ngai	Gabions protection works
2121.	Kyamutwii	Gully at kyangove	Road protection
2122.	Maweli	Kwa muthiani-athi Road	Grading, Gravelling and installation of culverts
Mango location			
2123.	Wetaa	Kwa kitung'u-lower mwaasua Road	Grading, Gravelling and installation of culverts
2124.	Wetaa	Kithuluni-kwa matheka-kwa mbithi Road	Grading, Gravelling and installation of culverts
2125.	Wetaa	Kivandini kya mango-mango sec. Road	Grading, Gravelling and installation of culverts
2126.	Wetaa	Mango disp.-kwa vala Road	Grading, Gravelling and installation of culverts
2127.	Wetaa	Chief's office-kwa mwanzia Road	Grading, Gravelling and installation of culverts
2128.	Wetaa	Peter musau kilonzo-kwa kili aic wetaa Road	Grading, Gravelling and installation of culverts
2129.	Wetaa	Wa maundu kilonzo-mwau musyoki Road	Grading, Gravelling and installation of culverts
Mwala location			
2130.	Myanyani	Myanyani Feeder roads	Grading, Gravelling and installation of culverts
2131.	Myanyani	Kwa ndoo, kandumbu	Installation of mlika mwizi
2132.	Myanyani	Kandumbu mlika mwizi	Installation of mlika mwizi
2133.	Kivandini	Kwa Kisau Mlika mwizi	Installation of mlika mwizi
2134.	Kivandini	Kivandini Mlika mwizi	Installation of mlika mwizi

No.	Sub Location	Project Name	Description of Activities
2135.	Kivandini	Kwando mlika mwizi	Installation of mlika mwizi
2136.	Kivandini	Utithi primary	Installation of mlika mwizi
2137.	Kivandini	Kwandoo aic - kwa alfonce Road	Grading, Gravelling and installation of culverts
2138.	Kivandini	Kwakisau-kwa kaliti imuu nduini village Road	Grading, Gravelling and installation of culverts
2139.	Ngulini	Kaloleni market Mlika mwizi	Installation of mlika mwizi
2140.	Ngulini	Ngeta market Mlika mwizi	Installation of mlika mwizi
2141.	Ngulini	Kwa katunge market	Installation of mlika mwizi
2142.	Ngulini	Bishop ndingi market	Installation of mlika mwizi
2143.	Kibau	Mwala-kivandini Road	Construction of a bridge
2144.	Kibau	Mwala-hospital Road	Tarmacking of roads
2145.	Kibau	Kitie road	Grading, Gravelling and installation of culverts
2146.	Kibau	Kibauni road	Grading, Gravelling and installation of culverts
2147.	Kibau	Mwala-manyanja Rd.	Grading, Gravelling and installation of culverts
2148.	Kibau	Polytechnic -miu Rd.	Grading, Gravelling and installation of culverts
2149.	Kibau	Mwala- kyawango road	Construction of a bridge
2150.	Kamwala	Kanguulu market	Installation of mlika mwizi
2151.	Kamwala	Mathima mlika mwizi	Installation of mlika mwizi
2152.	Kamwala	Matala mlika mwizi	Installation of mlika mwizi
2153.	Kamwala	Kwamunyu mlika mwizi	Installation of mlika mwizi
2154.	Kamwala	Makototnini mlika mwizi	Installation of mlika mwizi
2155.	Kamwala	Kavunyu mlika mwizi	Installation of mlika mwizi
2156.	Kamwala	Kivandini mlika mwizi	Installation of mlika mwizi
2157.	Kamwala	Mataka	Installation of a transformer
2158.	Kamwala	Kivulusa	Installation of a transformer
2159.	Kamwala	Mango-mathima	Grading, Gravelling and installation of culverts
2160.	Kamwala	Mango-kivandini	Grading, Gravelling and installation of culverts
2161.	Kamwala	Kwamungu-kyuluni	Grading, Gravelling and installation of culverts
Masii location			
2162.	Masii town	Mlika mwizi	Installation of mlika mwizi
2163.	Utithini	Kyatha to Kwa Nzimbi (Thwake)road	Grading, Gravelling and installation of culverts
2164.	Utithini	Kyamutitu salvation army to Isivuni road	Grading, Gravelling and installation of culverts
2165.	Utithini	Kavungu to Kyuluni road	Grading, Gravelling and installation of culverts
2166.	Utithini	Masii to Kikelenzu road to Kithito to Kimangu to Kavumbua	Grading, Gravelling and installation of culverts
2167.	Utithini	Utithini to Kyanthei culverts.	Construct of drifts and installation of culverts
2168.	Utithini	Kwa Samson stage to AIC Mulau	Grading, Gravelling and installation of culverts
2169.	Utithini	Kwanyweni to kwa Kyamwilu to	Construct of drifts and installation of culverts

No.	Sub Location	Project Name	Description of Activities
2170.	Utithini	Kwa Mutevu to Kithito to Kikelenzu road	Grading, Gravelling and installation of culverts
2171.	Utithini	Masii stage, Ithanga, Muumoni to Kavumbu	Grading, Gravelling and installation of culverts
2172.	Utithini	Tawa road junction, Kyathinzi primary, Muomoni to Kikelenzu road	Grading, Gravelling and installation of culverts
2173.	Utithini	Kithito market	Installation of mlika mwizi
2174.	Utithini	Kyeenthe Mlika mwizi	Installation of mlika mwizi
2175.	Embui	Masii ,kawa ,masii girls , embui primary , ngeto roads	Grading, Gravelling and installation of culverts
2176.	Embui	Uvaini School to masii murrum and drifts.	Grading, Gravelling and installation of culverts
2177.	Mbaani	Kwa kalwa ,kwa syomungala and nthuku roads	Grading, Gravelling and installation of culverts
2178.	Kithangaini	Kwa muloki and kavumbu road.	Grading, Gravelling and installation of culverts
2179.	Kithangaini	Tawa , vulya kyevaluki road	Tarmacking of roads
2180.	Kithangaini	Kithuluni	Installation of mlika mwizi
2181.	Mithini	Kitooni, cllr. Kimongo road.	Grading, Gravelling and installation of culverts
2182.	Uuni	Katheka, kakoi, kyanda,muusini road	Grading, Gravelling and installation of culverts
2183.	Masii	Kwa Matu-Kwa Nthanga Road	Grading, gravelling and installation of drifts and Culverts
2184.	Masii	Kwa Kakoi	Construction of Gabions
2185.	Masii	Kwa Ndeti Stage- Waoni- Kaoni	Grading, gravelling and installation of drifts and Culverts
2186.	Masii	Kwa Ndeti Stage- Kwa Mutoo - Junction	Grading, gravelling and installation of drifts and Culverts
2187.	Masii	Kwa Thakyo to Kamende	Construction of Gabions
2188.	Masii	Kwa Kaluu Market	Installation of Mlika Mwizi
2189.	Masii	Kwa Kaluu Soko to Kwa Mulungu to Vyulya Road	Grading, gravelling and installation of drifts
2190.	Masii	Ngunini	Construction of drifts
2191.	Masii	Kangondi to Mr. Mwai Road	Construction of bridge
2192.	Masii	Vyulya to Kyevaluki Road	Grading, gravelling and installation of drifts
2193.	Masii	Muusini to Makutano Road	Grading, gravelling and installation of drifts
2194.	Masii	Thwake,Kasuna and Wethanga rivers	Construction of gabions
2195.	Masii	Makutano-Wethanga to Kasuna Road	Grading, gravelling and installation of culverts
2196.	Masii	Mbondeni to Kyanda Road	Grading, gravelling and installation of culverts
2197.	Masii	Mbondeni , James Mwai Road	Grading, gravelling and installation of culverts

No.	Sub Location	Project Name	Description of Activities
2198.	Masii	Mbondeni Muusini Primary School	Grading, gravelling and installation of culverts
2199.	Masii	KwaVenge to Muusini Market to Muusini Primary School	Grading, gravelling and installation of culverts
2200.	Masii	Kwa Kavata to Kithangaini Primary Kithangathini to Kyevaluki	Grading, gravelling and installation of culverts Grading, gravelling and installation of culverts
2201.	Masii	KwaKaluu to Kwa Mulungu to Thwake Road	Grading, gravelling and installation of culverts
2202.	Masii	Imilini Road	Grading, gravelling and installation of culverts
2203.	Masii	Kitingini to Wethanga Road	Grading, gravelling and installation of culverts
2204.	Masii	Kithangaini to Kituluni- Kithula Pr. Sch.	Grading, gravelling and installation of culverts
2205.	Masii	Kithangaini to Kituluni- Kithula Pr. Sch.	Grading, gravelling and installation of culverts
2206.	Masii	Mutundu to Wethanga Road	Grading, gravelling and installation of culverts
2207.	Masii	Kwangemu to Kathuki Road	Grading, gravelling and installation of culverts
2208.	Masii	Makutano Market	Installation of Mlika Mwizi
2209.	Masii	Mbondeni Market	Installation of Mlika Mwizi
2210.	Masii	Muusini	Construction of dam
2211.	Masii	Kwa Matolo	Construction of dam
2212.	Masii	Muusini Dispensary	Supply of water tank
2213.	Masii	Kitingini Road- Kwa Kitwa Road	Grading, gravelling and installation of culverts
2214.	Masii	Kitula- Thwake road	Grading, gravelling and installation of culverts
2215.	Masii	Kivwauni -Kwa Mithanga to Kitula	Grading, gravelling and installation of culverts
2216.	Masii	Kwa Nthei Road to Kitula	Grading, gravelling and installation of culverts
2217.	Masii	Kitooni, Mithini Primary School roads	Grading, gravelling and installation of culverts
2218.	Masii	Iiani market	Installation of Mlika Mwizi
2219.	Masii	Masee Road	Grading, gravelling and installation of culverts
2220.	Masii	Kwa Venge to Job Maingi Road	Grading, gravelling and installation of culverts
2221.	Masii	King'atuani, Makutano DEB, Kiumo Market, Ngeto Market, Kithukuni, Kithangaini, Kwa Kaluu Market, Katheka Market, Ilenge	Installation of Mlika Mwizi
2222.	Masii	Kaimutu, Makava, Kivandini, Ilenge, Katheka, Iyanguni, Nzevea, Masalani	Installation of Transformer

No.	Sub Location	Project Name	Description of Activities
Vyulya location			
2223.	Uuni	Uuni roads	Grading, Gravelling and installation of culverts
2224.	Uuni	Kithangaini to kwa labour, vulya, muusini, kangundo road	Grading, Gravelling and installation of culverts
2225.	Uuni	Kangondi Drift, wethenga drift, kwa mweu to muusini	Construction of drifts and installation of culverts
2226.	Uuni	Katheka Drift, kako to muusini.	Construction of drifts and installation of culverts
Mango location			
2227.	Wetaa	Abc church-kwa kavuo Road	Grading, Gravelling and installation of culverts
2228.	Wetaa	Kwa kimami-kwa katumbu Road	Grading, Gravelling and installation of culverts
2229.	Wetaa	Wetaa pri.-kwa kithuma Road	Grading, Gravelling and installation of culverts
Mbiuni ward			
Kathama location			
2230.	Ulaani	Culverts at Kwa Kithanga river, Kwa Kimeu Muthama,	Construction of drifts and installation of culverts
2231.	Etikoni	Nditha and Muunzu Gabions	Gabions protection works
2232.	Ulaani	From Ndulumoni to Kisaki road, Usi Umu to Mithini road bypass, Corner to Kithuiani road, Kwa Mwala voso to Corner road	Tarmacking of roads
2233.	Ulaani	Corner market, Miseleni market and Ulaani market	Installation of mlika mwizi
2234.	Katitu	Ndaluni, Mango, Nthunguni, Kalama and Leva villages feeder roads	Grading, Gravelling and installation of culverts
2235.	Katitu	Mithini and Katitu market	Installation of mlika mwizi
2236.	Kwa Mutula	Kwa Mutula	Installation of mlika mwizi
2237.	Kwa Mutula	Kusyondonga markets	Installation of mlika mwizi
2238.	Kwa Mutula	Kisaki	Installation of mlika mwizi
2239.	Kwa Mutula	Kikumi to Kusyondonga road, Kwa Matata to Athi road, Kwa Mutula to Kathama road, Kwa Musau to Mutyanziu road, Kwa Kaumba to Kisaki road, Kathama to Kisaki road, Masai to Mathembo road	Grading, Gravelling and installation of culverts
2240.	Kwa Mutula	Kwa Muindu river, Masai river, Katitika river, Kwa Kimango river Culverts	Construction of drifts and installation of culverts
2241.	Etikoni	Kindaruma to Athi, Kwa Kivati to Athi, Etikoni to Kindaruma feeder roads	Grading, Gravelling and installation of culverts
2242.	Etikoni	Kwelita, Kikuuni, Utithini and Munguli	Rural Electrification
2243.	Etikoni	Kindaruma market Mlika mwizi	Installation of mlika mwizi
2244.	Etikoni	Kivandini/Mbiuni to Tala, Kabaa to Miseleni to Thika roads	Tarmacking of roads
2245.	Muthwani	Muthwani feeder road	Grading, Gravelling and installation of culverts
2246.	Muthwani	Muthwani murrum feeder roads	Grading, Gravelling and installation of culverts
2247.	Muthwani	Gabions at Kithaayoni stream and along Kathama and Muthwani road	Gabions protection works
2248.	Muthwani	Drifts at Kithaayoni stream and along Kathama and Muthwani road	Construction of drifts and installation of culverts

No.	Sub Location	Project Name	Description of Activities
2249.	Muthwani	Masawa shopping center	Installation of a mlika mwizi
2250.	Matuu	Nyanyaa market, Kitwamba, Katukani, Kunikila Church road kabaa, Nyangea, Mlolongo poultry project, Kwa muli, Kundu, Kamuya	Installation of mulika mwinzi
2251.	Matuu	Kathama, muthesya, etikoni, katithi	Installation of additional mulika mwizi
2252.	Matuu	Nyanyaa to kalua	Installation of drift
2253.	Matuu	Kwa kyalo	Construction of gabion
2254.	Matuu	Kyamboo market to kunikila secondary	Construction of curverts
2255.	Matuu	Kabaato nyanyaa/kwalumbulocations Mbiuni and kathama	Grading and murraming
2256.	Matuu	Kyamboo to kunikila	Grading /murraming
2257.	Matuu	Kyamboo to kanyoli	Grading /murraming
2258.	Matuu	Kunikila to likato mbaa kitonga	Grading/murraming
2259.	Matuu	Mbiuni market	Accessibility of drainage and foot path
2260.	Matuu	Mbiuni market to bus park	Project to be completed
2261.	Matuu	Nyanyoo market, kikae, kimangu, kalia, kathyal, utithini	Transformers, fencing all boreholes with solar panels
2262.	Matuu	Kabaa Mbiuni market	Road to be tarmacked
Mbiuni location			
2263.	Makilwa	Gabions/ weir at Maini ma Mbiti river (3), Makiliva river (6)	Gabions protection works
2264.	Mbiuni	Gabion at Mukuyuni upper stream, Malundua stream, Kithayooni and Kavoke stream	Gabions protection works
2265.	Mbiuni	Mbiuni market	Construction of a drainage system
2266.	Kabaa	Kiembeni to Kwa Mwaniki Drift	Construction of drifts and installation of culverts
2267.	Kabaa	Drift at Nditha stream at Kwa Kamuti	Construction of drifts and installation of culverts
2268.	Kabaa	Gabions at Nditha stream, Kwelita, Munzu stream	Gabions protection works
2269.	Kabaa	Kabaa to Nyanyaa road Drift	Construction of drifts and installation of culverts
2270.	Kabaa	Kabaa to Lundu road Drift	Construction of drifts and installation of culverts
2271.	Nyanyaa	Grading of the roads from Kabaa to Mbiuni road, Mbiuni to Kwelita road (from Mbiuni market), Church road to Kwa Mbusya road, Kikae to Kwelita road, Kamotho to Nyanyaa road, Utithini to Mutanda road, Kalau to Nyanyaa road	Grading, Gravelling and installation of culverts
2272.	Makilwa	Roads in Makiliva Sub-location	Grading, Gravelling and installation of culverts
2273.	Mbiuni	Feeder roads i.e Mbiuni to Kyamboo road, Mbiuni to Kathyoli road, Kyamboo to Kunikila road, Kunikila kwa mbaa Kilonga road, Mbiuni to Kombe road	Grading, Gravelling and installation of culverts
2274.	Mbiuni	Mbiuni market Mlika mwizi	Installation of mlika mwizi
2275.	Kabaa	Kwa Makosi to Kwa Kimongo road, Kwa Mutisya to Utithini road up to Mbiuni near St. Jacinta Academy	Grading, Gravelling and installation of culverts

No.	Sub Location	Project Name	Description of Activities
2276.	Kabaa	Kabaa canal Road	Grading, Gravelling and installation of culverts
2277.	Kabaa	Kimangu shopping center	Electrification
2278.	Kabaa	Etikoni-kwelita	Rural Electrification
2279.	Kabaa	Electricity at St. Daniel Catholic Church, Kimangu shopping center, Etikoni-Kwelita	Rural Electrification
2280.	Kabaa	Kitwamba shopping center	Installation of mlika mwizi
2281.	Kabaa	Kimangu shopping center	Installation of mlika mwizi
2282.	Kabaa	Kabaa	Installation of mlika mwizi
2283.	Kabaa	Kabaa market along Kithimani to Makutano road	Erection of speed bumps
2284.	Mumbuni	Mumbuni feeder roads	Grading, Gravelling and installation of culverts
2285.	Mumbuni	Kundu market	Installation of mlika mwizi
2286.	Mumbuni	Kwa mutia	Installation of mlika mwizi
2287.	Mumbuni	Mavindini	Installation of mlika mwizi
2288.	Mumbuni	Mulolongo	Installation of mlika mwizi
Muthetheni ward			
Muthetheni location			
2289.	Nthaani	Road from Muthetheni , Kithiano primary school	Grading, Gravelling and installation of culverts
2290.	Nthaani	Kwa francis Kioko to Kwa Ngila market road	Grading, Gravelling and installation of culverts
2291.	Nthaani	Yangila bridge	Construct of a bridge
2292.	Nthaani	Kaewa market ,Yangila and Kiitiano	Installation of mlika mwizi
2293.	Kyethivo	Kathombe Catholic church to Malatini road	Grading, Gravelling and installation of culverts
2294.	Kyethivo	Kikumini road to Ndiruni river	Grading, Gravelling and installation of culverts
2295.	Kyethivo	Utalii shop to Kwa Kitavi Nzungela road	Grading, Gravelling and installation of culverts
2296.	Kyethivo	Malavani to Kisola primary school road	Grading, Gravelling and installation of culverts
2297.	Kyethivo	Iia-ikyia to utalii market	Grading, Gravelling and installation of culverts
2298.	Kyethivo	Kwa Kivuva to Kyaimu river road	Grading, Gravelling and installation of culverts
2299.	Kyethivo	Malatani to Kisola road	Grading, Gravelling and installation of culverts
2300.	Kyethivo	Iiki-ikyia to utalii market to Ngenda polytechnic Road	Grading, Gravelling and installation of culverts
2301.	Kyethivo	Ndituni river, imetoni kwa market, muthuku mumo, imetoni river, kwa kawongo Drift	Construction of drifts and installation of culverts
2302.	Kyethivo	Kangemi market and Mukuu market	Installation of mlika mwizi
2303.	Kionyweni	Utithiini,Kionyweni and Kyethivo roads	Grading, Gravelling and installation of culverts
2304.	Kionyweni	Soweto, Maalani, Kwa Mutindi, Mukenja to Kionyweni Road	Grading, Gravelling and installation of culverts
2305.	Kionyweni	Liani to Malani primary school road	Grading, Gravelling and installation of culverts
2306.	Kionyweni	Kwa Rosalias, Kyamuthili SA road	Grading, Gravelling and installation of culverts

No.	Sub Location	Project Name	Description of Activities
2307.	Kang'ethe	Muthetheni health centre Road, through Wandue market to Kionyweni	Grading, Gravelling and installation of culverts
2308.	Kang'ethe	Mbolois home to Kwa Kioko Road , to Windala primary	Grading, Gravelling and installation of culverts
2309.	Kang'ethe	Wandue aicroad, Kwa Somba to Thwake	Grading, Gravelling and installation of culverts
2310.	Kang'ethe	Liani Kwa nzilu, kwa mutanu, kwa kithome to uwai to wandue cattle dip Road	Grading, Gravelling and installation of culverts
2311.	Kalyambeu	Kalyambeu to Ithemboni road	Grading, Gravelling and installation of culverts
2312.	Kalyambeu	Kyaani to Gimbei (Kinii road)	Grading, Gravelling and installation of culverts
2313.	Kalyambeu	Kyaani to kyutun road	Grading, Gravelling and installation of culverts
2314.	Kalyambeu	Kalyambe dip to Kwa Nthei road	Grading, Gravelling and installation of culverts
2315.	Kalyambeu	Kisola to Kalyambeu to Kwa Nunga road	Grading, Gravelling and installation of culverts
Miu location			
2316.	Kalamba	Kiaoni, Kikuluni, Kyawikyo, Ngamba to Yaitui market roads	Grading, Gravelling and installation of culverts
2317.	Kalamba	Iiani market, Kwa Mbiti to Uvali to Miu road	Grading, Gravelling and installation of culverts
2318.	Kalamba	Kwa Malute, via Katunga forest to Nthwake roads	Grading, Gravelling and installation of culverts
2319.	Kalamba	Kingaatuan, Muthetheni, Ngonano to lema and tank the road bridges	Construction of bridges
2320.	Kalamba	Transformer in kiano and Ukala A and B and yatuu market	Installation of electricity transformers
2321.	Kalamba	Muthetheni market, kaawa, minanitoni road	Grading, Gravelling and installation of culverts
2322.	Kikuumi	Miu to mavirini roads	Grading, Gravelling and installation of culverts
2323.	Kikuumi	Kasilu river drift	Construction of difts and installation of culverts
2324.	Ngamba	Utalii market Mlika mwizi	Installation of mlika mwizi
2325.	Kyawikyo	Suvu, mbuvu, nzoweni, nzambani kwa kera roads	Grading, Gravelling and installation of culverts
2326.	Kyawikyo	Miu market additional mlika mwizi	Installation of mlika mwizi
2327.	Kyawikyo	Masii to ngomano road	Grading, Gravelling and installation of culverts
Wamunyu ward			
Wamunyu location			
2328.	Nyaani	Roads from Nunga to Mavindini to Musoka road, Mbaikini to Yondoni road	Tarmacking of roads
2329.	Nyaani	Mutiso Kieti to Ndwile road, Nyaani ABC to Kwa Kaloyo road, Kwa Kilundo to Yondoni road, Kwa Mulinge through ABC to Yondoni road, Kwa Nzive to Silanga Kwa Kyondi road	Grading, Gravelling and installation of culverts
2330.	Nyaani	Kwa Nthei stage, Kwa King'oo stage, Mang'olota center and Kwa Kumakwa center	Installation of mlika mwizi

No.	Sub Location	Project Name	Description of Activities
2331.	Wamunyu market	Roads around Wamunyu	Tarmacking of roads
2332.	Wamunyu market	Yathi junction to Wamunyu health center, Kanaani side	Installation of street lights
2333.	Kilembwa	Roads from Useneini to Kilembwa road, Kineene dam to Kilembwa road, Mutyangui to Iimba to Kayata road, Savu to Iimba to Plantana road, Kwa Ulii to Kwa Kineene to Savu road and The Salvation Army to Maanzoni road	Grading, Gravelling and installation of culverts
2334.	Kilembwa	Mwatate	Installation of mlika mwizi
2335.	Kilembwa	Electrification of all villages	Rural Electrification
2336.	Kilembwa	Drift at Nthunguni (Savu to Kaiani road)	Construction of drifts and installation of culverts
2337.	Kyawango	Kalengele, Mbaikini, Kithayooni, Iluluini, Kiambwa, Kisongeni, Kwa Kitoo, Kyawango, Kisaani	Rural Electrification
2338.	Kambiti	Roads from Miondoni, Kilaatu to Wamunyu,	Tarmacking of roads
2339.	Kambiti	Kwa Kivwea to Athi road, Kwa Mwalimu Ngula to Kyalo Muthiani road, Police post Ndivuni to Mutiso road, Kanaani Ndivuni to Kambiti Primary School road	Grading, Gravelling and installation of culverts
2340.	Kambiti	Rural electrification	Rural Electrification
2341.	Kaitha	Shopping centers of Maanzoni, Kaiani, Viet, Kwa Mambo, Mentally market, and Kwa Katilu	Installation of mlika mwizi
2342.	Kaitha	Electrification of all villages	Rural Electrification
2343.	Nyaani	ABC to Kwa Kaloyo Drift	Construction of drifts and installation of culverts
2344.	Nyaani	Drifts at Kwa Kaindi and above	Construction of drifts and installation of culverts
2345.	Kilembwa	Gabion at Kwa Mbusu and Mutyangui	Construction of drifts and installation of culverts
2346.	Kambiti	Gabions at Kithayooni, Kyaani, Kiluku, Syombui, Mutisya, Munyani, Kyaambuthu	Gabions protection works
2347.	Kaitha	Gabions Kwa Itii/ Mutuku Nthitu) , Itukwi river (Kwa Mului, Kwa Ng'ang'a), Kwa Mumbe river/ Kaiani Kwa Kiilu,	Construction of drifts and installation of culverts
2348.	Kaitha	Gabions Kwa Musili, Kwa Nduku), Kasungi river, Usewani river/ Kwa Nyangangu (Kwa Nthale, Kwa Kyangangu	Construction of drifts and installation of culverts
Yathui location			
2349.	Kwa Kala	Roads from Miondoni to Lema	Tarmacking of roads
2350.	Kwa Kala	Drifts at Siuni, Kyaangai, Kyaimu, Kyevatha, Kwa Nthei, Kya Mukulu, Ngangani, Kwa Kavili and Kwa Kala	Construction of drifts and installation of culverts
2351.	Kwa Kala	Miondoni market, Bidii market, Kikaso Primary School, Ngomano market and Muutia	Installation of mlika mwizi
2352.	Kyamutula	Electricity at Kangethe B	Rural Electrification
2353.	Kyamutula	Kizizini to Yathui, Catholic to Kwa Mita, Ngului	Tarmacking of roads

No.	Sub Location	Project Name	Description of Activities
2354.	Kyamutula	Musoka, Kwa Kenda Primary to Kyamutula Primary to Miu river, Itunduni to Miu river, ABC to Kyamutula to Miu river,, Kiuuani to ABC Kyamutula, Wololo to Munyuni (Kwa Kingulu),	Grading, Gravelling and installation of culverts
2355.	Kambiti	Drift at Kyambuthu	Construction of drifts and installation of culverts
2356.	Kambiti	Mlika mwizi at Athara market, Kilaatu market and Miondoni center/ market	Installation of mlika mwizi
2357.	Kyangulumi	Roads from Itundumuni to Yathui	Tarmacking of roads
2358.	Kyangulumi	Electricity at all health care centers	Electrification
2359.	Kyangulumi	Gabions at Kwa Daniel Mwamanyi	Gabions protection works
2360.	Kaitha	Gabions and sand dam at River Kaitha(Kikelenzu, Kwa Kilungya, Kwa Ngili Kithayooni river Kwa Mbevo, Kwa Nguku	Gabions protection works
Yatta sub county			
Ikombe ward			
Ikombe Location			
2361.	Kyasioni	Rular to Kyasioni to Ngii to Ndalasyani road	Tarmacking of roads
2362.	Kinyaata	Kinyaata electricity project	Provide electricity in; Uvaini, Kalandini, Kalama, Kamutembya, Mbembani, Muusini, PR. Syothwake Pr. Transformer, Kanguma, Pr. Kavingo, Pr. Transformer, Mangweti and Malivini
2363.	Kinyaata	Mbembani primary secondary school	electricity
2364.	Kinyaata	Kitololo	Provide Mulika mwizi
2365.	Kinyaata	Mbembani	Provide Mulika mwizi
2366.	Kinyaata	Mangweti	Provide Mulika mwizi
2367.	Kinyaata	Malivini	Provide Mulika mwizi
2368.	Kinyaata	Ting'ang'a	Provide Mulika mwizi
2369.	Kinyaata	Nthagathini	Provide Mulika mwizi
2370.	kinyaata	Mwambathaana market	Electricity connection
2371.	kinyaata	Kithauni market.	Electricity connection
2372.	Kyasioni	Kyasioni Market	Provide Mulika Mwizi
2373.	Kyasioni	Kyasioni Dispensary	Provide Mulika Mwizi
2374.	Kyasioni	Mwambathaana Market	Provide Mulika Mwizi
2375.	Ikombe	Main Road to Kombo-Mwitesyano; Ikombe to Nguni to Mwitasyano; Ikombe to Kisele to Mwitesyano; Munyiiki primary kwa Tuta to Muasya Mwitasyano road; Mbembani-malivini road; Msafiri to Mbatha rd; Malivini-Kithiro rd Kasongolo river – Need of a drift	Upgrading of the roads
2376.	Ikombe	Mbembani to Maviani kwa wa Mwala road also need gabion and Drift, Ikombe through Kwa Mbilo to Kwa Kitele and need drift, Kinyuala through Mulivini to Mwit Syano Kivinga, Ikombe to Kinyaata road, Ikombe through Nthuku to connect Kimuni Ngangani road /drift, Muani	Upgrading of the roads

No.	Sub Location	Project Name	Description of Activities
		through Katumo to Mbatha to Matungo to Kinyelu Mavivye to Mwitasyano	
2377.	Kitheuni	Kitheuni to kiimani, Kitheuni to kinaka, Kithauni na wasa, Mwitasyano primary to kiimani, Kalyambeu to Mwitasyano (Nzavi way), Link between Kithauni sub location Mathingau	Upgrading of roads.
2378.	Kyasioni	Kwasivaha to Mwambathaana , Kyasioni to Ndalasyani, St John Mwambathaana to Kwa Kitoko, Kwa Simon Nyamu to Kwa Kisengi, Mwamwambaathana Market to Mwitasyano River , St Elizabeth to Kwa Kalimu, Kyasioni AIC to Syongo Itoma, Kwa Mbuku to Kwa Maweu, Mateve to Mwambathaane, From Mwambathaane AIC To Mountain, From Kwakanyele to Kwa Kimiti, From Kituma to Mwitasyano	Upgrading of roads
2379.	Makutano	Kwa Kamula- Culvert, Kwa Kisyili- Drift, Kwa Kyenze-Culvert, Kinyongo- Bridge, Kwa Kala- Culvert, Manyenyoni- Drift, Ngangani, Makutano road- Put drift at Kwa Cosmas, Katutuni – Makutano rd	Installing culverts and drifts
2380.	Mathingau	Kiukuni Road, Kiukuni Culvert, Kwa Robert Culvert, Kwa Kavulunze culvert and drift, Kanguma drift, Kanzungo bridge, Mulolongo culvert, kathamani drift, KwaMakovu culvert, Kwa Ndunda culvert, Kwa Myatu drift	Installing culverts and drifts
2381.	Kyasioni	Ndalasyani market and Mwambathaana market	Installation of mlika mwizi
2382.	Kyasioni	Matuu main road to Nzyoki, from Kithauni to Naivasa and from Mwambathaana electrification	Rural Electrification
2383.	Kyasioni	Mwambathaana (Catholic Ndiku) Gabions	Gabions protection works
2384.	Kyasioni	Kwa Kimanthi Nzyoki (Father) gabions	Gabions protection works
2385.	Kyasioni	Kwa Kiyoko Mwitasyano gabions	Gabions protection works
2386.	Ting'ang'a	mlika mwizi	Installation of mlika mwizi
2387.	Mbembani	Mbembani	Rural Electrification
2388.	Malivini	Kinyuata to Kivunga to Ikombe to Malivini	Grading, Gravelling and installation of culverts
2389.	Manyweti	Primary and Secondary Schools	Rural Electrification
2390.	Kitololo	Transformer	Installation of an electricity transformer
2391.	Munyiiki	Nditini	Installation of an electricity transformer
Kinyaata location			
2392.	Kinyaata	Mususuni Ilima to Kithonya to Kinyaata road	Tarmacking of roads
2393.	Kinyaata	Kivani to Syothwake road	Tarmacking of roads
2394.	Kinyaata	Katutini to Kyusani road	Tarmacking of roads

No.	Sub Location	Project Name	Description of Activities
2395.	Kinyaata	Kinyaata to Mangwet road	Tarmacking of roads
2396.	Kinyaata	Kinyaata to Kilaatu to Kyasioni road	Tarmacking of roads
2397.	Kinyaata	Kinyaata to Ikombe road	Tarmacking of roads
2398.	Kinyaata	Ngangani to Kilatu road	Tarmacking of roads
2399.	Kinyaata	Katangi to Kithimani road	Tarmacking of roads
2400.	Mathing'au	Makutano to Mathing'au to Matuu road	Tarmacking of roads
2401.	Mathing'au	drift replacement at Kwa Musya to Kanguma Primary School to Kwa Muleli to Kwa Kulemba	Construction of drifts and installation of culverts
2402.	Mathing'au	Kamuthambya to Kathamani to Maiuni Road	Tarmacking of roads
2403.	Mathing'au	kilaani to Mathing'au to Naivasa road	Tarmacking of roads
2404.	Mathing'au	Maiuni to Ndalasyani to Kyasioni road	Grading, Gravelling and installation of culverts
2405.	Mathing'au	Maiuni to Kasooni road	Grading, Gravelling and installation of culverts
2406.	Mathing'au	Kasooni to Kalandini road	Grading, Gravelling and installation of culverts
2407.	Mathing'au	Mathing'au	Installation of mlika mwizi
2408.	Mathing'au	Mathing'au	Construction of a bridge
2409.	Kinyaata	Ngangani to Kitololo to Ikombe roads road	Tarmacking of roads
Katangi ward			
Kyua location			
2410.	Kyua	Kyua to Kisekini Roads.	Grading, Gravelling and installation of culverts
2411.	Kyua	Stage 38 to Kiamani (murrum) Roads	Grading, Gravelling and installation of culverts
2412.	Kyua	Nguleta to Kiamani (murrum) Roads.	Grading, Gravelling and installation of culverts
2413.	Kyua	Katangi stage to Iiani (culverts) Roads	Grading, Gravelling and installation of culverts
2414.	Kyua	Yumbuni to Kwa Kisa/ Kisesini (construction/murrum) Roads	Grading, Gravelling and installation of culverts
2415.	Kyua	Itangini to Kikeneani Primary (construction) and Kyua to Kwa Ngei (murrum) Roads.	Grading, Gravelling and installation of culverts
2416.	Kyua	Masaani Health Center and Kisesini Dispensary	Electrification
2417.	Mekilingi	Kikuyuni to Ngumbulu to Mombuni to Mekilingi to Kyua	Tarmacking of roads
2418.	Mekilingi	Kyua to Kakuni to Mekilingi	Tarmacking of roads
2419.	Mekilingi	Kisaani to Kikukini to Nzambia roads	Tarmacking of roads
2420.	Syokisinga	From Katangi to Ivutu Primary School to Syokisinga	Grading, Gravelling and installation of culverts
2421.	Syokisinga	Kamale to Ndiuni	Grading, Gravelling and installation of culverts
2422.	Syokisinga	Itithini (Kwa Nthuma) to Ndiuni	Grading, Gravelling and installation of culverts
2423.	Syokisinga	Yumbuni to soko tamu to Kwa Ngei	Grading, Gravelling and installation of culverts
2424.	Syokisinga	Kiamaini to Syokisinga market	Grading, Gravelling and installation of culverts

No.	Sub Location	Project Name	Description of Activities
2425.	Syokisinga	Kithiani to Kwa Musikali to Makila	Grading, Gravelling and installation of culverts
2426.	Syokisinga	Makila to Kwa Ngole to Kwa Iluve road	Grading, Gravelling and installation of culverts
2427.	Syokisinga	Katangi to Ivutu Primary School	Installation of drifts and installation of culverts
2428.	Syokisinga	Makila market Kiusyani	Installation of mlika mwizi
2429.	Syokisinga	Ndiuni market	Installation of mlika mwizi
2430.	Syokisinga	Kiamani market	Installation of mlika mwizi
2431.	Syokisinga	Ivutu	Installation of mlika mwizi
Katangi location			
2432.	Katangi	Drift replacement at Kithoni to Kwa Makove to Kaliani Primary School	Installation of drifts and installation of culverts
2433.	Katangi	Slaughter to Kaliani drift	Installation of drifts and installation of culverts
2434.	Katangi	Iviani to Kaliani drift	Installation of drifts and installation of culverts
2435.	Katangi	Musini Kwi Sila to Kwa Ndolo road drift	Installation of drifts and installation of culverts
2436.	Katangi	Sovia Kwa Maingi to Kwa Makove to Kaliani drift	Installation of drifts and installation of culverts
2437.	Katangi	Kwa Katuku to Kwa Kyengo drift	Installation of drifts and installation of culverts
2438.	Katangi	Makii Kyui to Kwa Sume roads drift	Installation of drifts and installation of culverts
2439.	Katangi	Kilundo River	Installation of drifts and installation of culverts
2440.	Katangi	Katangi market	Tarmacking of roads
2441.	Katangi	Katangi market	Installation of mlika mwizi
2442.	Katangi	Katangi Health centre	Mlika mwizi installation
2443.	Katangi	Ndiuni Market	Mlika Mwizi
2444.	Katangi	Kamale Market	Mlika mwizi
2445.	Katangi	Kalala Catholic church	Mlika mwizi
2446.	Katangi	Masaani market	Mlika Mwizi
2447.	Katangi	Masaani dispensary	Mlika Mwizi
2448.	Katangi	Syokisinga chief's office	Mlika Mwizi
2449.	Katangi	Makila dispensary	Mlika Mwizi
2450.	Katangi	Kathituni/ngumbulu	Mlika Mwizi
2451.	Katangi	Ititu AIC	Mlika Mwizi
2452.	Katangi	Katutoni/mumbuni	Mlika Mwizi
2453.	Katangi	Kakunike	Mlika Mwizi
2454.	Katangi	Maiki/Makila	Mlika Mwizi
2455.	Katangi	Iiani Primary	Mlika mWwizi
2456.	Katangi	Malatani secondary	Mlika Mwizi
2457.	Katangi	Syokisinga secondary	Mlika Mwizi
Kithimani ward			
Kithimani location			
2458.	Mamba	Makutano to Mamba	Grading, Gravelling and installation of culverts
2459.	Mamba	Vota to Ndivu road	Grading, Gravelling and installation of culverts
2460.	Mamba	Iviani to Mamba road	Grading, Gravelling and installation of culverts

No.	Sub Location	Project Name	Description of Activities
2461.	Mamba	Mamba to Ndalani road	Grading, Gravelling and installation of culverts
2462.	Mamba	Makutano to St. Mary to Ndalani road	Grading, Gravelling and installation of culverts
2463.	Mamba	Mamba Secondary School, Kwandika, Catholic Mamba, Iviani kwa Nthiwa, Kwa Nguya to John Kathumo (Kavisuni)	Construction of bridges
2464.	Mamba	Mamba market mlika mwizi	Installation of mlika mwizi
2465.	Mamba	Makutano market	Installation of mlika mwizi
2466.	Kithimani	Roads. Tarmacking of roads of Kithimani to Kamweani, Kwa Makumbi, Kwa Koko, Mamba and Nguumo Athi roads	Tarmacking of roads
2467.	Kithimani	ICT center for employment at Kithimani	Construction of an ICT center
2468.	Kithimani	Nguumo mlika mwizi	Installation of mlika mwizi
2469.	Kambi ya ndeke	Kimangu shopping center	Installation of mlika mwizi
2470.	Kambi ya ndeke	Kalukuni Shopping centre	Installation of mlika mwizi
2471.	Kambi ya ndeke	Kiusyoni Shopping centre	Installation of mlika mwizi
2472.	Kambi ya ndeke	Kavumbi Shopping centre	Installation of mlika mwizi
2473.	Kambi ya ndeke	Kiaoni Shopping centre	Installation of mlika mwizi
2474.	Kambi ya ndeke	ABC Makutano mlika mwizi	Installation of mlika mwizi
2475.	Kambi ya ndeke	Kwa Kithembe mlika mwizi	Installation of mlika mwizi
2476.	Kambi ya ndeke	All Sub-locations	Rural Electrification
2477.	Kambi ya ndeke	Kambi ya ndeke roads	Construction of Yeemwatu primary school road, Kwa Kathele Road to Ithekethini market, Kwa Muli Kitoo to Kavoke Road to Kiosyoni Road, Kwa Musila (Clement) road to Kithianioni Catholic Church road,
2478.	Kithendu	Kondo to Sofia	Installation of mlika mwizi
2479.	Kithendu	Rural electrification	Rural Electrification
2480.	Kithendu	Road from Kwa Kitema to Sofia, Kimangu to Kwitikiana, Muthesya, Sofia, YMCA, Kitengela, Kwa Maluni	Tarmacking of roads
2481.	Kithimani	Kithimani stadium	Fencing, construction of a toilet and a dumping site
2482.	Kambi ya ndeke	Makweu Gabions (surface dams)	Gabions protection works
Matuu ward			
Matuu location			
2483.	Kaluluini	Kiunduani to Maiuni, Kateki to Kwosau, Kwosau to Maiuni and Matuu to Ithekethini roads	Grading, Gravelling and installation of culverts
2484.	Kaluluini	Electricity to every village	Rural Electrification
2485.	Kakumini	Masewani to Isaani road	Grading, Gravelling and installation of culverts
2486.	Kakumini	Kwa Mutheke to Masewani road	Grading, Gravelling and installation of culverts
2487.	Kakumini	Denis to Ilimbani to Kawinzi to Kikuu to Mwele to Kathanga road	Grading, Gravelling and installation of culverts
2488.	Kakumini	Denis through Kwa Kauusi road	Grading, Gravelling and installation of culverts
2489.	Kakumini	Miwani to Mukalala through St. George road,	Grading, Gravelling and installation of culverts
2490.	Kakumini	Kawituuo from Malikiti Kalawa road	Grading, Gravelling and installation of culverts

No.	Sub Location	Project Name	Description of Activities
2491.	Kakumini	Mutua Mukali to Mwilu road	Grading, Gravelling and installation of culverts
2492.	Kakumini	Kalia to Kwa Mang'oka to Kawituoo, Kwa Kithuma to Kaonyweni Primary School road	Grading, Gravelling and installation of culverts
2493.	Kakumini	All villages to be provided with power connections	Rural Electrification
2494.	Kakumini	Kakumini	Installation of mlika mwizi
2495.	Matuu	Security lights	Installation of mlika mwizi
2496.	Matuu	Street lights	Installation of street lights
2497.	Matuu	Matuu Access roads to Level 4	Tarmacking of roads
2498.	Matuu	Matuuuu access road to equity	Tarmacking of roads
2499.	Matuu	Matuu Kiaausyoni to Ithekehini road	Tarmacking of roads
2500.	Matuu	Matuu to Sinai road	Tarmacking of roads
2501.	Katulani	Katulani roads	Tarmacking of roads
2502.	Katulani	Kivandini to Kamuu to Kithangaini Market	Grading, Gravelling and installation of culverts
2503.	Katulani	Manthata stage to kwa Muuo to Munovi dam road	Grading, Gravelling and installation of culverts
2504.	Katulani	Kwa Benard to Kasika dam road	Grading, Gravelling and installation of culverts
2505.	Katulani	Kathangathini market to Kwa Elijah to Mathauta road	Grading, Gravelling and installation of culverts
2506.	Katulani	Kathangathini to Kwa Mwanja Ndolo	Grading, Gravelling and installation of culverts
2507.	Katulani	Kaliani to Kwa Kimuyu to Kwa Elijah to Syuki Primary School	Grading, Gravelling and installation of culverts
2508.	Katulani	Kalaani Primary School to Katulani market to Sinai to Kwa Mwando Road	Grading, Gravelling and installation of culverts
2509.	Katulani	Kivandini to Syuki Primary road	Grading, Gravelling and installation of culverts
2510.	Katulani	Kwa Matu market to Kwa Munyoo Mbindyo road	Grading, Gravelling and installation of culverts
2511.	Katulani	Kwa Mwatu market to Yumbu village road	Grading, Gravelling and installation of culverts
2512.	Katulani	Kwa Mwando to Kwa Yatta to Kwa Munuka to Kwa Mulandi to Kwa Ngumbi to Kwa Mwatu Dispensary road	Grading, Gravelling and installation of culverts
2513.	Katulani	Kwa Nguku to Katubu Market	Grading, Gravelling and installation of culverts
2514.	Matuu	Katulani village	Rural electrification
2515.	Matuu	Kilungu	Connected to power
2516.	Matuu	Kalia school	Installing transformer
2517.	Matuu	Kamwala	Installing transformer
2518.	Matuu	Kikule	Installing transformer
2519.	Matuu	Mbaluka	Installing transformer
2520.	Matuu	Kathangathini	Installing transformer
2521.	Matuu	Kwa rabecca David	Installing transformer
2522.	Matuu	Kawituno	Installing transformer
2523.	Matuu	Kwa mwatu	Installing transformer
2524.	Matuu	Kingatana	Installing transformer
2525.	Matuu	Kwosau ngii	Installing transformer
2526.	Matuu	Nyanzavi	Installing transformer

No.	Sub Location	Project Name	Description of Activities
2527.	Matuu	Kavete	Installing transformer
2528.	Matuu	Kituneni	Installing transformer
2529.	Matuu	Kitaambasye	Installing transformer
Ndalani ward			
Kisiiki location			
2530.	Kisiiki	Kisiiki market dumpsite	Construction of a dumpsite
2531.	Kisiiki	Kisiiki to Ilumanthi road, Kisiiki to Muusini road, Kisiiki to Matangini road	Grading, Gravelling and installation of culverts
2532.	Kisiiki	Kisiiki and Kinyooni market	Installation of mlika mwizi
2533.	Kisiiki	Kisiiki market road	Grading, Gravelling and installation of culverts
2534.	Kisiiki	Kisiiki market area	Grading, Gravelling and installation of culverts
2535.	Kisiiki	Kisiiki market	Installation of mlika mwizi
Mavoloni			
2536.	Kwa ndolo	Kisiiki	Grading, Gravelling and installation of culverts
2537.	Kwa ndolo	Nthyungululu Dispensary	Electrification
2538.	Kwa ndolo	Kwa Kulu dispensary	Electrification
2539.	Kwa ndolo	Kwa Professor Muti	Construction of drifts and installation of culverts
2540.	Kwa ndolo	kwa Kulu	Construction of drifts and installation of culverts
2541.	Kwa ndolo	Kariala streams	Construction of drifts and installation of culverts
Ndalani location			
2542.	Kivingoni	Kivingoni market	Installation of mlika mwizi
2543.	Kivingoni	Makutano to Mbembani to Kithyolo road	Grading, Gravelling and installation of culverts
2544.	Ndalani	Ndalani	Installation of mlika mwizi
2545.	Ndalani	St. Peters Clevers Church to Katuneni road	Grading, Gravelling and installation of culverts
2546.	Ndalani	Kwa Nganga to Kwa Mantha road	Grading, Gravelling and installation of culverts
2547.	Ndalani	Kwa Wanzilu to Iviani Secondary School to Iviani Primary Schools road	Grading, Gravelling and installation of culverts
2548.	Mavoloni	Kambi ya Mawe to Kiwanza road	Grading, Gravelling and installation of culverts
2549.	Mavoloni	Kambi ya mawe mlika mwizi	Installation of mlika mwizi
2550.	Mavoloni	Kisiiki to Kiwama road through Muusini	Grading, Gravelling and installation of culverts
2551.	Ndalani	Ndalani to Iviani road	Construction of drifts and installation of culverts
2552.	Ndalani	Ndalani to Kwa Wanzilu road	Grading, Gravelling and installation of culverts
2553.	Kisiiki	Kwa Katua – Kiimani	Grading
2554.	Kisiiki	Kisiiki Primary – Kisiiki Stream	Grading
2555.	Kisiiki	Kwa Kutunga – Muusini primary school	Grading
2556.	Kisiiki	Kisiiki – Kimanthin Road	Grading, gravelling and installation of drifts
2557.	Kisiiki	Kisiiki- Muusini	Grading, gravelling

No.	Sub Location	Project Name	Description of Activities
2558.	Kisiiki	Kwa Kalota - Kwa mwaini	Grading, gravelling and drifts
2559.	Kisiiki	Kisiiki market	Mulika Mwizi
2560.	Kisiiki	Ilumanthi	Mulika Mwizi
2561.	Kisiiki	Muusini(Kasuangove)	Mulika Mwizi
2562.	Kisiiki	Tuvandani	Mulika Mwizi
2563.	Kisiiki	Sofia market-Ndalani market-kisiiki market	Installation of street lighting
2564.	Mavoloni	Kangeni- Kwa Nzina	Drift
2565.	Mavoloni	Kangeni- Kwa Nzau	Grading, gravelling and Installation of culverts
2566.	Mavoloni	Kwanyangi- Kwa Mbuio	Grading, gravelling and installation of culverts
	Mavoloni	Coffee- Kwa Ng'ang'a Road	Grading, gravelling and installation of culverts
2567.	Mavoloni	Kiwanza- Kiimani	Grading, gravelling and installation of culverts
2568.	Mavoloni	Kwa Kiwa – Vomboni Road	Grading, gravelling and installation of culverts
2569.	Mavoloni	Kanaani – Kwa Kitusa	Grading, gravelling and installation of culverts
2570.	Mavoloni	Kiwanza market	Mulika Mwizi Installation
2571.	Mavoloni	Kambi Mawe market	Mulika Mwizi Installation
2572.	Mavoloni	Matithi Mavoloni market	Mulika Mwizi Installation
2573.	Mavoloni	Kambi Mawe- Kithimani road	Grading, gravelling and installation of culverts
2574.	Mavoloni	Kwale- Kwa Kulu road	Grading, gravelling and installation of culverts
2575.	Mavoloni	Kisiiki Kwa Kulu – Kiwanzani - Mbanda Salama Road	Grading, gravelling and installation of culverts
2576.	Mavoloni	Kisiiki – Nthungululu- Kiwanzani Road	Construction of drifts and culverts
2577.	Mavoloni	Kisiiki- Uvouni- Nthungululu Road	Grading, gravelling and installation of culverts
2578.	Mavoloni	Nthungululu – Mbembani Road	Grading, gravelling and installation of culverts
2579.	Mavoloni	Kwa David Mativo- Ndeto	Grading, gravelling and installation of culverts
2580.	Mavoloni	Kwa Issac – Kiwanzani Market	Grading, gravelling and installation of culverts
2581.	Mavoloni	Kikubali- Kwa Mutunga	Grading, gravelling and installation of culverts
2582.	Mavoloni	Ilumanthi - Kisiiki	Grading
2583.	Mavoloni	Kiwanzani Boda Boda Shed	Construction
2584.	Mavoloni	Kwa Kamende	Drift
2585.	Mavoloni	Kaliala(Kwa Mbeleti)	Drift
2586.	Mavoloni	Matangini-Thungululu	Drift
2587.	Mavoloni	Kwa Mbasi	Drift
2588.	Mavoloni	Kwa Professor Drift(Mbiti)-	Drift
2589.	Mavoloni	Kwa Kithuku	Drift
2590.	Mavoloni	Kwa Musele	Drift
2591.	Mavoloni	Kwa Maa Eli	Drift
2592.	Mavoloni	Uvaani Primary School	Drift

No.	Sub Location	Project Name	Description of Activities
2593.	Kivungoni	Lumumba Stage to Muia Kasembi Road	Culverts
2594.	Kivungoni	From Luka Stage to Inyaazani Market To Kivanga road	Grading
2595.	Kivungoni	From Mavia Atatu Through Kwa Ana Nguna Intyaazani Market to Kimeu	Grading
2596.	Kivungoni	From Ndalani Through Kituneni to Kwanzu	Grading
2597.	Mavoloni	Mulika Mwizi, in Kiwanza, Kambi Mawe, Matithi Mast	Installation
2598.	Kwa Ndolo	Kiwanjani Market(4), Matangini Market (Upper 2), Matangini Market(Lower), Nthungululu Market, Uvauni Market, Kwa Kulu Market, Banda Salama Market	Mulika Mwizi
2599.	Kivingoni	Inyaazani Market, Kivingoni Market, Mbembani Market, Ndalani Market	Mulika mwizi
2600.	Kisiiki	Kisiiki, Ilumanthi, Muusini (Kasuangove), Tuvandani	Mulika Mwizi

Health sector

No.	Sub Location	project name	description of activities
Kangundo sub county			
Kangundo Central ward			
Kivaaani location			
1.	Mulingana	Mulingana Dispensary	construction of dispensary
Kangundo location			
2.	Isinga	Ngiini dispensary	Complete the dispensary
3.	Muisuni	Ngulini Health center	construction of Health center
4.	Kangundo	Kithumuoni Dispensary	Purchase of land and Construction of dispensary
5.	Kangundo	Ngiini Health Centre	Completion of Ngiini dispensary
6.	Kangundo	Mulingana Health Centre	Purchase of land and Construction of dispensary
Kangundo East ward			
Katheini location			
7.	Kavilinguni	Kwa Mwenze dispensary	Completion of dispensary
8.	Kathome	Kathome dispensary	expansion of dispensary
9.	Kavilinguni	Katheini Salvation Army dispensary	Construction of dispensary
10.	Kathome	Kithini (Kituvu) dispensary	Construction of dispensary
11.	Kathome	Kwamwenze dispensary	Completion and staffing
12.	Kathome	Kathome dispensary	Equipping and staffing
Kivaani location			
13.	Ngumuti	Kithini market dispensary	construction of Dispensary
14.	Kivaani	Malatani dispensary	construction of Dispensary
15.	Iia Itune	Kamanzi and matithini health centre	Construction of a health center
16.	Iia Itune	Kithini (Kwambatha) dispensary	Construction of dispensary
17.	Iia Itune	Miu Health Centre	Completion and equipping of the health centre
18.	Kivaani	Kivani Level 3 Hospital	Completion and equipping of the health centre
19.	Kivaani	Kivani Level 3 Hospital	Equipping of Maternity
20.	Kivaani	Iia Itune dispensary	Equipping and staffing
21.	Kivaani	Kivaani Level 3 Hospital	Provision of water
22.	Kivaani	Kivaani Level 3 Hospital	Modernization of the toilets
23.	Kivaani	Malatani dispensary	Construction of dispensary
Kangundo North ward			
Kiliku location			
24.	Ndunduni	Ndunduni Health Centre	Upgrade the Health Centre
25.	Mbilini	Kyelendu Dispensary	Completion Of Dispensary
26.	Kiliku	kamutonga Dispensary	expansion of Dispensary
Kitwii location			
27.	Kitwii	Kawauini Dispensary	Completion Of the community hospital
28.	Kitwii	Kyelendu dispensary	Staffing, equipping and fencing of Kyelendu dispensary
Kangundo West ward			
Kakuyuni location			
29.	Kakuyuni	Health workers quarters	Renovate the health workers quarters
30.	Kakuyuni	NHIF for all Kakuyuni families	Provision of NHIF for all families
31.	Kakuyuni	Kiomo dispensary	Construct a dispensary
32.	Kakuyuni	Kakuyuni health centre	Equipping of the ex-ray unit
33.	Kakuyuni	Mukunike dispensary	Construction dispensary
34.	Kakuyuni	Kikalu dispensary	Upgrading of dispensary
Kathaana location			

No.	Sub Location	project name	description of activities
35.	Kathaana	Kathaana dispensary	Upgrading of dispensary and provision of ambulance
36.	Kathaana	Kathaana dispensary	Construction of maternity wing, provision of water and construction of laboratory
Kawethei location			
37.	Mukunike	Community Health Workers	Recruitment of Community Health Workers
38.	Mukunike	Mukunike Dispensary staff quarters	Construction of staff quarters-
39.	Mbusyani	Mbusyani village health care	Complete Mbusyani health care and equip it.
Kathiani sub county			
Mitaboni ward			
Mitaboni location			
40.	Mitaboni	Mitaboni health centre	Upgrading to level 4 facility
41.	Mathunya	Mathunya dispensary	Expansion of the facility and equipping with medical equipment
42.	Mathunya	Mathunya dispensary ambulance and equipment	Mathunya ambulance and equipment to provided
43.	Mathunya	Mathunya dispensary water networks, equipment and reservoirs.	Mathunya dispensary water networks, equipment and reservoirs to be installed
44.	Kinyau	Kinyau dispensary	Equipping and staffing of Kinyau dispensary
45.	Thinu	Thinu health centre	Expansion of maternity wing and construction of wards.
46.	Mitamboni	Mathunya	Construction of dispensary, Equipping/Staffing
47.	Mitamboni	Miumbuni dispensary	Equipping and construction of dispensary
48.	Mitamboni	At kenol	Construction of dispensary
49.	Mitamboni	At ngiini dispensary	Construction of maternity wing
50.	Mitamboni	At kwale	Construction of dispensary
51.	Mitamboni	Mitamboni health center	Equipping and staffing
52.	Mitamboni	Kinyau dispensary	Construction and equipping of dispensary
Lower Kaewa ward			
Lower Kaewa/Kaani location			
53.	Ithaeni	Ithaeni community hospital	completion of the community hospital
54.	Kauti	imilini dispensary	Equipping of imilimi dispensary
55.	Kauti	Kauti dispensary	Construction of Kauti dispensary
56.	Kitunduni	Kitunduni maternity	Kitunduni maternity finishing and equipping
57.	Kitunduni	Kituvu Dispensary	Kituvu Dispensary Equipping and staffing
58.	Kaani	Kaani dispensary maternity	Construction of maternity wing and latrine
59.	Kaani	Kaani dispensary	Renovation of the maternity wing
60.	Kaani	All heath facilities	Employment of adequate of staff
61.	Kaani	Lower Kaewa/Kaani	Increases staff and provision of adequate medicine in all the dispensaries within the Ward
Kathiani Central ward			
Kathiani location			
62.	Ngoleni	Ngoleni Ward	Construction of Ward at Ngoleni
63.	Ngoleni	Ngoleni dispensary	Upgrade ngoleni dispensary
64.	Kathiani	Isyukoni Dispensary	Construction of Dispensary at Isyukoni
65.	Kaiani	Kaiani Dispensary	Completion, Equipping and Staffing
66.	Kaiani	Kikunuani Dispensary	Equipping and Operationalization
67.	Kathiani	Lita Dispensary	Completion and Operationalization
68.	Kathiani	Level 4 (Kathiani)	Additional ambulances, major repairs and adequate supply of drugs and non-pharmaceuticals

No.	Sub Location	project name	description of activities
69.	Kathiani	Kathiani level 4 hosp	Instillation of a borehole.
70.	Kaiani	Kaiani dispensary	Add another Kaiani Dispensary
Upper kaewa/iveti ward			
Iveti location			
71.	Kaviani	kaviani health center	Completion of community hospital and borehole.
72.	kombu	mithanga dispensary	Establish Mithanga dispensary at mithanga market
73.	kathiani		
74.	Kaliluni	muthubini dispensary	construction of muthubini dispensary
Kaewa location			
75.	Kalunga	kilunga dispensary	completion and equipping of kalunga dispensary
76.	Kalunga	kilunga dispensary Staff quarter	staff quarter to be established and staffing
77.	Kalunga	Mutumbuni dispensary,limbani , kalunga dispensary, Kaewa market dispensary	Construction and equipping Provision of drugs
Machakos town sub county			
Kalama ward			
Kyangala location			
78.	Kakuyuni	Kanyongo dispensary	Construction of proposed dispensary
79.	Kakuyuni	Mutuyu dispensary	Construction of dispensary
Kalama location			
80.	Nzuini	Kakalya dispensary	Construction-land available
81.	Nzuini	Mulaani dispensary	Construction-land available
82.	Kalama	Equipping	Kiitini dispensary needs equipping and employing of health workers
83.	kalama	Kakaya dispensary	Completion and opening
84.	Kalama	Kalama level four hospital	Construction of a level four hospital for Kalama ward to include a maternity wing and a mortuary
85.	Kalama	mulaani health center	Construction of a health center at Mulaani
86.	Kalama	Mang'auni dispensary	Construction of Mang'auni dispensary
87.	Kalama	Ambulance services	Provision of an ambulance
88.	Kalama	Dispensary construction	Construction of a dispensary
89.	Kalama	Kakalya, Mutuyu, Kanyongo dispensaries	Expansion
90.			
Kimutwa location			
91.	Kimutwa	Kimutwa health centre	Extension and equipping of Kimutwa health centre
92.	Konza	Konza dispensary	Construction of maternity wing
93.	Konza	Konza dispensary	Drilling of borehole
94.	Konza	Konza dispensary	Fencing
95.	Konza	Konza dispensary	Construction of staff quarters
96.	Kinoini	Ivutini dispensary	Employment of nurses
97.	Kyangala	Kalama health centre	Completion of kalama health centre
98.	Kyangala	Dispensary at Uleeni	Construction of new dispensary
99.	Kyangala	Kalama health centre	Renovation of maternity wing
100.	Kiitini	Maasani dispensary	Construction
Mua ward			
Mua location			

No.	Sub Location	project name	description of activities
101.	Mikuyu	Vota dispensary	Construction of a health facility
102.	Katelembo	Kitanga dispensary	Fencing,water,electricity&mulika mwizi
103.	Katelembo	Proposed Uiini health facility	Construction of health facility
104.	Katelembo	Proposed Kiliani health facility	Construction of health facility
105.	Kyaani	Kyaani market	Renovation of health centre
106.	Kitanga	Proposed dispensary at Kithini market	Construction of proposed dispensary
107.	Mua	Kyaani dispensary	Equipping and operationalizing dispensary
108.	Mua	Mua health centre	Construction of centre of excellence
Katheka-Kai location			
109.	Katheka-Kai	KKK dispensary	Renovation
Muvuti / Kiima Kimwe ward			
Muvuti location			
110.	Muvuti	Kaani dispensary	Equipping
Kiima Kimwe location			
111.	Muvuti	Muvuti health centre	Construction of maternity and children's ward
112.	Muvuti	Muvuti health centre	Construction of laboratory, dental clinic, observation ward
113.	Muvuti	Ikulu dispensary	Upgrading and employment of staff
114.	Mwanyani	Health centre at Kathaayoni	Construction and equipping
115.	Katoloni	Dispensary at Katoloni	Construction of dispensary
116.	Kiima Kimwe	dispensary electricity and a laboratory	Construction & installation
Machakos Central ward			
Machakos Central location			
117.	Mjini	Level 5 Hospital	Supply of medicine
118.	Machakos	Kusyomomo Dispensary	Completion of dispensary
119.	Machakos	Machakos Level 5 Hospital	Major renovations and equipping of the facility
120.	Kiandani	Kithayoni dispensary	Equipping Kithayoni dispensary
121.	Upper Kiandani	Health care insurance	Provision of a healthy care insurance for the residence
Mumbuni North ward			
Mumbuni			
122.	Kasinga	Bamako health centre at Assistant chief's area	Construction of health facility
123.	Kasinga	Health center	Construction of kiangini health center
124.	Mung'ala	Health center	Construction of kwa Musyoka Health center
125.	Lower kiandani	Health center	Miwongoni health center
Ngelani / Mutituni wards			
Ngelani location			
126.	Nzoweni	Kithima health centre	Needed
127.	Nzoweni	Mutituni Level 3 hospital	Expansion and laboratory
128.	Nzoweni	Ambulance services	Review the process
129.	Kiumoni	Mutituni Level 3 hospital	Equipping
130.	Kamuthanga	Kamuthanga health centre	Completion of maternity ward
131.	Kamuthanga	Kamuthanga health centre	Supply of water
132.	Kamuthanga	Mutituni mortuary	Construction
Mutituni location			
133.	Mutituni	Mutituni Level 3 hospital	Construction of wards and laboratory
134.	Mutituni	Mutituni Level 3 hospital	Stocking of medicine
135.	Mutituni	Nduu dispensary	Construction

No.	Sub Location	project name	description of activities
136.	Mutituni	Ambulances	Equipping and maintainance
137.	Mutituni	Level 3 hospital	Separation from administration police offices Provision of medicine
Kola / Muumandu ward			
Lumbwa location			
138.	Muumandu	Muamandu Hospital	Stocking of medicine
139.	Muumandu	Muamandu Mortuary	Construction of mortuary
140.	Muumandu	Muamandu health wokers	Payment of workers
141.	Muumandu	Katuaa market	Construction of health centre
142.	Muumandu	Muumandu health centre	Upgrading
143.	Kola	Kola health centre	Construction of a mortuary and Maternity wing
144.	Muumandu	Kavyuni health centre	Construction of dispensary
145.	Muumandu	Kikumbo dispensary	Construction of dispensary
146.	Muumandu	Nzaini dispensary	Construction of dispensary
Kola location			
147.	Katanga	Katanga hospital/clinic	Construction of a health center
148.	Kola	Kola community hospital	Construction of hospital
149.	Kola	Kavioni health facility	Construction of health facility
150.	Kola	Kavyuni clinic	Mobile clinic needed
151.	Kola	Nzaini dispensary	Moodification and renovation
152.	Kola	Kola dispersary	Construction of maternity wing and toilets
153.	Kola	Mbuani dispensary	Opening of dispersary
154.	Kola	Katanga dispensary	Construction of dispensary
155.	Kola	Kitutu dispensary	Construction of public toilet
156.	Kola	Kikumbo dispensary	Construction of dispensary
157.	Kola	Kola dispensary	Renovation, construction of toilets and stocking of medicine
158.	Kola	Kititu dispensary	Construction of waiting bay, public toilet and upgrading
159.	Kola	Kola/Muumandu hospital	Upgrading to Level 4
160.	Kola	Kyawalia dispensary	Construction of laboratory and maternity wing
Masinga sub county			
Kivaa ward			
Kivaa location			
161.	Kaewa	Kaewa health centre	Expansion of the existing health centre, laboratory & maternity facilities
162.	Kaewa	Kaewa health centre	Deployment of nurses
163.	Kaewa	Dipensary	Fencing of the dispensary
164.	Iiani	Uvaini dispensary	Expansion of uvaini dispensary to include a maternity wing and laboratory.
165.	Iiani	Uvaini dispensary	Deployment of nurses
166.	Iiani	Dispensary	Fencing of the dispensary
Kithyoko location			
167.	Thatha	Ndelekeni dispensary	Exansion of / dispensary at ndelekeni
168.	Thatha	Katisaa dispensary	Construction of a hospital/ dispensary at katisaa
169.	Thatha	Kaliluni dispensary	Construction of dispensary at kaliluni
170.	Miangeni	Iuuma dispensary	Expansion of iuuma dispensary
171.	Miangeni	Kaonyweni dispensary	Expansion of kaonyweni dispensary
172.	Miangeni	Miangeni dispensary	Construction of miangeni dispensary
173.	Miangeni	Mbingoni market toilet	Construction of public toilets at mbingoni market

No.	Sub Location	project name	description of activities
174.	Miangeni	kalamba market toilet	construction of public toilets at kalamba market
175.	Miangeni	makutano market toilet	construction of public toilets at makutano market
176.	Kithyoko	Ielanthi dispensary	construction of ielanthi dispensary
177.	Kithyoko	Muthembwa dispensary	construction of Muthembwa dispensary
178.	Kithyoko	Kithyoko dispensary	Employment of more doctors at kithyoko and mukengesya dispensary
179.	Kithyoko	Kithyoko mortuary and maternity	Construction of kithyoko mortuary and maternity
180.	Kithyoko	Nunguni dispensary	Construction of dispensary.
181.	Kithyoko	Kamunyu dispensary	Construction of dispensary.
182.	Kithyoko	Kivaa Market	Construction of public toilets.
183.	Kithyoko	Masaku Market	Construction of public toilets.
184.	Kithyoko	Kithula Market	Construction of public toilets.
185.	Kithyoko	Kamunyu Market	Construction of public toilets.
186.	Kithyoko	Kithoni Market	Construction of public toilets.
187.	Kithyoko	Vondeni Market	Construction of public toilets.
188.	Kithyoko	Ielanthi	Construction of dispensary.
189.	Kithyoko	Ielanthi	Administration police post at Ielanthi
190.	Eendei	Eendei Dispensary	Fencing.
191.	Eendei	Kanyonga Market	Construction of a dispensary
192.	Eendei	Kanyonga Market	Construction of public toilets
193.	Iiani	Iiani	Construction and fencing of a dispensary.
194.	Thatha	Thatha Market	Construction of a dispensary
195.	Kaewa	Ndelekeni Dispensary	Fencing.
196.	Kaewa	Kaewa Health Centre	Upgrading and equipping, electrification and fencing
Masinga central ward			
Kangonde location			
197.	Kangonde	Kwa katuta dispensary	Constructed/completion
198.	Kangonde	Kangonde community hospital	Completion
199.	Mikuyuni	Mikuyuni dispensary	Equipped
200.	Mikuyuni	Wamboo dispensary	Staff house construction
Masinga location			
201.	Katulye	Katulye dispensary	Maternity and generator
202.	Katulye	Katothya dispensary	To be moved to the new site
203.	Mukusu	Ngetani hospital	Maternity and generator
204.	Masinga	Masinga health centre	Employment of more staffs
205.	Masinga	Masinga health centre	Construction and equipping of dental unit
206.	Masinga	Masinga health centre	Upgrading masinga level 3 to level 4
207.	Masinga	Masinga health centre	Accreditation to NHIF services
208.	Masinga	Masinga health centre	Equipping labs
209.	Masinga	Masinga health centre	Provide drugs
210.	Masinga	Masinga health centre	Mortuary
211.	Musumaa	Musumaa dispensary	Equipped
212.	Masinga Central	Kyangosi Dispensary	Construction of dispensary
213.	Masinga Central	Kimuuni Dispensary	Construction of dispensary
Muthesya ward			
Muthesya location			
214.	Kathukini	Kathukini dispensary	Construction of Laboratories at Kathukini dispensary/Completion of communityhospital
215.	Kathukini	Misuuni	Construction of public toilets at Misuuni
216.	Kathukini	Makutano	Construction of public toilets at Makutano

No.	Sub Location	project name	description of activities
217.	Kathukini	Kathukini t	Construction of public toilets at Kathukini
218.	Kathukini	Iiani	Construction of public toilets at Iiani
219.	Kathukini	Kwamboo	Construction of public toilets at Kwamboo
220.	Kathukini	Mataka	Construction of public toilets at Mataka
221.	Muthesya	Muthesya health centre	Construction of laboratory and maternity units
222.	Muthesya	Kikomba dispensary	Construction of laboratory and maternity units
223.	Muthesya	Lungulueni dispensary	Construction of laboratory and maternity units
224.	Milaani	Construction of nzii dispensary	Construction of laboratory and maternity units
225.	Milaani	Milaani dispensary maternity and laboratory	Construction of laboratory and maternity units
226.	Milaani	Kimaimba dispensary	Construction of Kamaimba disp
227.	Muthesya	Kikule dispensary	Fencing, construction and equipping of the laboratory and maternity, construction of staff quarters,
228.	Muthesya	Mathenge dispensary	Construction and equipping
229.	Muthesya	Lungulueni dispensary	Construction and equipping
230.	Muthesya	Kamaimba dispensary	Construction and equipping
231.	Muthesya	Kakuyuni dispensary	Construction and equipping
232.	Muthesya	Nzii dispensary	Construction and equipping
233.	Muthesya	iiani dispensary	Construction and equipping
234.	Muthesya	Muthesya dispensary	Renovation and equipping
235.	Muthesya	Kikomba market	Construction of a new dispensary
236.	Muthesya	Misuuni market	Construction of a new dispensary
237.	Muthesya	Kwa mboo	Construction of a new dispensary
238.	Muthesya	Mathenge market	Construction of a new dispensary
239.	Muthesya	Muambani dispensary	Construction and equipping of a new dispensary
240.	Muthesya	Anti poison drugs	Provision of anti poison drugs in all the dispensaries.
241.	Muthesya	Muthesya dispensary	Renovation an equipping
242.	Muthesya	Kikomba market, Lunguleni Manyatta market	Construction dispensaries and equipping
243.	Kathukini	Kathukini health centre	Renovation and equipping
244.	Kathukini	Musuuni market, Kwamboo market	Construction and equipping
245.	Milaani	Miilaani dispensary	Renovation and equipping
Ndithini ward			
Ndithini location			
246.	Kivani	Kivani	Construction of kivani disp
247.	Ndithini	Mananja	Expansion/Equiping of maternity services
248.	Ndithini	Ndithini health care	Completion and equipping maternity
249.	Ndithini	Ndithini health center	Upgrading to level four hospital
250.	Ndithini	Muri farm	New dispensary construction
251.	Ndithini	Tumu Tumu	Dispensary construction
252.	Ndithini	Mananja Health Centre	Maternity
253.	Ndithini	Ndela Dispensary	Lab and Maternity
254.	Ndithini	Kiatinini Dispensary	Equiping and maternity
255.	Kavilila	Kavililla	Construction of a dispensary
256.	Kavilila	Tumu tumu	Construction of a dispensary
257.	Kavilila	Muli farm	Construction of Muli farm dispensary
258.	Kavilila	Kiatinini dispensary	Supply of adequate medicines

No.	Sub Location	project name	description of activities
259.	Kavilila	Mananja health centre	Maternity needed
260.	Kavilila	Ndithini	Upgrading, Provision medicine and maternity services
261.	Kavilila	Ndela health care	Connection to Kenya Power grid/Supply of essential drugs
262.	Kavilila	Kiatineni dispensary	Anti _virus and snake venom
Ekalakala Ward			
263.	Ekalakala	Ekalakala materninty	construction and equipping of a maternity
264.	Ekalakala	Isyukoni	Construction of a health center
265.	Ekalakala	Kathini	Construction of a health center
266.	Ekalakala	Ekalakala level 3	Construction of a Mortuary
267.	Ekalakala	Ekalakala theatre	Theatre
268.	Ekalakala	Ambulance well equipped	ambulance that is well equipped
269.	Ekalakala	Staff quarters	staffing and construction of staff quarters
270.	Ekalakala	Toilets	Construction of toilets,
271.	Ekalakala	CCTV and watchman	CCTV and watchman
272.	Ekalakala	Kathini dispensary	Construction and equipping of Kathini dispensary
273.	Ekalakala	Isyokuni dispensary	Construction and equipping of the Isyokuni dispensary
274.	Ekalakala	Mukayauni dispensary	Construction and equipping of the Mukayauni dispensary
275.	Ekalakala	Cafeteria dispensary	Construction and equipping of the Cafeteria dispensary
276.	Ekalakala	Ikaatini dispensary	Equipping of ikaatini dispensary
277.	Ekalakala	kakongo dispensary	Equipping of kakongo dispensary
278.	Ekalakala	wamboo dispensary	Equipping of wamboo dispensary
279.	Ekalakala	nzukini dispensary	Equipping of nzukini dispensary
280.	Ekalakala	Kakuku dispensary	Equipping of kakuku dispensary
281.	Ekalakala	Chandaria dispensary	Equipping of chandaria dispensary
282.	Ekalakala	Kwawanzilu dispensary	Equipping of kwawanzilu dispensary
283.	Itunduimuni	Itunduimuni health centre	Equipping of the itunduimuni health centre
Matungulu			
Kyeleni ward			
Kyeni location			
284.	Kituluni	Kikuyuni dispensary	Kikuyuni dispensary to be expanded and equipped
285.	Kituluni	Staff house	Staff house for the nurses to be build at Kituluni Dispensary, facility to be equipped
286.	Kituluni	Maternity wards	Maternity wards to be constructed and equipped
287.	Kituluni	Kikuyuni dispensary	Kikuyuni dispensary to be equipped
288.	Kituluni	Kituluni Dispensary	Staff quarters to be constructed
289.	Kituluni	Salvation army dispensary	Salvation army dispensary to be constructed and equipped
290.	Kyeleni	kyeleni Health Centre	kyeleni Health Centre needs completion and equipping and additional staff
291.	Kyeleni	Kyeleni Health Centre	Regular supply of medicine
292.	Nzambani	NHIF health help	NHIF health help to be supported
293.	Nzambani	Kithaayoni dispensary	Kithaayoni dispensary to be constructed and equipped
294.	Kyeleni	Health Dispensary	Construction of a Health Dispensary and equipped at Nzambani sub-location.

No.	Sub Location	project name	description of activities
295.	Kyeleni	Health Dispensary	Construction of Health Dispensary and equipped at Ndulya, kwosau.
Matungulu east ward			
Matungulu location			
296.	Kambusu	Kambusu Dispensary	Construction and equipping of maternity ward: Construction of staff quarters
297.	Matunguu East	Uhuru Dispensary	Completion
298.	Matunguu East	Katheka health center	Provision of equipment and a laboratory construction
299.	Matunguu East	Katwanyaa dispensary	Construction
300.	Matunguu East	Kambusu market health center,	Construction
301.	Matunguu East	Matungulu health center needs	Completion
302.	Matunguu East	Katwanyaa dispensary (land is available)	Construction
303.	Matunguu East	Kambusu dispensary	Construction & equipping of maternity ward , laboratory and staff quarters
304.	Matunguu East	Uhuru dispensary (community owned)	Completion
305.	Matunguu East	Matungulu DEB level 2	Completion of the staff quarter
306.	Matunguu East	Katheka dispensary	Equipping, staffing & electrification
Matungulu North ward			
Kiboko location			
307.	Kiboko	Health –kitambaasye dispensary	Complete construction of kitambaasye dispensary , provide equipment and additional staff
308.	Kiboko	Donyo sabuk dispensary	Provide land for construction of a new health facility, equipment and additional staff to be provided
309.	Kiboko	Kitini market dispensary	Kitini market proposed dispensary to be constructed
310.	Kayatta	Dispensaries	Construction of dispensaries at kaseve , Ngunga Kanyami
311.	Uamani	Kwa Mutu dispensary	Kwa Mutu dispensary to be constructed and equipped
312.	Donyo town	Ambulance services	Provision of Ambulance services
Kyanzavi location			
313.	Kyanzavi	Kaseve dispensary toilet	Kaseve dispensary toilet to be constructed, provide equipment and additional staff
Matungulu west ward			
Koma location			
314.	Koma	Ndovoini dispensary	Construct Ndovoini dispensary
315.	Kalandini	kisukioni health centre	Construction of kisukioni health centre
316.	Mbiuni	Ambulance services	Provision of Ambulance services
317.	Mbiuni	Mulika mwizi	Install Mulika mwizi at mbiuni dispensary, kongowea, kalandini
318.	Mbiuni	Matuu health centre	Upgrade matuu health centre to level 4
Matuu location			
319.	Matuu Ma Mwituu	Kimiti health centre	Provide ambulance services, incubator, incinerator, laboratory equipment
320.	Matuu Ma Mwituu	Kimiti health centre	Maternity beds to be provided

No.	Sub Location	project name	description of activities
321.	Matuu Ma Mwituu	Kimiti health centre	Increase maternity staff by members
322.	Matuu Ma Mwituu	Matuu health centre	Complete staff houses at matuu ma mwiitu
Nguluni location			
323.	Nguluni/Kwa ngii	Nguluni level 3 hospital	Upgrade Nguluni level 3 to a level4 hospital, provide laboratory equipment and additional staff, complete community hospital project, provide additional staff quarters
324.	Nguluni/kwa ngii,	Nguluni level 3 mortuary	Complete structure at Nguluni level 3 mortuary and fence it
325.	Nguluni, Kithuani,	kithuani dispensary	Operationalize kithuani dispensary: construct toilets and water connection, Provide staff and equipment
326.	Nguluni, Mwisayani,	Kalie dispensary	Kalie dispensary to be build and equipped
327.	Mwisayani	Utooni dispensary	Establish Utooni dispensary
Kalandini location			
328.	Katangini	Katangini health centre	Construct toilets and provide water, equipment and staff and operationalise
Tala ward			
Tala location			
329.	Katine	Mangauni dispensary	Mangauni dispensary to be constructed
330.	Sengani	Dispensary	Completion of community hospital project, provide equipment and additional staff
331.			
332.	Kyaume	Kyaume health centre to mukukuuni road	Kyaume health centre to mukukuuni road to be constructed
333.	Kyaume	Kyaume dispensary	Kyaume dispensary to be completed, equipment provided and additional staff
334.	Sengani	Sengani dispensary	completion and equipping
335.	Kyaume	Kyaume dispensary	toilet, borehole, nurses and equipping
336.	Kyaume	Katine technical borehole	Drilling
Mwala sub county			
Kibauni ward			
Ngomano location			
337.	Kilala	Kalala dispesary to health centre	Elevation of kalala dispesary to a health centre
338.	Kilala	Mutula dispensary	Mutula dispensary
Kibauni location			
339.	Mukaa	Katulani health centre	Completion of katulani health centre
340.	Mukaa	Mukaa drugs	Drugs
341.	Kitile	Nthwanguu dispensary	Fencing of nthwanguu dispensary, stocking with Drugs and staffing. Constructing staff quarters
342.	Kyamutwii	Kyamutwii Dispensary	Dispensary at kyamutwii market
343.	Kibauni ward	Ikalaasa dispensary	Ikalaasa dispensary- upgrading to a health center and equipping
344.	Kibauni ward	Kivani dispensary	Construction of Kivani dispensary
345.	Kibauni ward	Katula dispensary	Completion of staff quarters, renovation & equipping the dispensary, construction of laboratory and provision of refrigerator for storing the snake bite vaccines, ant-rabies.

No.	Sub Location	project name	description of activities
			-equipping the marternity room with modern bed, fencing of the facility, staffing and upgrading the dispensary to a level 3 facility
346.	Kibauni ward	Kilala dispensary	-renovation and equipping -equip marternity with modern delivery beds -Construction of 2 water tanks -supply of drugs be done on quarterly basis -upgrading the dispensary to a health centre
347.	Kibauni ward	Kitile dispensary	-renovation & equipping
348.	Kibauni ward	Tulila dispensary	Renovation and equipping -construction of a model toilet
349.	Kibauni ward	Ikalaasa dispensary	-Renovation and equipping -construction of a model toilet -upgrading the dispensary to a health Centre
350.	Kibauni ward	Matulani location, mutual, Kibauni market, kiukuni/ngumbau kwa musangi	Construction of the dispensary and equipping of the same
Ikalaasa location			
351.	Ngungi	Ikalaasa dispensary	Extension of ikalaasa dispensary
352.	Matulani	Matulani staff quarters at health facilities	Provide for staff quarters at health facilities
353.	Kamuthwa	Ikalaasa health centre	Provide medicine at ikalaasa health centre
Makutano / Mwala ward			
Kyawango location			
354.	Kyawango	Kyawango dispensary to health centre.	Upgrading kyawango dispensary to health centre.
355.	Nyaani	Health center at Nunga	Construction of a health center at Nunga, Nyaani and Mavindini
356.	Nyaani	Free universal health care	Free universal health care provision
357.	Nyaani	Nyaani health center	Construction of a Health Center
358.	Nyaani	Mavindini health center	Construction of a Health Center
Mango location			
359.	Wetaa	Mango dispensary	Extension mango dispensary
Mwala location			
360.	Myanyani	Masaalani Health facility	Construction of health facility at masaalani market
361.	Kivandini	Kwa ndoo Health centre	Completion of health centre at kwa ndoo market.
362.	Ngulini	Ngulini dispensary	Extension of ngulini dispensary
363.	Kibau	Upgrading mwala level 4	Upgrading and equipping Mwala level 4
364.	Kibau	Kibau dispensaries	Equipping dispensaries
365.	Kibau	NHIF	Nhif compliant at Kibauni
366.	Kibau	Kibau mortuary	Mortuary
367.	Kamwala	Mathima dispensary	Equipping mathima disp.
Masii ward			
Masii location			
368.	Embui	Makutano dispensary	Construct a dispensary at makutano – public land is available.
369.	Masii	Katheka Market	Construction of health centre
370.	Masii	Vyulya health Centre	Equipping
371.	Masii	Mithanga dispensary	Construction of dispensary
372.	Masii	Kithangaini Dispensary	Equipping
373.	Masii	Embui dispensary	New Construction

No.	Sub Location	project name	description of activities
374.	Masii	Kavumbu Dispensary	Provide with a Stand by Generator and Construction of a laboratory
375.	Masii	Kithangaini Dispensary	Equipping
376.	Masii	Muusini Dispensary	Equipping
Vyulya location			
377.	Uuni	Masii health centre	Upgrade masii health centre
378.	Uuni	Uuni community health worker/volunteer	Give stipend to community health worker/volunteer
379.	Uuni	Muusini dispensary and vulya health care centre	Equip and construct staff houses and provide medicine to muusini dispensary and vulya health care centre
380.	Uuni	Mithanga and katheka dispensaries.	Construct mithanga and katheka dispensaries.
381.	Nthaani	Nthaani, Kitumbi, Ngaakaa nursery sch, Kaawa market, Kyambusya yangilo market and nursery sch borehole	Sink borehole in Nthaani, Kitumbi, Ngaakaa nursery sch, Kaawa market, Kyambusya yangilo market and nursery sch
Mbiuni ward			
Mbiuni location			
382.	Nyanyaa	Staff quarters, wards, mini theatre, staffing and equipping of the health center	Completion of staff quarters, wards, mini theatre, staffing and equipping of the health center
383.	Mbiuni	Mbiuni Health center	Health. Supply medicine and staffing of Mbiuni Health center
384.	Kabaa	Kabaa Free health care services	Provide Free health care services for kabaa
385.	Mumbuni	Health center at Kundu and Kamuya	Construction of a health center at Kundu and Kamuya
386.	Mbiuni	Kabaa health centre	Construction
387.	Mbiuni	Masawa	Completion of dispensary
388.	Mbiuni	Mbiuni health center	Completion, Drilling of borehole,mulika mwinzi,and construction of maternity. Staffing and ambulance
Kathama location			
389.	Kwa Mutula	Katithi dispensary	Completion and equipping of Katithi Dispensary
390.	Etikoni	Kwa Ngotho through Kwelita to Mbiuni, Kikuuni to Mbiuni Murram	Murram Kwa Ngotho through Kwelita to Mbiuni, Kikuuni to Mbiuni
391.	Muthwani	Kathama dispensary and Masawa dispensary Laboratory technician	Employment of laboratory technician at Kathama dispensary and Masawa dispensary
Muthetheni ward			
Muthetheni location			
392.	Nthaani - muthetheni	Muthesya dispensary	Construct an extra ondispensary in muthesya
393.	Kang'ethe	Kang'ethe mobile clinics	Introduce mobile clinics
Miu location			
394.	Kalamba	Kitula dispensary	Construct Kitula dispensary- public land is available
395.	Kalamba	Liani market Dispensary	Construct a dispensary at liani market
396.	Kalamba	Muuani Nursery school Dispensary	Construct dispensary at Muuani Nursery school
397.	Muthetheni	Kithuia Dispensary, Iiani Dispensary (Kiuukuni), Kionyweni Dispensary	Construction

No.	Sub Location	project name	description of activities
		Kaliambeu Dispensary Nzeveni Dispensary	
398.	Muthetheni	Nzeveni Dispensary	Construction
399.	Muthetheni	Muthetheni Level 3	Incinerator for waste disposals Staff Modern toilet -Construction of staff quarters
Wamunyu ward			
Wamunyu location			
400.	Wamunyu market	Price of artificial insemination	Lower the price of artificial insemination
401.	Wamunyu market	Maternity unit at Wamunyu health center	Equip the Maternity unit at Wamunyu health center
402.	Wamunyu market	Dentist to Wamunyu health center	Deploy a dentist to Wamunyu health center
403.	Wamunyu market	Universal health care for every person above 18 years	Free universal health care for every person above 18 years
404.	Kyawango	Free universal healthcare	Free universal healthcare
405.	Kambiti	Wamunyu health car Drift at Kyambuthu	Wamunyu health car Drift at Kyambuthu
406.	Kaitha	Kaiani dispensary	Completion of staff quarters at Kaiani dispensary, extension of the dispensary to include a maternity ward and staffing
Yathui location			
407.	Kwa Kala	Kwa Kala dispensary with Furniture, microscope and medicine	Equip Kwa Kala dispensary with Furniture, microscope and medicine
408.	Kwa Kala	Health care card	Health care card
409.	Kyamutula	Universal healthcare	Free universal healthcare
410.	Kyangulumu	Universal healthcare card	Universal healthcare card for all people
411.	Kyangulumu	Laboratory in all Healthcare centers	Laboratory in all Healthcare centers
Mavoko sub county			
Athi River ward			
Athi River location			
412.	Mavoko	Mavoko Rehabilitation center	Construct a Rehabilitation center at Mavoko
413.	Mavoko	Mavoko Youth-friendly Centre	Upgrade the newly established youth centre for youth friendly services so as to cater for all health matters affecting the youth
414.	Athi River Township	Athi River Level 3 hospital	Upgrade to Level 4 hospital
415.	Athi River Township	Stalled Level 4 Hospital near Youth Empowerment Centre	Completion of the level 4 hospital
416.	Athi River Township	Athi River health facilities	Addition of health facilities
417.	Athi River Township	Sensitization on HIV/AIDS	Increase outreaches for sensitization to the locals on HIV/AIDS
418.	Mavoko sub-location	Athiriver level four hospital	Completion and equipping of Level 4 health Centre at Athiriver include a mortuary
419.	Athiriver sub-location	Athiriver health centre	Equipping of the existing health centre at Athiriver
420.	Athiriver north	Athiriver north completion	Completion of the dispensary in Olesheik

No.	Sub Location	project name	description of activities
421.	Athiriver sub-location	Construction of dispensary	Acquisition of land for construction of dispensaries
422.	Athiriver sub-location	Ambulance services	Provision of Ward ambulance
Kinanie ward			
Kinanie location			
423.	Mathatani	Sikia dispensary	Completion, Extension, equipping and furnishing of Sikia dispensary
424.	Mathatani	Dispensary	Construction of a dispensary at Kaiani
425.	Kwa Mboo	Kwa Mboo Dispensary	Dispensary at Kwa Mboo School
426.	Mathatani	Funding rehabilitation centers	Funds for rehabilitation centers for drug addicts
427.	Mathatani	Ndovoini	Completion of Ndovoini Health Centre and equipping it
428.	Mathatani	Kyumbi Dispensary maternity wards	Construction of maternity wards at Kyumbi dispensary
429.	Mathatani	Mount view	Construction of dispensary
430.	Mathatani	Itimboni health centre	Completion of the centre
431.	Mathatani	Kalima kathei	Completion of the dispensary
432.	Mathatani	Kaiani	Construction of dispensary
Muthwani ward			
Lukenya location			
433.	Muthwani	Ng'alalya hospitals	Completion of hospital at Ngalaya and equipping it
434.	Muthwani	Lukenya Health Center	Construction of a facility
435.	Muthwani	Kalimatuto Dispensary	Construction of a dispensary
436.	Muthwani	Ivalini Dispensary	Construction of a dispensary
Githunguri location			
437.	Kamulu	Drumvale	Completion and equipping of the stalled hospital
438.	Kamulu	Kamulu Hospital	Construction of a hospital at Kamulu
Katani location			
439.	Katani	Katani Hospital	Completion of the stalled community hospital
440.	Ngelani	Ngelani Hospital	Establishment of a hospital
441.	Muthwani	Joska Level 3 Hospital	Buying of land and construction of a level 3 hospital, equipping and staffing, building of toilet at the facility
442.	Muthwani	Ndovoini Health centre	Completion, operationalization and staffing
443.	Muthwani	Muthwani Health centre	Completion, operationalization and staffing
444.	Muthwani	Ngalalyia Health centre	Completion, operationalization and staffing
445.	Katani	Kamulu Drumvale Level 3 Health Facility	Completion, operationalization and staffing
446.	Katani	Katani Upgrading Health centre	Renovation, expansion (building of more rooms) and additional staffing
447.	Muthwani	Kwa- Kalusya Upgrading Health centre	Renovation, expansion (building of more rooms) and additional staffing
448.	Muthwani	Sunshine/ Kavombo Upgrading Health centre	Renovation, expansion (building of more rooms) and additional staffing
Syokimau / Mlolongo ward			
Mlolongo location			
449.	Syokimau	syokimau Ambulance Rescue System	Need for Ambulance Rescue System in syokimau

No.	Sub Location	project name	description of activities
450.	Mlolongo	Health centers Renovation	Renovation of all health centers in the Sub-location
451.	Mlolongo	Mlolongo Trauma Center	Establishment of a trauma center at Mlolongo
452.	Mlolongo	Syokimau Health Centre	Completion of construction and equipping
453.	Mlolongo	Mlolongo Health centre	Sustainable ambulance services and a call centre and Construction of a perimeter wall
Yatta sub county			
Matuu ward			
Matuu location			
454.	Kaluluini	Ngengi Dispensary	Ngengi Dispensary to be equipped and opened
455.	Kaluluini	Kaluluini Dispensary	Kaluluini Dispensary to be expanded and be registered
456.	Kakumini	Kakumini Dispensaries	Dispensaries required at Kaonyweni and Masewani
457.	Matuu	Matuu Level 4 hospital's theater	Level 4 hospital's theater to be equipped and construction of an extra ward
458.	Katulani	Kwa Mwatu Dispensary	Completion of Kwa Mwatu Dispensary
459.	Katulani	Kathangaini dispensary	Construction of a dispensary at Kathangaini (land available)-
460.	Matuu	Ngengi dispensary	Construction of blocks
461.	Matuu	Kaluluini dispensary	Construction of perimeter fence
462.	Matuu	kaluluini	Lab construction
463.	Matuu	Kaluluini,kwa mwatu,ngengi	Electrification to be installed
464.	Matuu	Kaluluini	Providing drugs
465.	Matuu	Kwa mwatu	Providing drugs
466.	Matuu	ngengi	Providing drugs
467.	Matuu	Kaluluini	Construction of perimeter fence
468.	Matuu	ngengi	Construction of perimeter fence
469.	Matuu	Matuu level 4	Construction of additional separate blocks (both male and female)
470.	Matuu	Matuu level 4	Equipping well with drugs
471.	Matuu	Matuu level 4	Theatre well equipped
472.	Matuu	Matuu level 4	More staff
473.	Matuu	Matuu level 4	Introducing eye clinic
474.	Matuu	Matuu level 4	Construction of a pediatric wing
475.	Matuu	Matuu level 4	Construction of perimeter fence
476.	Matuu	Kwa mwatu	Constructing a lab
477.	Matuu	Kwa mwatu	electrification
478.	Matuu	Kwa mwatu,ngengi	Constructing a medical staff quarters
479.	Matuu	Matuu level 4	Providing CT scan and ultra sound
Ikombe ward			
Ikombe location			
480.	Ikombe	kombe dispensary to be a health center	kombe dispensary to be a health center
481.	Ikombe	Kalyambeu heath facility	Upgrading and fencing
482.	Ikombe	Ikombe Dispensary	Upgrading Ikombe Dispensary to Health Centre and construction of Maternity wing, toilet and installing a generator.
483.	Ikombe	Kitheuni Sublocation	Upgrading to heath Centre and constructing a maternity wing
484.	Kinyaata	Kinyaata Health Centre	Equipping with lab equipments
485.	Kinyaata	Kilaatu Health Centre	construction

No.	Sub Location	project name	description of activities
486.	Kinyaata	Mathingau, Ngangani Health Centre	construction
487.	Kinyaata	Muusini Health Centre	construction
488.	Kinyaata	Kionyweni Health Centre	construction
489.	Kinyaata	Maiuni Health Centre	construction
490.	Kinyaata	Kasooni Health Centre	construction
491.	Kinyaata	Kikesa Health Centre	construction
Kinyaata location			
492.	Kinyaata	Kinyaata Health Center	Health.Fencing and construction of a maternity ward at Kinyaata Health Center
493.	Mathing'au	Upgrading dispensaries	Upgrading of Mathing'au, Kikesa and Maiuni
Katangi ward			
Katangi location			
494.	Katangi	Katangi Health Center wards	Completion of Katangi Health Center wards (
495.	Katangi	Katangi Health Center	Medicine to be provided at Katangi Health Center
Kyua location			
496.	Kyua	Katangi Health Center	Completion of Katangi Health Center wards
497.	Syokisinga	Makila dispensary	Health. Construction and equipping of Makila dispensary staff
498.	Katangi	Mekilingi dispensary (Mekilingi)	Construction and equipping
499.	Katangi	Kamale dispensary (Syokisinga)	Construction and equipping
500.	Katangi	Syokisinga dispensary (kyua)	Construction and equipping
501.	Katangi	Masaani dispensary	Supply of drugs and non- pharmaceuticals
502.	Katangi	Makila dispensary	Equipping and supply of drugs
Kithimani ward			
Kithimani location			
503.	Mamba	Health. Construction of Mamba community health center wards	Health. Construction of Mamba community health center wards
504.	Kithimani	Kamweani health center	construct a health center at Kamweani)
505.	Kambi ya ndeke	Kimangu dispensary	Health. Construction of Kimangu dispensary at Chief's office compound
506.	Kambi ya ndeke	St. Kizito Kiaoni dispensary	Construction of St. Kizito Kiaoni dispensary construction
507.	Kambi ya ndeke	Kambi ya ndeke community unit	Establishment of community unit at Kambi Sub-location (Level 2) training, equipping and deployment
508.	Kambi ya ndeke	Fencing and equipping of Kalukuni Dispensary	Fencing and equipping of Kalukuni Dispensary
509.	Kithendu	Universal health care program	Universal health care program
Ndalani ward			
Kisiiki location			
510.	Kisiiki	Kisiiki sub-location ambulance dispensary	An ambulance needed at Kisiiki Sub-location)
511.	Kisiiki	Ilumanthi Catholic church	Construct a dispensary at Ilumanthi Catholic church
512.	Kisiiki	community health workers	Pay a stipend to community health workers
513.	Kisiiki	Kisikii health center	Complete and equip Kisikii health center
514.	Kisiiki	Kivingoni dispensary	Construct and equip Kivingoni dispensary
515.	Kisiiki	Kisiiki dispensary	Equip Kisiiki dispensary
516.	Kisiiki	Kisiiki Health Centre	completed then provide Clinical Officer, Staff Quarters, Ambulance to be Maintained, Drugs and Water
517.	Kisiiki	Kwanzani Dispensary	Construction of dispensary

No.	Sub Location	project name	description of activities
518.	Kisiiiki	Matangini Dispensary	Construction of dispensary
519.	Kisiiiki	Nthungululu	Maternity Ward Wing
520.	Kisiiiki	Kwakulu Dispensary	Upgrading
521.	Kisiiiki	Mbembani Dispensary	Repair, maintenance, medication
Mavoloni location			
522.	Kwa ndolo	Mbanda Salama	Construct dispensary at Mbanda Salama
523.	Kwa ndolo	Nthyungululu dispensary	Equip and provide medicine to Nthyungululu dispensary
524.	Kwa ndolo	Kwa Kulu dispensary	Build staff houses and fencing Kwa Kulu dispensary
Ndalani location			
525.	Kivingoni	Kivingo dispensary	Construct and equip Kivingo dispensary
526.	Ndalani	Ndalani dispensary	Construct and equip a laboratory at Ndalani dispensary
527.	Mavoloni	Kisiiki dispensary	Construction and equipping of maternity equipment and provision of water at Kisiiki dispensary
528.	Mavoloni	ndalani dispensary	Ndalani dispensary needs a lab technician, medicine and a fridge.

Public Administration

No.	Sub Location	Project Name	Description of Activities
Kangundo Sub County			
Kangundo West ward			
Kakuyuni location			
1.	Kakuyuni	Inspectorate vehicle	Repair and maintenance
2.	Kangundo	Village administrators	Deployment of Village administrators and council
Kathaana location			
3.	Kathaana	Kathaana Inspectorate vehicles	Repair and maintenance of Inspectorate vehicles
4.	Kithongoni	inspectorate vehicle	Repair and maintenance
Kawethei location			
5.	Mukunike	Assistant Chief's Office	Construction of Assistant Chief's Office
6.	Mukunike	Village administrators	Recruitment of village administrators
7.	Kawethei	Kawethei market security	Provision of market security
Kangundo east Ward			
Katheini location			
8.	Kavilinguni	Kavilinguni assistant chief's office	Completion of assistant chief's office

No.	Sub Location	Project Name	Description of Activities
9.	Kathome	Assistant Chief's office	Purchase land for construction of the office
Kivaani location			
10.	Ngumuti	Assistant chief's office	Completion of assistant chief's office
11.	Miu	Malatani police post	construction of police post
12.	Iia Itune	Assistant Chief's office	Construction of Assistant Chief's office
13.	Malatani	Police Post	Construction of Malatani police post.
14.	katitu	Chiefs' office	Construction of assistant chiefs' office in Katitu location.
15.	Miu	Chiefs' office	Construction of chiefs' office in Miu.
16.	Kivi	Chiefs' office	Construction of Chief office at Kivi sub- location
Kangundo North ward			
Kiliku location			
17.	Mbilini	Mbilini AP Camp	construction of AP Camp
18.	Mbilini	Administration Office	Construction Of Administration Office
19.	Kiliku	Ass. Chief Office	Construction of Ass. Chief Office
20.	Kikambuani	Office	Construction of Ass. Chief Office
21.	Kikambuani	Kikambuani Ward offices	Construction and equipping
22.	Kitwii Chief's office	Kitwii Chief's office	Installation of electricity at Kitwii Chief's office
Kathiani sub county			
Mitaboni ward			
Mitaboni location			
23.	Kinyau	security vehicles	Provision of security vehicles
24.	Kinyau	Village managers facilitation	Payment of salaries to village managers
25.	Kinyau	Security quarters at Mukukuni.	Completion of security quarters at Mukukuni.
26.	Mitaboni ward	At mathunya market, koma market, muamani market and miumbuni, mkukuni market	Increasing the number of cleaning staffs
Upper Kaewa / Iveti			
Iveti location			
27.	kaliluni	kithunguini dust bins	Provision of kithunguini dust bins
28.	kaliluni	kaviani dust bins	Provision kaviani dust bins
Machakos sub county			
Mua ward			
Mua location			
29.	Katelembo	Police post	Establishment of Police post
Muvuti / Kiima Kimwe ward			
Kiima kimwe location			
30.	Muvuti	Ikulu shopping centre AP centres	Construction of AP houses at muvuti chief office, ikulu shopping centre
31.	Kivandini	Kivandini AP post	Construct an Ap post at kivandini market
Machakos Central ward			
Machakos central location			
32.	Mjini	Solid waste	Collection and proper disposal
33.	Mjini	Wholesale market	Construction of shades, installation of lights
34.	Mjini	Monitoring and evaluation department	Creating department of monitoring and evaluation
35.	Upper Kiandani	Prayer meetings	Holding prayer meetings 3 times a year
Ngelani / Mutituni ward			
Ngelani location			
36.	Kiumoni	Social ammenities	Organised licencing

No.	Sub Location	Project Name	Description of Activities
37.	Kiumoni	Market rates	Harmonization
Kola / Muumandu ward			
Lumbwa location			
38.	Muumandu	County clergy coordinator	Employ a county clergy coordinator to coordinate clergy works
39.	Muumandu	County clergy member	County to appoint clergy in all their committees
40.	Muumandu	Vocational training institutions	County to partner with the churches in the establishment
Kalama Ward			
41.	Kalama	Kalama ward and administrative offices	Construction of administrative structures
Masinga sub county			
Muthesya ward			
Muthesya location			
42.	Kathukini	Mca's office at kathukeni	Construction
43.	Kathukini	Administration offices at kathukeni	Construction
44.	Muthesya	Muthesya administration block	Construction and equipping
45.	Muthesya	Offices	Construction of administrative offices at muthesya market
46.	Kathukini	Kathukini market	Construction of administrative offices
47.	Kikule	AP Post	Construction and equipping of a police post at kikule market
48.	Kikule	Administrative offices	Construction and equipping of administrative office at kikule and milaani mkt
Kivaa Ward			
49.	Eendei	Kanyonga Market	Construction of Assistant Chief Office.
50.		Kanyonga	Construction of ward offices
51.	Iiani	Iiani	Completion of Administration Police houses.
52.	Iiani	Uvaini Dispensary	Watch guards.
53.	Thatha	Thatha Market	Construction of an Administration Police Post.
54.	Kaewa	Kaewa	Construction of a Police Post and County offices.
Ndithini ward ward			
Ndithini location			
55.	Ndithini	Security lights	Installation of security lights at Kiatneni, mbusyani, nsalama, ndithini
56.	Kalandini	Kwa makau Mlika mwizi	Mulika mwizi repair operational line kwa makau cattle dip
Ekalakala Ward			
57.	Ekalakala	Wamboos chiefs' office	Construction of Wamboos chiefs' office
58.	Ekalakala	Nzukini Chiefs' Office	Construction of Nzukini Chiefs' Office
59.	Ekalakala	Ekalakala Ap line	Construction of Ekalakala Ap line
60.	Ekalakala	Kakuku assistant chiefs' office	Construction of Kakuku assistant chiefs' office
61.	Ekalakala	Ward administrators' office	Construction of Ward administrators' office
62.	Ekalakala	bus park in Ekalakala	Constructing of a bus park in Ekalakala
Matungulu sub county			

No.	Sub Location	Project Name	Description of Activities
Matungulu east ward			
Muthwani location			
63.	Muthwani	Matungulu chief camp	Construction of assistant chief office at matungulu chief camp
64.	Matunguu East	Kambusu dispensary police post (land available)	Construction of police post
Matungulu west ward			
Kalandini location			
65.	Katangini	Nyumba kumi initiative	Nyumba kumi initiative to be supported
Kyeleni Ward			
66.	Kyeleni	Ward Administrator and village Administrators offices	Construction of Ward and village Administrators offices in every sub-locations.
Mavoko sub county			
Athi River ward			
Athi River location			
67.	Mavoko	Mavoko Senior Staff Quarters Police Post	A police post at senior staff quarters
68.	Mavoko	Involvement at policy level	Involvement at policy level
69.	Mavoko	PWDs infrastructure friendly	Newly building structures for estates and malls should be user friendly for people with disabilities
70.	Mavoko	Mavoko information resource center	Construct an Operational information resource center Mavoko
71.	Athi River Township	Township CCTVs	Installation of CCTVs in every slum
72.	Athi River Township	Involvement of locals in projects	involve the locals before any project is undertaken
73.	Athi River Township	Fire engines	Provide Two fire engines
74.	Athi River Township	Garbage collection	Availing lorries for garbage collection
Kinanie ward			
Kinanie location			
75.	Mathatani	Fencing of Ilimboni dispensary	Fencing of Ilimboni dispensary to enhance security
76.	Kinanie	Kyumbi, Kinanie and Daystar Office Projects	Construction of administration office
Muthwani ward			
Lukenya Location			
77.	Muthwani	Lukenya Security	Improve Security in Lukenya
78.	Muthwani	Security Repair	Security. Repair of patrol vehicles in Kinanie, Lukenya, Kwa Kasanga police posts, Mitalini, Kilili and Muthwani chief's camp
79.	Muthwani	Muthwani administration offices	Building of administration office and staffing
80.	Githunguri	Githunguri administration offices	Building of administration office and staffing
81.	Katani	Katani administration offices	Building of administration office and staffing
82.	Muthwani	Ivovoani administration offices	Building of administration office and staffing
83.	Muthwani	Ndovoini administration offices	Building of administration office and staffing
84.	Muthwani	Sunshine administration offices	Building of administration office and staffing
Syokimau / Mlolongo Ward			
Mlolongo location			

No.	Sub Location	Project Name	Description of Activities
85.	Syokimau	Mlolongo Security	Security-Need for enforcement
86.	Mlolongo	Mlolongo fire station	Need for a fire station with fire engine at Mlolongo
87.	Mlolongo	Mlolongo Recreational center	Construction of a recreational center at Mlolongo
Mwala sub county			
Muthetheni ward			
Muthetheni location			
88.	Nthaani	Muthetheni market police line project	Complete the police line project in Muthetheni market
89.	Kyethivo	Muthetheni police post to Kangemi market	Grade road from Muthetheni police post to Kangemi market
Mbiuni ward			
90.	Mbiuni	Village admnistrators	Deployment the remaining ward administrators
91.	Mbiuni	cleaners	Deployment cleaners
Makutano/Mwala ward			
Makutano			
92.	Kyamutwii	AP camp	Construct an AP Camp
Mwala			
93.	Kibau	Kibau Police station	Construct a Police station at Kibau
94.	Kibau	Kibau Solar security lights	Solar security lights
95.	Kamwala	AP line-mathima	AP line-mathima
Kyawango location			
96.	Kangii	Kangii Asst. chief's office	Construct Asst. chief's office
97.	Kyawango	Kyawango police station	Complete kyawango police station
Wamunyu ward			
Wamunyu Location			
98.	Wamunyu	Wamunyu Bus Park	Construct wamunyu bus Park
Yatta sub county			
Katangi ward			
Kyua location			
99.	Syokisinga	Syokisinga administrative office	Construction of an administrative office at Syokisinga

Education, Youth and Social welfare

No	Sub location	project	Activity description
Kangundo sub county			
Kangundo west ward			
Kathaana location			
1.	Kyevaluki	Kwa Kithama Kyevaluki primary	Support construction of classes
2.	Kakuyuni	Syonamu ECDE class	Construction of Syonamu ECDE class
3.	Kathaana	Kathaana ECDE teachers	Support Employment of more ECDE teachers
4.	Kathaana	Kathaana high school	Support Expansion of Kathaana high school

No	Sub location	project	Activity description
5.	Kathaana	Adult education centre	Support Construction of adult education centre
6.	Kathaana	New polytechnic	Support Construction of new polytechnic
7.	Kithongoni	kwa Ndeto secondary school	Support Construction of kwa Ndeto secondary a school
8.	Kithongoni	Kasarani secondary school	Support Construction of Kasarani secondary school
9.	Kithongoni	kwa Mbaika primary	Support Construction of kwa Mbaika primary school
10.	Kathaana	Kathaana primary school	Construction of ECDE class
11.	Kathaana	Kikondeni primary school	Construction of ECDE class
Kawethei location			
12.	Mukunike	Mukunike Polytechnic	Support Construction of a polytechnic
13.	Mbusyani	Mbusyani Pri.Sch polytechnic	Support Construction of a new Polytechnic
14.	Mbusyani	Mbusyani Pri.Sch ECDE class	Support Construction of ECDE class
15.	Mbusyani	Syanumu ECDE class	Support Construction of ECDE class
16.	Mbusyani	Kikondeni ECDE class	Support Construction of ECDE class
17.	Mbusyani	Mbusyani primary school	Support construction of classrooms
18.	Mbusyani	Mbusyani primary school	Support construction of school kitchen
19.	Mbusyani	Syanamu primary Play Ground	Support levelling of play ground
20.	Mbusyani	Bursary provision	Support Issuing of bursary
21.	Kawethei	Kawethei polytechnic	Support Construction of a polytechnic
22.	Kawethei	Adult education centre	Support Provision of adult education
Kangundo east ward			
Katheini location			
23.	Kavilinguni	Kisekini ECDE center	Support Completion of ECDE center
24.	Kathome	Kithunthi Primary School	Support Relocation of Kithunthi Primary School
25.	Kathome	Kwa Kathule Primary Schools fence	Support Fencing of Kwa Kathule Primary School
26.	Kathome	Kathome primary school fence	Support Fencing of School
27.	Kathome	Kithunthi Primary Schools fence	Support Fencing of School
28.	Matithini	Matithini ECDE class	Support construction of Matithini ECDE class in Matithini Primary school
29.	Kitheini	Kitheini primary school ECDE class	Support cementing the classes and finishing the construction
30.	Kathome	Mukuyuni Primary school	Fencing of Mukuyuni Primary school
31.	Kathome	Matithini primary school	Fencing of Matithini primary school
32.	Kithuiani	Salvation Army Kithuiani Primary school	Fencing of Salvation Army Kithuiani Primary school
33.	Miu	ABC Miu primary school	Construction of toilets
34.	Miu	Kinyungu Primary School	Renovation
35.			
36.			
37.			
38.			
39.			
Kivani location			
40.	Ngumuti	Yumbani ECDE centres	Support Construction of ECDE class

No	Sub location	project	Activity description
41.	Ngumuti	Mususye ECDE centres	Support Construction of ECDE class
42.	Ngumuti	Ngomani ECDE centres	Support Construction of ECDE class
43.	Ngumuti	Kithini ECDE centre	Support Construction of ECDE class
44.	Ngumuti	Imilini Secondary dining hall	Support construction of Dining hall
45.	Miu	Kithuiani Primary School ECDE classes	Support Completion of ECDE classes
46.	Miu	Kithuiani polytechnic	Support construction of a Polytechnic
47.	Miu	Miu Primary School adult education	Support provision of Adult education
48.	Kivaani	Malatani Primary School ECDE classes	Support construction of ECDE classes
49.	Kivaani	Kivi Primary School ECDE classes	Support construction of ECDE classes
50.	Kivaani	Kivi Youth Polytechnic	Support Renovation of Polytechnic
51.	Katitu	Kathuli and Kavalya village ECDE centre	Support construction of ECDE center
52.	Katitu	Kathuli ECDE center	Support Completion of ECDE center
53.	Iia Itune	Kinyungui secondary school	Support Construction of a Secondary School
54.	Iia Itune	Matithini secondary school	Support Construction of a Secondary School
55.	Iia Itune	Kamanzi Primary School ECDE classes	Support construction of ECDE classes
56.	Iia Itune	ECDE teachers	Support Employment of teachers
Kangundo central ward			
Kivani location			
57.	Mulingana	Mulingana primary ECDE Center	Support construction of ECDE centres
58.	Mulingana	Kyaaka Primary ECDE Center	Support construction of ECDE centres
59.	Matetani	Matetani Polytechnic	Support construction of polytechnic
Kangundo location			
60.	Isinga	Kwa Kituna Nursery School	Operationalize the School
61.	Muisuni	Ngulini, ECDE classes	Support construction of ECDE classes
62.	Muisuni	Kanzokea ECDE classes	Support construction of ECDE classes
63.	Muisuni	Kambai ECDE classes	Support construction of ECDE classes
64.	Muisuni	Ngulini, ECDE classes	Support construction of ECDE classes
65.	Muisuni	Kanzokea ECDE classes	Support construction of ECDE classes
66.	Muisuni	Kambai ECDE classes	construction of ECDE classes
67.	Muisuni	Kambai Polytechnic	construction of Polytechnic
68.	Maiuni	Maiuni, Katanga, Maiuni and Kalimani ECDE centres	Support construction and renovation of ECDE centres
69.	Maiuni	Kainga stadium	Support Upgrading of stadium
70.	Maiuni	Modern talent center and rehabilitation center	Support construction of Modern talent center and rehabilitation center
71.	Kangundo	Masewani youth polytechnic	Completion and Equipping
72.	Kangundo	Mulingana Youth Polytechnic	Construction, Equipping and Staffing
73.	Kangundo	Ngulini Primary School	Construction, Equipping and Staffing of ECDE Class
74.	Kangundo	Kangundo AIC Primary School	Construction, Equipping and Staffing of ECDE Class
75.	Kangundo	Kambai Primary School	Construction, Equipping and Staffing of ECDE Class
76.	Kangundo	Kanzokea Primary School	Construction, Equipping and Staffing of ECDE Class
77.	Kangundo	Masewani Primary School	Construction, Equipping and Staffing of ECDE Class

No	Sub location	project	Activity description
78.	Kangundo	Kangundo DEB Primary School	Construction, Equipping and Staffing of ECDE Class
79.	Kangundo	Kilalani Primary School	Construction, Equipping and Staffing of ECDE Class
80.	Kangundo	Mbondoni Primary School	Construction, Equipping and Staffing of ECDE Class
81.	Kangundo	Matetani Primary School	Construction, Equipping and Staffing of ECDE Class
82.	Kangundo	Mulingana Primary School	Construction, Equipping and Staffing of ECDE Class
83.	Kangundo	Kyaaka Primary School	Construction, Equipping and Staffing of ECDE Class
84.	Kangundo	Kithatani Primary School	Construction, Equipping and Staffing of ECDE Class
85.	Kangundo	Kyai Primary School	Construction, Equipping and Staffing of ECDE Class
86.	Kangundo	Kainga Stadium	Construction
87.	Kangundo	Kangundo Central Ward Library Center	Construction, Equipping and Installation of Internet Connection
88.	Kangundo	Kangundo central stadiums	Leveling of all playing grounds in the entire ward.
89.	Kangundo	Talent Center	Construction of a talent Center in Kangundo town
Kangundo north ward			
Kiliku location			
90.	Mbilini	Unyuani Pri., Mbilini Pri. ECDE classes	Support construction of ECDE classes
91.	Mbilini	Mbilini village Youth Empowerment	Support Youth Empowerment
92.	Kiliku	St.Thomas Sec.Sch	Support Completion Of.School
93.	Kiliku	Kwamutonga Pri,Ikulu Village,Kwa Villa,Kiliku ECDE classes	Support construction of ECDE class
94.	Kiliku	Kamutonga Pri. Rehabilitation	Support construction of Polytechnic
95.	Kiliku	kamutonga primary Rehabilitation	Support Rehabilitation of primary school
96.	Kikambuani	Kikambuani ECDE Classes	Support construction of ECDE classes
97.	Kikambuani	kwa Ndiu ECDE classes,	Support construction of ECDE classes
98.	Kikambuani	St Francis new Classes	Support construction of ECDE classes
99.	Kikambuani	ECDE Teachers	Support employment of ECDE Teachers
100.	Kikambuani	ECDE classes	Support construction of ECDE classes
Kitwii location			
101.	Kitwii	Kitwii ECDE Class	Support construction of ECDE Class
102.	Kawaoni	kawaoni ECDE Classes	Support construction of ECDE classes
103.	Kawaoni	kawaoni Pri. Playground	Support Leveling of Playground
104.	Kawaoni	Kanzalu Pri. Playground	Support Leveling of Playground
105.	Kawaoni	Kwa Mbalu ECDE Classes	Construction of ECDE classes
106.	Mbilini	Kyelendu ECDE classes	Construction of ECDE classes
107.	Kikambuani	Youth polytechnic	Construction and equipping
Kathiani sub county			
Mitaboni ward			
Mitaboni location			
108.	Mitaboni	Mitaboni village social hall	Support Mitaboni village social hall to be build
109.	Mitaboni	Katunga ECDE classes	Support Katunga ECDE classes to be build

No	Sub location	project	Activity description
110.	Mathunya	Bursaries for the needy	Support Provision of bursaries to the needy
111.	Mathunya	Mathunya Youth polytechnic.	Support Establishment of Mathunya Youth polytechnic.
112.	Mathunya	ECDE classes	Support Construction of ECDE classes for Kalikya and Mathunya primary schools and employment of teachers.
113.	Kinyau	Koma Rock polytechnic	Support Staffing, power installation, equipping Koma Rock polytechnic
114.	Kinyau	ECDE classes	Support Construction of ECDE classes at Muonyweni , Kwale and Koma Rock
115.	Ngiini	Ngiini primary ECDE classrooms	Support Construction of ECDE classrooms at Ngiini primary
116.	Ngiini	Kingongoi primary ECDE classrooms	Support Construction of ECDE classrooms at Kingongoi primary
117.	Ngiini	Kavete primary ECDE classrooms	Support Construction of ECDE classrooms at Kavete primary
118.	Ngiini	Kitulu primary ECDE classrooms	Support Construction of ECDE classrooms at Kitulu primary
119.	Thinu	Thinu primary ECDE classes	Support Construction of ECDE classes at Thinu primary
120.	Thinu	Kasovya primary ECDE classes	Support Construction of ECDE classes at Kasovya primary.
121.	Thinu	Kwa Muunda ECDE classes	Support Construction of ECDE classes at Kwamuunda
122.	Thinu	Kisekini ECDE classes	Support Construction of ECDE classes at Kisekini
123.	Thinu	Thinu village polytechnic	Support Construction of Thinu village polytechnic
124.	Mitaboni	Miumbuni sub location	Equiping, staffing and Construction of miumbuni polytechnic
125.	Mitaboni	At miumbuni	Construction of miumbuni ECDE classes
126.	Mitaboni	At ngiini	Construction of ngiini polytechnic Construction of King'ongii and Kitulu ECDE
127.	Mitaboni	At kakilya	Construction of ECDE classes
128.	Mitaboni	At mwangi primary	Construction of ECDE classes
129.	Mitaboni	At mitaboni ward	Provision of bursaries to all wards
130.	Mitaboni	At kwale primary	Construction of ECDE classes
131.	Mitaboni	Mitaboni ward	Employment of more ECDE teachers in all classes, Provision of bursaries
132.	Mitaboni	Mathunya S/Location	Construction of Mathunya ECDE
Lower kaewa ward			
Lower kaewa / kaani location			
133.	Ithaeni	Kikombi and Kituluni Polytechnics	Support, polytechnic to be build at kikombi and kituluni
134.	Ithaeni	ECDE classes	Support construction of ECDE classes at Ithaeni, Makumbini kikombi and kituluni
135.	Ithaeni	Empowerment of the youth,women and the aged	Support empowering the youth,women and aged

No	Sub location	project	Activity description
136.	Kauti	Kauti youth polytechnic	Support Kauti youth polytechnic to be build
137.	Kauti	Yanzonga youth polytechnic	Support Yanzonga youth polytechnic to be build
138.	Kauti	ECDE CLASSES	Support ECDE classes to be build at AIC katitu and kitie
139.	Kauti	bursaries project	Support provision of bursaries for the needy children
140.	Kauti	Kauti secondary school play ground	leveling of playing grounds at Kauti secondary schools
141.	Kithia	kithia polytechnic	Support kithia polytechnic to be constructed
142.	Kithia	Kithimani polytechnic	Support kithimani polytechnic to be constructed
143.	Kithia	Kithia ECDE centre	Support Construction of Kithia ECDE centre
144.	Kithia	Ukavi ECDE centre	Support Construction of Ukavi ECDE centre
145.	Kithia	Wandathe ECDE centre	Support construction of Wandathe ECDE centre
146.	Kitunduni	Kithunguni Youth polytechnic	Support youth polytechnic at Kithunguni primary to be constructed
147.	Kitunduni	Bursaries	Support Bursaries provision
148.	Kitunduni	ECDE teachers	Support Employment of more ECDE teachers
149.	Kaani	Mbuuni polytechnic	Support Mbuuni polytechnic to be build
150.	Kaani	Kalala polytechnic	Support Kalala polytechnic to be build
151.	Kaani	kaani polytechnic and equip it	Support Kaani polytechnic to be renovated and equipped
152.	Kaani	kaani stadium	kaani stadium to be constructed
153.	Kaani	mbuuni stadium	mbuuni stadium to be constructed
154.	Kaani	Kikombi polytechnic	Construction, equipping and staffing
155.	Kaani	Katitu vocational training centre	Construction, equipping and staffing
156.	Kaani	Mbuuni polytechnic	Construction, equipping and staffing
157.	Kaani	Bursary	Construction, equipping and staffing
158.	Kaani	Muthala primary school	ECDE Classes Construction
159.	Kaani	Kauti primary	ECDE Classes Construction
160.	Kaani	Kithunguni primary	ECDE Classes Construction
161.	Kaani	Kasioni primary	ECDE Classes Construction
162.	Kaani	Kathuni primary	ECDE Classes Construction
163.	Kaani	Kikombi primary	ECDE Classes Construction
164.	Kaani	Ithaeni primary	ECDE Classes Construction
165.	Kaani	Makimbini primary	ECDE Classes Construction
166.	Kaani	General Mulinge	ECDE Classes Construction
167.	Kaani	Kituvu Primary	ECDE Classes Construction
168.	Kaani	Katulya primary	ECDE Classes Construction

No	Sub location	project	Activity description
169.	Kaani	Kombu primary	ECDE Classes Construction
170.	Kaani	Ivosya ECDE	ECDE Class construction
171.	Kaani	Kathuni primary	ECDE Classes Construction
172.	Kaani	Kikombi primary school	Leveling of play grounds
173.	Kaani	Kauti primary	Leveling of play grounds
174.	Kaani	Kithunguini primary	Leveling of play grounds
175.	Kaani	Kathuni primary	Leveling of play grounds
176.	Kaani	Kathuni secondary	Leveling of play grounds
Kathiani central ward			
Kathiani location			
177.	Mbee	Mutitu ECDE classes	Support Construction of ECDE classes Mutitu
178.	Mbee	Mivandoni Primary School	Construction of ECDE Class
179.	Kathiani	Isyukoni Primary School	Construction of ECDE Class
180.	Kathiani	Kitie Primary School	Construction of ECDE Class
181.	Kathiani	Kitamulu Primary School	Construction of ECDE Class
182.	Kathiani	Kusyongunu Primary School	Construction of ECDE Class
183.	Kathiani	Mukanyi Primary School	Construction of ECDE Class
184.	Kathiani	Nthunguni Primary School	Construction of ECDE Class
185.	Kathiani	Kikata Primary School	Construction of ECDE Class
186.	Kathiani	Misuuni Primary School	Construction of ECDE Class
187.	Kathiani	Lumbwa Primary School	Construction of ECDE Class
188.	Kathiani	Kyuluni Primary School	Construction of ECDE Class
189.	Kathiani	Mutondoni Primary School	Construction of ECDE Class
190.	Kathiani	Lumbwa Primary School	Construction of ECDE Class
191.	Kathiani	Mavindu Youth Polytechnic	Construction of ECDE Class
192.	Kathiani	Mukukuni Youth Polytechnic	Construction of ECDE Class
193.	Mbee	Kitamulu ECDE classes	Support Construction of ECDE classes at Kitamulu
194.	Mbee	Kikata ECDE classes	Support Construction of Kikata,ECDE classes
195.	Mbee	Mbee ECDE classes	Support Construction of at Mbee ECDE classes
196.	Mbee	Wathia ECDE classes	Support Construction of at Wathia ECDE classes
197.	Mbee	Mbee Playground	Support Provision of Mbee Playground
198.	Kathiani	Kathiani Social hall	Support Building of Social hall for Kathiani
199.	Ngoleni	County school	Support Construction of a County School
200.	Ngoleni	Kwangengi pri ECDE classes	Support Construction of ECDE classes at Kwangengi primary
201.	Ngoleni	Kwanzimbi primary school ECDE classes	Support Construction of Kwanzimbi primary school ECDE classes
202.	Ngoleni	Ngoleni primary ECDE classes	Support Construction of Ngoleni primary ECDE classes
203.	Ngoleni	Mukanyi primary ECDE classes	Support

No	Sub location	project	Activity description
			Construction of Mukanyi primary ECDE classes
204.	Ngoleni	Ngoleni polytechnic	Support Construction of Ngoleni polytechnic
205.	Ngoleni	Mwanzimbi Village polytechnic	Support Construction of Mwanzimbi Village polytechnic
206.	Lita	Mutondoni ECDE classes	Support Construction of ECDE classes at Mutondoni
207.	Lita	Kikundani pri ECDE classes	Support Construction of ECDE classes at Kikundani pri
208.	Lita	Kitie pri ECDE classes	Support Construction of ECDE classes at Kitie pri
209.	Lita	Tutors ECDE classes	Support employment of more ECDE tutors
210.	Lita	Mutondoni youth polytechnic	Support Equipping Mutondoni youth polytechnic
211.	Lita	Mutondoni pri Central playground for Kikunuani pri	Support to Provide playground for Kikunuani pri
212.	Lita	Kitie sec playground	Support to Provide playground to Kitie sec
213.	Lita	Mutondoni polytech playground	Support to Provide playground to Mutondoni polytech
214.	Lita	Mangani pri playground	Support to Provide playground to Mangani pri
215.	Lita	Kitie pri playground	Support to Provide of playground to Kitie pri
216.	Kaiani	Misuuni sec sch	Support Construction of Misuuni sec sch
217.	Kaiani	Misuuni football grond	Support Construction of Misuuni football ground for the youths
218.	Kaiani	Mukukuni to Kathiani market ECDE classes	Support Construction of ECDE classes at Mukukuni to Kathiani market
219.	Kaiani	Lumbwa ECDE classes	Support Construction of ECDE classes at Lumbwa
Upper kaewa / Iveti ward			
Iveti location			
220.	Iveti	Iveti primary school ECDE teachers	Support employment of ECDE teachers in iveti primary school
221.	Iveti	Ikoleni primary school ECDE teachers	Support employment of ECDE teachers in ikoleni primary school
222.	Kombu	Nzii polytechnic	Support polytechnic to be constructed and equipped at Kwa Nzii
223.	Kombu	kaviani primary ECDE classrooms	Support Support construction of ECDE classrooms at kaviani

No	Sub location	project	Activity description
224.	Kombu	kituli primary ECDE classrooms	Support construction of ECDE classrooms at kituli primary
225.	Kombu	Isooni primary ECDE classrooms	Support construction of ECDE classrooms at isooni primary
226.	Kombu	Mithanga primary ECDE classrooms	Support construction of ECDE classrooms at mithanga primary
227.	Kombu	kaviani primary PWDs classrooms	Support construction of physically disabled classroom at kaviani primary
228.	Kaliluni	kitale tourist football field	Support kitale tourist football field
229.	Kaliluni	Iimbani football field	Support music iimbani football field (levelling)
230.	Kaliluni	Kaliluni polytechnic	Support Renovation of Kaliluni polytechnic
231.	Kaliluni	Kaviani special school	Support Kaviani special school to be established
232.	Kaliluni	ECDE centres	Support Renovation of all ECDE centres
233.	Kaliluni	kiteng'ei secondary	Support kiteng'ei secondary to be renovated
Kaewa location			
234.	Kaewa	Kaewa special school	Support Establishment of Kaewa special school for special needs
235.	Kaewa	Kaewa ECDE school	Support Renovation of kaewa ECDE school
236.	Kaewa	kaewa dispensary	Support kaewa dispensary medical staffing
237.	Kaewa	kathalani primary ECDE	Support construction of ECDE schools kathalani primary ,
238.	Kaewa	Ngeleni primary ECDE	Support construction of ECDE schools at Ngeleni primary
239.	Kaewa	kwangolya primary ECDE	Support construction of ECDE schools kwangolya primary
240.	Kaewa	kaewa primary ECDE	Support construction of ECDE schools kaewa primary
241.	Kalunga	Primary school sports grounds	Support Rehabilitation of Primary school sports grounds
242.	Kalunga	kisovo sec school social hall	Support construction of a social hall at kisovo sec school
243.	Kalunga	kwanzonzo village polytechnic	Support construction of polytechnic at kwanzonzo village
244.	Kalunga	kwanzonzo nursery ECDE teachers	Support employment of ECDE teachersat kwanzonzo nursery
245.	Kalunga	Kalunga special school	Support special school to be established at Kalunga
246.	Upper Kaewa	Dumping site	Provision of a central dumping site
247.	Upper Kaewa	Kitenge'i ECDE class	Construction of a ECDE class
248.	Upper Kaewa	Kisovo Social Hall	Construction of a social hall
249.	Upper Kaewa	ECDE teachers	Deployment of ECDE teachers in all the ECDE centers
250.	Upper Kaewa	ECDE classes	Provision of teaching aids and Playing equipments
251.	Upper Kaewa	Leveling of play fields	Iimbani play ground

No	Sub location	project	Activity description
			Kaewa pri school Kikawani pri
252.	Upper Kaewa	Tulya village polytechnics	Construction and equipping
253.	Upper Kaewa	Village polytechnics in the ward	-Provision of driving courses -Deployment of instructors
254.	Upper Kaewa	Bursaries	-provision of bursaries to the needy students in all the schools in the ward
255.	Upper Kaewa	Kitale playing ground	-levelling of kitale playing ground
Machakos town sub county			
Kalama ward			
Kyangala Location			
256.	Kakuyuni	Kyangala ECDE centre	Support construction of Kyangala ECDE centre
257.	Kakuyuni	Kanyongo ECDE centre	Support construction of Kanyongo ECDE centre
258.	Kakuyuni	Mutuyu ECDE centre	Support construction of Mutuyu ECDE centre
Kalama location			
259.	Kalama	Kimutwa polytechnic	Equipping of Kimutwa polytechnic
260.	Kalama	ECDE classes	Construction of ECDE class at Kyangala
261.	Kalama	ECDE Classes-toilets	Construction of toilets should be age - friendly
262.	Kalama	ECDE teachers	Employment of ECDE teachers
263.	Kalama	PWDs Funds	PWDs fund be provided
264.	Kalama	Empowering of youth and women	Tree nurseries for the youth and women
265.	Nzuini	Kyandili ECDE	Support Construction of ECDE centre and ECDE toilet friendly
266.	Nzuini	Kitulani ECDE	Support Construction of ECDE centre
267.	Nzuini	Kyaviti ECDE	Support Construction of ECDE centre
268.	Nzuini	Kakalya ECDE	Support Construction of ECDE centre
269.	Nzuini	Nzuini Youth Polytechnic	Support Revival of Nzuini Youth Polytechnic
Kimutwa location			
270.	Kimutwa	Kwa Kavoo Youth Polytechnic	Support Construction of Kwa Kavoo Youth Polytechnic
271.	Kaathi	ECDE classes	Support Construction of ECDE classes
272.	Kaathi	Youth groups and other groups	Support Funding youth groups and other groups
273.	Kinoin	Kinoin Primary ECDE	Support Establishment of ECDE centre at Kinoin primary
274.	Kinoin	Ivutini Primary ECDE	Support Ivutini Primary ECDE centre
275.	Kinoin	Kisyan Primary ECDE	Support Establishment of ECDE centre at Kisyan Primary
276.	Kinoin	Kiatuni Primary ECDE	Support Establishment of ECDE centre at Kiatuni Primary
277.	Kinoin	Kathianioni Primary ECDE	Support Establishment of ECDE centre at Kathianioni Primary
278.	Kinoin	Kinoin teachers	Support Employment of ECDE teachers
279.	Kyangala	Uleeni Primary School	Support Renovation, establishment of ECDE centre
280.	Kyangala	Kyangala Township	Support Renovation of Kyangala Township
281.	Kyangala	Kyangala Girls'	Support Establishment of new laboratory

No	Sub location	project	Activity description
282.	Kyangala	Kyangala Boys'	Support Renovation of Kyangala Boys'
283.	Kyangala	Kithangaini Nursery	Support Expansion of Kithangaini Nursery
284.	Kyangala	Township Nursery	Support Expansion of Township Nursery
285.	Kyangala	Kyangala township	Support Construction of classrooms for PWDs
286.	Kyangala	Primary and secondary schools toilets	Support Construction of toilets
287.	Kyangala	Social hall Centre market	Support Construction of social hall
Mua ward			
Mua location			
288.	Mikuyu	Vota Primary School ECDE	Support Construction of ECDE class
289.	Katelembo	Proposed Uiini ECDE	Support Construction of ECDE centre
290.	Katelembo	Proposed Kiliani ECDE	Support Construction of ECDE centre
291.	Katelembo	Proposed Iviani ECDE	Support Construction of ECDE centre
292.	Katelembo	Proposed Kanaani ECDE	Support Construction of ECDE centre
293.	Katelembo	Proposed Kyunguni ECDE	Support Construction of ECDE centre
294.	Katelembo	Kavovi Pri.Compound	Support Flatening of compound
295.	Kyanda	Kaluluini & Timuya village ECDE Centre	Support Construction of ECDE centre
296.	Kyanda	Kyanda Primary School	Support Renovation of Kyanda Primary School
297.	Kyanda	Makyau Primary School	Support Renovation of Makyau Primary School
298.	Kyanda	Ngomeni Primary School	Support Renovation of Ngomeni Primary School
299.	Mua hills	Youth polytechnic (Kyasila)	Support Construction of youth polytechnic
300.	Mua hills	ECDE centre Kathimani AIC	Support Construction of ECDE centre
301.	Mua	Kimau	Renovation of ECDE classes
302.	Mua	Kyamutheka	Renovation of ECDE classes
303.	Mua	Kyaani	Construction of ECDE classes and primary school
304.	Mua	Ngungu nyumu	Construction of ECDE classes
Muvuti / Kiima kimwe ward			
Kiima kimwe location			
305.	Muvuti	Employment of youths	Support Employment of youths
306.	Muvuti	Youth fund	Support provision of Youth fund
307.	Muvuti	Talent nurturing	Support Talent nurturing
308.	Muvuti	Scholarship for youths	Support Providing scholarships for youths
309.	Muvuti	Training centres	Support Introduction of vocational training centres
310.	Muvuti	Community resource centres	Support Construction and rehabilitation of community resource centres
311.	Muvuti	Mentorship programmes for youths	Support Initiation of mentorship programmes for youths
Kiima kimwe location			
312.	Muvuti	Mwaanyani Primary School	Support Face lifting and equipping
313.	Muvuti	Uamani nursery	Support Face lifting and equipping
314.	Muvuti	Kalumoni nursery	Support Face lifting and equipping
315.	Muvuti	Kyeni nursery	Support Face lifting and equipping
316.	Muvuti	Mwanyani Primary School	Support Leveling of playing ground
317.	Muvuti	Kyeni Primary School	Support Leveling of playing ground
318.	Mwanyani	Polytechnic	Support Construction of polytechnic
319.	Mwanyani	Kathaayoni nursery school	Support Construction of Kathaayoni nursery school

No	Sub location	project	Activity description
320.	Mwanyani	Kyangoma nursery school	Support Construction of Kyangoma nursery school
321.	Mbilini	Mbilini ECDE centre	Support Construction of ECDE centre
322.	Mbilini	Mbilini Polytechnic	Support Construction of Mbilini polytechnic
323.	Kiima Kimwe	Iluvya ECDE centre	Support Construction of ECDE centre
324.	Kiima Kimwe	Iluvya polytechnic	Support Construction of youth polytechnic
325.	Muthini	Kathayooni Primary School	Support Fencing of Kathayooni Primary School
326.	Katoloni	ECDE centre at Kathama area	Support Establishment of ECDE centre
327.	Katoloni	Village polytechnic	Support Construction of Village polytechnic
328.	Kivandini	Nthunguni nursery	Support Construction of Nthunguni nursery
Machakos central ward			
Machakos central location			
329.	Mjini	Machakos School-Machakos Primary-Muswikani	Support Construction of classes
330.	Mjini	Adult education	Support Provision of adult education
331.	Mjini	Skilled based training	Support Provision of skilled based training at the churches and health centres
332.	Mjini	GBV Rescue centres	Support Construction of rescue centres whereby the victims of gender based violence, drug abusers can be taken care of
333.	Mjini	Machakos County rehabilitation centres	Support Construction of rehabilitation centres
334.	Mjini	Library	Support Construction of library
335.	Mjini	Resource centre	Support Construction of resource centre
336.	Mjini	Talent nurturing	Support Nurturing of talents
337.	Mjini	Community resource centre	Support Construction of community resource centre
338.	Mjini	Bursaries	Support Issuing bursaries for the needy students
339.	Mjini	Youth fund	Support Provision of youth fund
340.	Mjini	Old people cash transfer	Support Availing cash transfer to the elderly and the disadvantaged
341.	Mjini	Employment of PWDs	Support Employment of PWDs
342.	Miwani	ECDE centres	Support Establishment of ECDE centres around Miwani and Machakos college
343.	Kiandani	Adult education	Support Introduce adult education centres
344.	Kiandani	Equiping youth centre	Support Equiping youth centre
345.	Kiandani	Kithayoni rehabilitation centre	Support Construction of a rehabilitation centre
346.	Kiandani	Adult education	Support Initiation of adult education
347.	Kiandani	Youth centres	Support Equiping youth centres
348.	Kiandani	Machakos library	Support Renovation of Machakos library
349.	Kiandani	Mukalala Primary school	Support Upgrading of school
350.	Kiandani	Resource centre for PWDs	Support Construction of resource centre
351.	Kiandani	Machakos rehabilitation centre	Support Construction of Machakos rehabilitation centre
352.	Kiandani	Adult education	Support Equiping and construction of classrooms
353.	Kiandani	Teachers for adult education	Support Employment of teachers

No	Sub location	project	Activity description
354.	Kiandani	Youth talent academy	Support Construction of talent academy
355.	Kiandani	PWDs sports kitty	Support Provision of sports kitty
356.	Kiandani	Local talent empowerment	Support Empowerment of local talents
357.	Kiandani	Youth fund	Support Provision of youth fund
358.	Kiandani	Youth empowerment centres/health care facilities	Support Construction of youth rehabilitations centres/ health care facility
359.	Upper Kiandani	Vocational training institutions	Support Establishment of vocational training institutions
360.	Upper Kiandani	Widows and orphans Fund	Support Channeling widows and orphansfunds through churches
361.	Upper Kiandani	youth empowerment	Support Provision of land to start a skill based training for the youth
362.	Upper Kiandani	Pastors' saccos	Support Reviving pastors' saccos
363.	Machakos	Kyambuko, Ikokani, Kusyomomo miwani, Misakwani, and Kiandani	Construction of ECDE Classes
364.	Machakos	Machakos Town Vocational Center	Construction of Vocational Centre in Machakos Town
Mumbuni north ward			
Mumbuni location			
365.	Mumbuni North	Bursary funds	Support Increase the funds to 4 million per year
366.	Kasinga	Mumbuni North	Construction of a polytechnic and ICT incubation hub
367.	Mung'ala	ECDE classes	Construction of ECDE classes at Mung'ala primary school.
368.	Mung'ala	Mung'ala coffee factory	Construction of polytechnic and ICT lab
369.	Lower Kiandani	Manza primary school	Support Construction of ECDE classes
370.	Kasinga	ECDE classes	Support Construction of ECDE classes at all 7 schools
371.	Lower Kiandani	ECDE classes at Miw'ongoni Primary school	Support construction
372.	Kasinga	ECDE program	Support Employment of atleast 2 teachers in each school
373.	Kasinga	Kiangini primary school	Support Leveling of sports ground
374.	Kasinga	Kathese Primary School	Support Leveling of sports ground
375.	Mumbuni	Youth and women empowerment fund	Support Empowering women and youth
376.	Mumbuni	Adult education centre	Support Construction of adult education centres
377.	Mumbuni North	Mung'ala, Kiangini, Kathese, Kasinga and Kyanguli primary schools	Levelling of playing fields
378.	Mumbuni	Kisooni Catholic Church	Levelling church playground
379.	Mumbuni	Table banking	Provision of funds for social welfare
Kola / Muumandu ward			
Lumbwa location			
380.	Muumandu	Old age fund	Support fund for the elderly
381.	Muumandu	Drug abuse campain	Fund drug abuse awareness campain
382.	Muumandu	Widow and widowers fund	Give support for widows and widowers through the church
383.	Muumandu	Kyanguli youth empowerment	Support Kyanguli youth empowerment
384.	Muumandu	Kivandini bursaries	Support Kivandini bursaries
385.	Muumandu	Kyanguli bursaries	Support Kyanguli bursaries
386.	Muumandu	All Public Primary Schools in Kola Ward	Construction of ECDE class

No	Sub location	project	Activity description
387.	Muumandu	Katanga Youth Polytechnic	Construction of Youth Polytechnic
388.	Muumandu	Lumbwa polytechnic	Rehabilitation and upgrading
389.	Muumandu	Iuyni Polytechnic	Construction
390.	Muumandu	Nzaini ECDE centre	Equipping
391.	Katuaa	Iyuni Stadium	Construction
392.	Kola	Levelling of all playing grounds in all the public primary schools for the youths to nature their sports talent.	Support Katanga polytechnic
393.	Kola	Katanga ECDE centre	Support Katanga ECDE centre
394.	Kola	Lumbwa polytechnic	Support Lumbwa polytechnic
395.	Kola	Technical college	Support Technical college
396.	Kola	Vocational center	Support Vocational center
397.	Kola	Minyala polytechnic	Support Minyala polytechnic
398.	Kola	Kola county land polytechnic	Support Kola county land polytechnic
399.	Kola	Kikumbo polytechnic	Support Kikumbo polytechnic
400.	Kola	School for special education	Support School for special education
401.	Kola	Minyala ECDE centre	Support Minyala ECDE centre
Kola location			
402.	Katanga	Katanaga polytechnic	Support Construction of youth polytechnic
403.	Kola	Katuaa area	Support Construction of social hall
Mutituni Ward			
404.	Mutituni	Mutituni , kasaini,mbukoni, Kilaini,ngomeni,metuma, Kwa Kitaa,Keaa, Kithima, Yakamete, Kamuthanga, Kivutini Ecde classes	Construction of ECDE classes
Masinga sub county			
Kivaa ward			
Kivaa location			
405.	Kaewa	Kituneni primary school	Support Construction of ECDE classes at kituneni primary school
406.	Kaewa	Itooma primary school	Support Construction of ECDE classes at itooma primary school
407.	Kaewa	Kwamutumba primary school	Support Construction of ECDE classes at kwamutumba primary school
408.	Kaewa	Kisaani primary school	Support Construction of ECDE classes at kisaani primary school
409.	Kaewa	Kituneni primary school - 1	Support Employment of more ECDE teachers/ caregivers for kituneni primary school - 1
410.	Kaewa	Itooma primary school	Support Employment of more ECDE teachers/ caregivers for itooma primary school
411.	Kaewa	Exercise books, geometrical sets and pens.	Support Provision of exercise books, geometrical sets and pens.
412.	Kaewa	Schools	Support Fencing of all schools
413.	Kaewa	Feeding programme	Support School feeding programme
414.	Kaewa	Women fund	Support 500M for women
415.	Kaewa	Youth fund	Support 500M for youth
416.	Kaewa	Pwd fund	Support 500M for pwd
417.	Kaewa	Self-help groups fund	Support 500M for self-help groups
418.	Kaewa	Aged fund	Support 500M for the aged
419.	Kaewa	Orphans fund	Support 300M for orphans

No	Sub location	project	Activity description
420.	Iiani	Uvaini primary	Support Construction of ECDE classes at uvaini primary
421.	Iiani	City cotton primary	Support Construction of ECDE classes at city cotton primary
422.	Iiani	Iiani primary	Support Construction of ECDE classes at iiani primary
423.	Iiani	Kiseuni primary	Support Construction of ECDE classes at kiseuni primary
424.	Iiani	ECDE teachers	Support Employment of 2 ECDE teachers exercise books
425.	Iiani	Geometrical sets & pens	Support Geometrical sets & pens
426.	Iiani	Fencing Schools	Support Fencing of all schools
427.	Iiani	School feeding program	School feeding programme
428.	Iiani	Youths fund	Support provision of youth funds
429.	Iiani	Women fund	Support provision of women funds
430.	Iiani	Self-help groups fund	Support provision of self-help groups
431.	Iiani	Orphans fund	Support orphans fund
432.	Iiani	Pwd fund	Support for pwd fund
433.	Iiani	Old people fund	Support for elderly peoples fund
434.	Kithyoko	Mwatungo Primary	Construction of ECDE Classes
435.	Kithyoko	Kyaani	Construction of an ECDE class.
436.	Kithyoko	Kithula	Construction of public toilets
437.	Kithyoko	Kithula	Construction and fencing of a Primary School.
438.	Kithyoko	Kithula	Provision of a feeding program.
439.	Kithyoko	Kyaani Primary	Employment of an ECDE teacher
440.	Kithyoko	Vondeni Primary	Fencing.
441.	Kithyoko	Youth Empowerment	To be provided with Kshs. 100M.
442.	Kithyoko	Kamunyu Primary School	Construction of toilets.
443.	Kithyoko	Nunguni Primary School	Construction of an ECDE class
444.	Kithyoko	Kithula Primary	Employment of an ECDE teacher
445.	Kithyoko	Vondeni Primary School	Employment of an ECDE teacher
446.	Kivaa	Kivaa	Women fund of Kshs. 500M.
447.	Kivaa	Kivaa	Elderly fund of Kshs. 500M.
448.	Kivaa	Kivaa	PWD's fund of 300M.
449.	Eendei	Ndungoni Primary	Construction of an ECDE class and a teacher.
450.	Iiani	Iiani Primary	Construction and equipping of ECDE class
451.	Iiani	Uvaini Primary	Construction and equipping of ECDE class
452.	Thatha	Kamuuni Primary	Construction and equipping of ECDE class
453.	Kaewa	Kyeeni Primary	Construction and equipping of ECDE class
454.	Kaewa	Kaewa Primary Schools	Free feeding program
455.	Kaewa	Kamuthumba Primary	Employment of an ECDE teacher
456.	Kaewa	Kaewa	Construction of a youth polytechnic
457.	Kaewa	Kaewa Primary Schools	Equipping of ECDE classes
458.	Kaewa	Kanguu Primary	Construction and equipping of ECDE class
Kithyoko location			
459.	Thatha	Thatha primary ECDE teachers	Support Employment of ECDE teachers at thatha primary
460.	Thatha	Ndeleni primary ECDE teachers	Support Employment of ECDE teachers ndeleni primary

No	Sub location	project	Activity description
461.	Thatha	Kimuuni primary ECDE teachers	Support Employment of ECDE teachers kimuuni primary
462.	Thatha	Kyuasinii primary ECDE teachers	Support Employment of ECDE teachers kyuasinii primary
463.	Thatha	Katisaa primary ECDE teachers	Support Employment of ECDE teachers katisaa primary
464.	Thatha	Kalilu primary ECDE teachers	Support Employment of ECDE teachers kalilu primary
465.	Thatha	Ngomeni-primary ECDE teachers	Support Employment of ECDE teachers ngomeni-primary
466.	Thatha	Inyanzaa primary ECDE teachers	Support Employment of ECDE teachers inyanzaa primary
467.	Thatha	Kaliluni primary ECDE classes	Support Construction of ECDE classes at kaliluni
468.	Thatha	Ndatani ECDE classes	Support Construction of ECDE classes at ndatani
469.	Thatha	Ngomeni ECDE classes	Support Construction of ECDE classes at ngomeni
470.	Thatha	Inyanzaa ECDE classes	Support Construction of ECDE classes at inyanzaa
471.	Thatha	Ndelekeni ECDE classes	Support Construction of ECDE classes at ndelekeni
472.	Thatha	Kimuuni ECDE classes	Support Construction of ECDE classes at kimuuni
473.	Thatha	Kambosyo ECDE classes	Support Construction of ECDE classes at kambosyo at ravelo
474.	Thatha	Kyuasini ECDE classes	Support Construction of ECDE classes at kyuasini
475.	Thatha	Thatha ECDE classes	Support Construction of ECDE classes at thatha
476.	Thatha	Protection fund	Support Social protection fund for old women and men, the youth, the disabled, orphans widows and widowers.
477.	Miangeni	Iuumayouth polytechnic	Support Construction of iuuma youth polytechnic
478.	Miangeni	ECDE classes	Support Construction of ECDE classes at
479.	Miangeni	Iuuma primary	Support Construction of ECDE classes at iuuma primary
480.	Miangeni	Mbingoni primary	Support Construction of ECDE classes at mbingoni
481.	Miangeni	Iuuma miangeni primary	Support Construction of ECDE classes at iuuma miangeni
482.	Miangeni	Kwa nzui primary	Support Construction of ECDE classes at kwa nzui
483.	Miangeni	Makutano primary	Support Construction of ECDE classes at makutano
484.	Miangeni	Kingangani primary	Support Construction of ECDE classes at kingangani
485.	Miangeni	ECDE teachers	Support Employment of ECDE teachers at
486.	Miangeni	Mbingoni primary	Support Employment of ECDE teachers at mbingoni
487.	Miangeni	Iuuma primary	Support Employment of ECDE teachers at iuuma primary

No	Sub location	project	Activity description
488.	Miangeni	Kingangani primary	Support Employment of ECDE teachers at kingangani primary
489.	Miangeni	Kaonyweni primary	Support Employment of ECDE teachers at kaonyweni
490.	Miangeni	Old people fund	Support Old men and women fund
491.	Miangeni	Orphans fund	Support for orphans fund
492.	Miangeni	PWDs fund	Support for PWDs fund
493.	Miangeni	Youth fund	Support for youth fund
494.	Miangeni	Women fund	Support for women fund
495.	Miangeni	Self-help groups fund	Support Self-help groups fund
496.	Kithyoko	Old people fund	Support Old men and women fund
497.	Kithyoko	Self-help groups fund	Support Self-help groups fund
498.	Kithyoko	PWDs fund	Support PWDs fund
499.	Kithyoko	Classrooms and teachers	
500.	Kithyoko	Mukengesya primary school	Support Construction of classrooms and employment of teachers for mukengesya primary school
501.	Kithyoko	Telanthi primary school	Support Construction of classrooms and employment of teachers for telanthi primary school
502.	Kithyoko	Aic katuu primary school	Support Construction of classrooms and employment of teachers for aic katuu primary school
503.	Kithyoko	Ngomano nursery school	Support Construction of classrooms and employment of teachers for ngomano nursery school
504.	Eendei	Eendei ECDE centre	Support Construction of classrooms and employment of teachers for ndewa nursery school
505.	Eendei	Uthithu ECDE centre	Support Construction of ECDE centres at uthithu
506.	Eendei	Kyeni ECDE centre	Support Construction of ECDE centres at kyeni
507.	Eendei	Kanyonga ECDE centre	Support Construction of ECDE centres at kanyonga
Masinga central ward			
Kangonde location			
508.	Kangonde	Kitangani primary ECDE classes	Support Construction of Kitangani primary ECDE classes
509.	Kangonde	Kangonde primary ECDE classes	Support Construction of Kangonde primary ECDE classes
510.	Kangonde	Katuta primary ECDE classes	Support Construction of Katuta primary ECDE classes
511.	Mikuyuni	Kithambioni ECDE classes	Support Construction of Kithambioni ECDE classes
512.	Mikuyuni	Mikuyuni primary ECDE classes	Support Construction of Mikuyuni primary ECDE classes
513.	Mikuyuni	Kwa kaindi ECDE classes	Support Construction of Kwa kaindi ECDE classes
514.	Mikuyuni	uvaini ECDE classes	Support Construction of uvaini ECDE classes
Masinga location			
515.	Katulye	Ngukemwe ECDE centre	Support Construction of classrooms

No	Sub location	project	Activity description
516.	Katulye	Katulye ECDE centre	Support Construction of classrooms
517.	Katulye	Kituneni ECDE centre	Support Construction of classrooms
518.	Katulye	Katothya ECDE centre	Support Construction of classrooms
519.	Katulye	Kwa mavui ECDE centre	Support Construction of classrooms
520.	Katulye	Makongeni ECDE centre	Support Construction of classrooms
521.	Katulye	Engineer mutuku ECDE centre	Support Construction of classrooms
522.	Katulye	Bursaries	Support Provision of bursary
523.	Musumaa	Manyanzaani ECDE classes	Support Upgrading of Manyanzaani ECDE classes
524.	Musumaa	Mililuni kwa mutuku ECDE centre	Support Construction of Mililuni kwa mutuku ECDE centre
525.	Musumaa	Kivuthi polytechnic	Support Completion of Kivuthi polytechnic
526.	Musumaa	Youth group fund	Support Provision of Youth group fund
527.	Musumaa	Women fund	Support Provision of Women fund
528.	Musumaa	Self help group fund	Support Provision of Self help group fund
529.	Masinga	Masinga social hall	Construction
530.	Masinga	Masinga stadium	Construction
531.	Masinga Central	Musumaa ECDE class and toilet	Support construction of Musumaa ECDE class in Musumaa Primary school
532.	Masinga Central	Kikumini primary school	construction and equipping
533.	Masinga Central	Uluutya, Kiuini, Kavwea Primary school	construction and equipping of ECDE class
534.	Masinga Central	Kyeteni ECDE Center	Renovation and equipping
535.	Masinga Central	Uunduani ECDE	construction, equipping and construction of toilet
Muthesya ward			
Muthesya location			
536.	Kathukini	Mataka ECDE classes	Support Construction of Mataka ECDE classes
537.	Kathukini	Inyanzaani ECDE classes	Support Construction of Inyanzaani ECDE classes
538.	Kathukini	Kathiani .C.D.E classes	Support Construction of Kathiani ECDE classes
539.	Kathukini	Kwamboo ECDE classes	Support Construction of Kwamboo ECDE classes
540.	Kathukini	Milaani EC.D.E classes	Support Construction Milaani EC.D.E classes
541.	Kathukini	Bursaries issue	Support Provision of bursaries
542.	Kathukini	Misuuni pri. School playing ground	Support Lavelling of playing ground
543.	Kathukini	Iiani pri. School playing ground	Support Lavelling of playing ground
544.	Kathukini	Kathukini pri. School playing ground	Support Lavelling of playing ground
545.	Kathukini	Kwamboo pri. School playing ground	Support Lavelling of playing ground
546.	Kathukini	Misuuni polytechnic equipment	Support provision of equipment
547.	Kathukini	Mataka market polytechnic	Support Construction of Mataka market polytechnic
548.	Kathukini	Old people funds	Support Pension funds
549.	Kathukini	Payment of village elders	Support Payment of Payment of village elders
550.	Muthesya	Old people funds	Support Provision of funds for the elderly
551.	Muthesya	Lungulueni polytechnic	Operationalize Lungulueni polytechnic

No	Sub location	project	Activity description
552.	Muthesya	Muthesya pri. School ECDE	Support Construction of Muthesya pri. School ECDE
553.	Muthesya	Kikomba pri. School ECDE	Support Construction of Kikomba pri. School ECDE
554.	Milaani	Supply of games kits for milaani club	Support Supply of games kits for club
555.	Milaani	Supply of games kits for ngwenya club	Support Supply of games kits for club
556.	Milaani	Supply of games kits for nguumo club	Support Supply of games kits for club
557.	Milaani	Supply of games kits for kakuyuni club	Support Supply of games kits for club
558.	Milaani	Supply of games kits for kimaimba club	Support Supply of games kits for club
559.	Milaani	Supply of games kits for nzii club	Support Supply of games kits for club
560.	Milaani	Training of dippers	Support Training
561.	Milaani	Old people fund	Support old people fund
562.	Kikule	Kikule polytechnic	Construction and equipping
563.	Kikule	Kikule primary ECDE class	Construction
564.	Kikule	Likoni primary school ECDE class	Construction
565.	Kikule	Mwambani pri school ECDE	Construction
566.	Kikule	Kuthea primary ECDE	Construction
567.	Kikule	Mwendwa pri school ECDE	Construction
568.	Kikule	Lulamba ECDE	Construction
569.	Kikule	Kuwait Pri sch ECDE	Construction
570.	Kikule	muambani	Construction of ecde classes
571.	Kikule	Ecd teachers	Employment of ECD teachers
572.	Muthesya	Kaseve pri Kwambo Kikomba	Construction and equipping of ECDE classes
573.	Muthesya	bursary	Provision of bursary to all students
574.	Kathukini	Kathukini primary, Kwambo primary Misuuni primary, Iiani primary	construction and equipping of ECD classes
575.	Kathukini	Misuuni polytechnic	Construction and equipping
576.	Milaani	Kamaimba primary, Nzii primary	Construction and equipping of ECDE classes
Ndithini ward			
Ndithini location			
577.	Ndithini	Mananja polytechnic	Support Construction of Mananja polytechnic
578.	Ndithini	Tum tum polytechnic	Support Improvement of the Tum tum polytechnic
579.	Ndithini	Kiatineni polytechnic	Operationalize Kiatineni polytechnic
580.	Ndithini	Ndithini polytechnic	Support equipping of Ndithini polytechnic
581.	Ndithini	Mbusyani and kavilila play ground	Support acquisition of school play grounds at mbusyani and kavilila
582.	Ndithini	Muri farm	adult education
583.	Ndithini	Ndithini	Teaching older people digital technologies
584.	Ndithini	Tumtum polytechnic	needs instructors
585.	Ndithini	Muri farm-ECD	Employing ECD teachers
586.	Ndithini	Muri farm polytechnic	Constructing of youth polytechnic
587.	Ndithini	Ndithini	Provision of money for the elderly

No	Sub location	project	Activity description
588.	Ndithini	Women groups	need financial help from the county, government
589.	Ndithini	Ndovoini primary	Construct and equip a facility for the disabled.
590.	Ndithini	Ndela primary	ECDE class construction
591.	Ndithini	Mananja primary	ECDE class construction
592.	Ndithini	Tumutumumu Primary	ECDE class construction
593.	Ndithini	Kwa Muthike Primary	ECDE class construction
594.	Ndithini	Kavilila primary	ECDE class construction
595.	Ndithini	Matema Primary	ECDE class construction
596.	Ndithini	Tana Ranch Primary	ECDE class construction
597.	Ndithini	Manguli Primary	ECDE class construction
598.	Ndithini	Katulye Primary	ECDE class construction
599.	Ndithini	Ndovoini Primary	ECDE class construction
600.	Ndithini	Green Hill primary	ECDE class construction
601.	Ndithini	Tumutumumu politechnic	Equiping and Extension
602.	Ndithini	Manguli Primary school	Levelling school field
603.	Ndithini	Matama primary	Levelling school field
604.	Ndithini	Ndela primary	Levelling school field
605.	Ndithini	Ndithini primary	Levelling school field
606.	Ndithini	All primary schools	Provision of sporting equipment such as balls
607.	Ndithini	Mananja	Construction and Operationalization of and adult education center.
608.	Ndithini	Ndithini ward youth fund	Provision of a youth revolving fund
609.	Ndithini	Kivani ECDE teachers	Support Emplyment of ECDE teacher
610.	Kivani	Tum tum aldult education	Support Emplyment of more teachers
611.	Kivani	Ndithini aldult education	Support Employment of more teachers
612.	Kivani	Ndithini ECDE teachers	Support Employment of more teachers
613.	Kivani	Elderly fund	Support Provision of welfare fund for the elderly
Manaja location			
614.	Kasuvilo	Kavilila pri school	Support Kavilila primary school needs improvement in its condition
615.	Kasuvilo	ECDE class	Support Repair of kavilila ECDE class
616.	Kasuvilo	Mukunike ECDE	Support Construction of a ECDE class
617.	Kasuvilo	Mathengeta primary	Support class construction
618.	Ndithini	Kavilila pri school	Levelling of a school play ground
Ekalakala ward			
Ekalakala location			
619.	Nzukini	Nzukini ,koo ,kauti ,uvaani primary	Support Construction of ECDE classes
620.	Ekalakala	Ekalakala vocational training	Construction of 2 dormitories and administration block

No	Sub location	project	Activity description
621.	Ekalakala	Malanzau, kakuku, kyeni,kathini,isyukoni	Support Construction of ECDE classes and staffing and nursery school at malanzau, kakuku, kyeni, kathini and isyukoni
Ikatini location			
622.	Itunduimuni	Kwamutisya, kwa mulinga,kwa kalunde,mathauta nursery school	Support Construction of ECDE classrooms
623.			
Matungulu sub county			
Matungulu north ward			
Kiboko location			
624.	Kiboko	Itetani ECDE	Support Construct Itetani ECDE classes
625.	Kiboko	Kwa Muitu ECDE	Support Construct Kwa Muitu ECDE classes
626.	Kiboko	Donyo coffee ECDE	Support Construct Donyo coffee ECDE classes
627.	Kiboko	Kitambaasye ECDE	Support Construct Kitambaasye ECDE classes
628.	Kiboko	St Jude polytechnic	St Jude polytechnic to be constructed at kwa mutu primary
629.	Kayata	Iviani ECDEclass	Support Construction of Iviani ECDEclass
630.	Kayata	Ngunga ECDE class	Support Construction ofNgunga ECDE class
631.	Kayata	Philip ECDE class	Support Construction ofPhilip ECDE class
632.	Kayata	kangemi polytechnic	Support kangemi Polytechnic to be constructed and equipped
633.	Kayata	PWDs Education, Youth and Social welfare	Support Provision of Education, Youth and Social welfare to PWDs
634.	Uamani	Kwa Mutu primary school ECDE	Support Kwa Mutu primary school ECDE to be constructed
635.	Uamani	Kamani primary school ECDE	Support Kamani primary school ECDE to be constructed
636.	Uamani	Mithini primary school ECDE	Support Mithini primary school ECDE to be constructed
637.	Uamani	Youth polytechnic	Support Youth polytechnic to be constructed
638.	Uamani	Kisitimani primary	Support Kisitimani primary to be constructed and equipped
639.	Donyo town	Youth polytechnic	Support Establishment of Youth polytechnic at Donyo primary
640.	Donyo town	PWDs schools	Support PWDs schools for primary schools children to be constructed
Matungulu east ward			
Matungulu location			
641.	Kambusu	Katwanyaa primary ECDE Centre	Support ECDE Centre at Katwanyaa primary to be constructed
642.	Kambusu	Kanzalu primary ECDE Centre	Support Kanzalu primary ECDE Centre to be constructed
643.	Kambusu	Kambusu primary ECDE Centre	Support Kambusu primary ECDE Centre to be constructed
644.	King'oti	King'oti primary ECDE Centre	Support King'oti primary ECDE Centre to be constructed
645.	King'oti	Kinyui primary ECDE Centre	Support Kinyui primary ECDE Centre to be constructed

No	Sub location	project	Activity description
646.	Muthwani	Kyekoyo primary ECDE Centre	Support Kyekoyo primary ECDE Centre to be constructed
647.	Mwatati	Kambusu polytechnic	Support Kambusu polytechnic to be constructed and equipped
648.	Mwatati	Kambusu ECDE	Support Kambusu ECDE classes to be build
649.	Mwatati	Busaries	Support Busaries to be awarded
650.	Mwatati	Schollarship	Support Scholarships to be awarded
651.	Kambusu	Polytechnic kanzau secondary school	Support construction of polytechnic at kanzau secondary school to be constructed
652.	Kambusu	P.W.D's Education	Support PWDs free education
653.	Matunguu East	Mwatate ECD Class	Construction
654.	Matunguu East	Itheuni primary ECDE	Construction
655.	Matunguu East	Muumoni primary ECDE	Construction
656.	Matunguu East	Uamaui Primary ECDE	Construction
657.	Matunguu East	Kinyui primary ECDE	Construction
658.	Matunguu East	Kyekoyo primary ECDE	Construction
659.	Matunguu East	Itheuni primary ECDE	Construction
660.	Matunguu East	Kingoti primary ECDE	Construction
661.	Matunguu East	ECDE centre for People with disabilities	Construction
662.	Matunguu East	Bursaries	Provision
663.	Matunguu East	Kanzalu polytechnique	Rehabilitation and equipping
Tala ward			
Tala location			
664.	Tala	Bursaries	Support Bursaries to be awarded
665.	Katine	Katine TTI computer labs	Support equipping of computer labs
666.	Katine	Katine TTI land	Support Katine TTI land expansion
667.	Katine	Katine TTI Mechanical workshop	Katine TTI needs a Mechanical workshop to be constructed
668.	Katine	Katine TTI Motor vehicle	Katine TTI needs a Motor vehicle for training and driving school
669.	Katine	Katine TTI Library	Katine TTI needs a Library to be constructed
670.	Katine	Katine TTI Hostels	Katine TTI needs Hostels
671.	Sengani	Sengani ECDE CLASSESS	Support ECDE CLASSESS to be constructed
672.	Sengani	Sengani Polytechnic	Support construction of sengani Polytechnic
673.	Kyaume	ECDE Classes in all primary schools	Support ECDE Classes in all primary schools to be constructed
674.	Kyaume	Kyaume polytechnic	Construction
675.	Katine	Katine polytechnic	Rehabilitation and equipped
676.	Katine	Wamunyu ABC primary school	Leveling of playing ground
Kyelani ward			
Kyelani location			
677.	Kyelani	ECDE classroom	Support ECDE classroom to be constructed
678.	Kyelani	Kyelani – Kisioni ECDE classes	Kyelani – Kisioni ECDE classes to be build
679.	Kyelani	Kyelani Vocational Training Centre	Construction of workshops and offices and toilets
680.	Kyelani	Kyelani Vocational Training Centre	Employ more staff /instructor in kyelani polytechnic

No	Sub location	project	Activity description
681.	Kyeleni	Kyeleni Vocational Training Centre	Perimeter fencing
682.	Kyeleni	Kyeleni Vocational Training Centre	Instructional and training materials
683.	Kyeleni	Kyeleni Vocational Training Centre	Course tools and equipment
684.	Kyeleni	Kyeleni Vocational Training Centre	Constructional of lecture rooms
685.	Kyeleni	Kyeleni Vocational Training Centre	Absorption of B.O.M instructors to county payroll
686.	Kyeleni	ECDE classes in Kyeleni	Support ECDE classes in Kyeleni to be constructed
687.	Kyeleni	ECDE classes in Kitooni	Support ECDE classes in Kitooni to be constructed
688.	Kyeleni	ECDE classes in Mauu	Support ECDE classes in Mauu to be constructed
689.	Kyeleni	ECDE classes in Kabati	Support ECDE classes in Kabati to be constructed
690.	Nzambani	Nzambani primary school	Support Completion of Nzambani primary school
691.	Nzambani	Kwakaveti ECDE	Support construction of Kwakaveti ECDE class
692.	Nzambani	Kithayoni ECDE	Support construction of Kithayoni ECDE classes
693.	Nzambani	Kiatineni ECDE	Support construction of Kiatineni ECDE classes
694.	Nzambani	P.W.D's Fund	Support of PWDs with funds
695.	Nzambani	Orphan & old aged	Orphans & old aged to be supported
696.	Kituluni	ECDE classes	Support ECDE classes to be constructed
697.	Kituluni	ICT center at kituni	Support ICT center at kituni to be constructed
698.	Kituluni	Kwa Mauu ECDE centre	Construction of Kwa Mauu ECDE centre
699.	Kituluni	Kabati ECDE centres	Construction of Kabati ECDE
700.	Kituluni	Kituluni vocational training centre	ICT center to be constructed
701.	Kituluni	Kituluni vocational training centre	Assist with equipment and learning materials
702.	Kituluni	Kituluni vocational training centre	Build workshop for the institution
703.	Kituluni	Kituluni vocational training centre	Build hostels/ dormitories
704.	Kituluni	Kituluni vocational training centre	Building of a dining hall
705.	Kituluni	ECDE class	Kituluni primary ECDE class to be build
706.	Kituluni	Kituluni youth	Kituluni youth to be provided with jobs
707.	Kituluni	Kituluni Self help group	To be funded for their project
708.	Kituluni	Kwa Matata weirs	Kwa Matata weits to be repaired
709.	Kwale	Kathiani ECDE class	Support construction of Kathiani ECDE class
710.	Kwale	ECDE classes	Support construction of ECDE classes at Ngalalya and Kwale primary
711.	Kyeleni	Nzambani PRI. ECDEClass	Completion of Nzambani ECDE Class room.
712.	Kyeleni	Kwa Kaveti ECDE	Construction of ECDE Class at Kwa Kaveti.
713.	Kyeleni	Ndulya pri. School.	Construction Of 2 ECDE Classrooms
714.	Kyeleni	Ndulya Playground	Digging and levelling of the playground.
715.	Kyeleni	Kyeleni Youth Polytechnic	Construction of 4 classes and equipping of the Polytechnic.
716.	Kyeleni	Kitooni pri. ECDE	Construction of ECDE Class at Kitooni Pri.
717.	Kyeleni	Kisioni ECDE	Construction of Kisioni ECDE class.

No	Sub location	project	Activity description
		School for Disabled. Rehabilitation Center	Construction of a School for the Disabled. Construction of a Rehabilitation Center.
718.	Kyeleni	Kasioni pri. ECDE	Construction of ECDE Class at Kasioni Pr. Sch
719.	Kyeleni	Kavati ECDE	Construction of ECDE class at Kavati village
720.	Kyeleni	Kwa Mauu ECDE	Construction of ECDE Classroom at Kwa Mauu
721.	Kyeleni	Kwa Kasivi Pri. Sch	Construction of ECDE Class at Kwa Kasivi Pri. School.
722.	Kyeleni	Kwale Youth Polytechnic	Rehabilitation and equipping of the Polytechnic.
Matungulu west ward			
Koma location			
723.	Mukengesya	Malaa ECDE class	Construct ECDE class at malaa market
724.	Mukengesya	Malaa market toilets	Construct public toilet at maka market
725.	Mukengesya	Primary school	Support Construct a primary school
726.	Kalandini	Kyamutooi ECDE classes	Construct ECDE classes at Kyamutooi
727.	Kalandini	Kalandini yoth polytechnic	Construct Kalandini youth polytechnic at Kalandini primary
728.	Kalandini	kisukioni ECDE class	Construct kisukioni ECDE class
729.	Mbiuni	Feeding program	Introduce school feeding program in primary schools
730.	Mbiuni	Mbuni primary staffroom	Support construction of a staffroom at Mbuni primary
731.	Mbiuni	Bursary project	Give bursaries to the needy
Matuu location			
732.	Matuu Ma Mwituu	ECDE classes	Construct ECDE classes at matuu primary and kwa kisinga primary
Nguluni location			
733.	Nguluni, Kithuani, mwisyani, kithimani	ECDE classes	Construction of ECDE classes at Utooni, kithuani, Nguluni AIC, kithimani, Mwisyani, muusini and Kalie
734.	Nguluni, Kithuani,	Nguluni youth polytechnic	Operationalize nguluni youth polytechnic
735.	Nguluni, Mwisyani, Kithuani,	Mwisyani youth polytechnic	Convert AIC primary to youth polytechnic
736.	Nguluni/kwa ngii	Library	Establish library at Nguluni
Kalandini location			
737.	Katangini	Kwa Tombe ECDE classes.	construct ECDE classes at kwa tombe nursery school
Mavoko sub county			
Athi River ward			
738.	Mavoko	Nursery school	Need for a nursery school
739.	Athi River Township	Mavoko stadium and sports discipline	Renovation of Mavoko stadium and inclusion of sports discipline

No	Sub location	project	Activity description
740.	Mavoko	Mavoko Business skills training and a talents academy	Construct a Business skills training and a talents academy in Mavoko
741.	Athi River North	Classrooms	Construction of two classrooms
742.	Mavoko	Public school	Construct a Public school
743.	Athi River Township	Youth Empowerment Centre-Imani Social hall- Makadara	Completion of the facility
744.	Athi River Township	Ngei II sports facility	Improvement of the sports facility
745.	Athi River Township	Stadiums	Construct Stadiums at Ngwata and Kwa Ngei
746.	Athi River Township	ECDE classrooms	Construct ECDE classrooms in all Primary schools
747.	Athi River Township	Athi River Youth polytechnic	Refurbishment of the youth polytechnic
748.	Mavoko sub-location	Mavoko sports stadium	Construction of a Sports Stadium
749.	Mavoko sub-location	Athiriver primary ECDE class	Construction of ECDE class
750.	Mavoko sub-location	St. Paul Primary ECDE class	Construction of ECDE class
751.	Mavoko sub-location	Kanaani primary school ECDE class	Construction of ECDE class
752.	Mavoko sub-location	Kwa Mangeli primary ECDE class	Construction of ECDE class
753.	Mavoko sub-location	Kasuitu Primary ECDE Class	Construction of ECDE class
754.	Mavoko sub-location	Athiriver North Primary	Construction of ECDE class
755.	Athiriver sub-location	Athiriver vocational training center	Equipping of the Vocational training Centre
756.	Athiriver north	Athiriver North vocational training center	Construction and equipping of a vocational training centre
757.	Athiriver sub-location	Bursaries	Issuance of Bursaries at Kanaani, Mavoko, Athiriver secondary schools
758.			
Kinanie ward			
Kinanie location			
759.	Kinanie	Pioneer ECDE classes	ECDE classes at Pioneer
760.	Kinanie	Kimongo phases 1&2 ECDE Classes	Construct ECDE classes in Kimongo phases 1&2
761.	Kinanie	Daystar Mulandi Primary school ECDE classes	Construct ECDE classes at Daystar Mulandi Primary school
762.	Mathatani	Mathatani ECDE centers	Construction of ECDE classes at Wathia, Mathatani, Nduluni and Kalani Primary Schools
763.	Kwa Mboo	Kwa Mboo ECDE	construction of ECDE center at Kwa Mboo
764.	Mathatani	Ndivuni Polytechnic	Equipping of Ndivuni Polytechnic
765.	Mathatani	ECDE centres	ECDE centres at all public schools specifically Kalimani, Kyumbi, Kiasa, Kalima Kathei and Itangini Primaries
766.	Mathatani	Construction of ECDE classes	Construction of ECDE classes at Kilili Primary School

No	Sub location	project	Activity description
767.	Mathatani	Kyumbi Primary School	Construction of ECDE class
768.	Mathatani	Kalimani Primary School	Construction of ECDE class
769.	Mathatani	Kiasa Primary School	Construction of ECDE class
770.	Mathatani	Nthuluni Primary School	Construction of ECDE class
771.	Mathatani	Wathia Primary School	Construction of ECDE class
772.	Kinanie	Mt. View Primary School	Construction of ECDE class
773.	Mathatani	Kinanie Primary school	Construction of ECDE class
774.	Kinanie	Daystar Mulandi Primary School	Construction of ECDE class
775.	Mathatani	Makilili Primary School	Construction of ECDE class
776.	Mathatani	Kalima Kathei Primary School	Construction of ECDE class
777.	Mathatani	Kyumbi Polytechnic	Construction and equipping of youth Polytechnic at Kyumbi Secondary School
778.	Mathatani	Kalima Kathie Training Centre	Completion and equipping of the training Centre
779.	Kinanie	Kinanie Polytechnic	Construction and equipping of youth Polytechnic at Kinanie Secondary School
780.	Kinanie	Bursaries	Distribution of four million shillings per year to the needy
Muthwani ward			
Lukenya location			
Githunguri location			
781.	Githunguri	Githunguri ECDE centers	Construction of ECDE centers at St. Francis, Ngalaya, Mitatini, Joska and Kausyani
782.	Githunguri	Ngalaya and Drumvale Polytechnics	Establishment of Polytechnics at Drumvale and Ngalaya
783.	Githunguri	Githunguri Youth empowerment programs	Start Youth empowerment programs at Githunguri
784.	Kamulu	Kamulu Primary	Support construction of a primary school
785.	Kamulu	Kamulu Secondary School	Support construction of a secondary school
786.	Kamulu	Kamulu polytechnic	Establishment of a polytechnic
Lukenya location			
787.	Muthwani	Wathia Primary School ECDE classes	Construction of ECDE classes
788.	Muthwani	Nzoiani Primary School ECDE classes	Construction of ECDE classes
789.	Muthwani	Ivalini Primary School ECDE classes	Construction of ECDE classes
790.	Muthwani	Mitatini Primary School ECDE classes	Construction of ECDE classes
791.	Muthwani	Muthwani Primary School ECDE classes	Construction of ECDE classes at Muthwani Primary School
792.	Muthwani	ECDE teachers	Employ more ECDE teachers in Lukenya
793.	Muthwani	Ndovoini Polytechnic	Establishment of a Polytechnic at Ndovoini
794.	Muthwani	Muthwani Polytechnic	Establishment of a Polytechnic
795.	Muthwani	Ivalini Polytechnic	Establishment of a Polytechnic
796.	Muthwani	ECDE Classes	Construction of 3 ECDE classes
797.	Muthwani	Githunguri Jet View ECDE Classes	Construction of 3 ECDE classes
798.	Muthwani	Kavombo ECDE Classes	Construction of 3 ECDE classes
799.	Muthwani	Mitatini ECDE Classes	Construction of 3 ECDE classes
800.	Muthwani	Ivovoani ECDE Classes	Construction of 3 ECDE classes

No	Sub location	project	Activity description
801.	Muthwani	Ndovoini ECDE Classes	Construction of 3 ECDE classes
802.	Muthwani	Ivalini ECDE Classes	Construction of 3 ECDE classes
803.	Muthwani	Nzoiani ECDE Classes	Construction of 3 ECDE classes
804.	Muthwani	Kwa-Kavusya ECDE Classes	Construction of 3 ECDE classes
805.	Katani	Kamulu DEB ECDE Classes	Construction of 3 ECDE classes
806.	Katani	Kamulu Drumvale ECDE Classes	Construction of 3 ECDE classes
807.	Katani	Ngelani ECDE Classes	Construction of 3 ECDE classes
808.	Katani	Katani ECDE Classes	Construction of 3 ECDE classes
809.	Muthwani	Seme ECDE Classes	Construction of 3 ECDE classes
810.	Muthwani	St. Francis ECDE Classes	Construction of 3 ECDE classes
811.	Muthwani	Baraka ECDE Classes	Construction of 3 ECDE classes
812.	Muthwani	Kalingile ECDE Classes	Construction of 3 ECDE classes
813.	Muthwani	Joska ECDE Classes	Construction of 3 ECDE classes
814.	Muthwani	Ndovoini Polytechnic	Construction of a youth polytechnic
	Katani	Katani Polytechnic	Construction of a youth polytechnic
815.	Katani	Githunguri Polytechnic	Construction of a youth polytechnic
816.	Katani	Kamulu Polytechnic	Construction of a youth polytechnic
817.	Katani	Ngelani	Construction of a youth polytechnic
818.	Muthwani	Mitatini TVET centre	Construction of a TVET centre
Katani location			
819.	Katani	Katani Polytechnic	Establishment of a polytechnic at Katani
820.	Ngelani	Ngelani bursaries	Provision of bursaries
821.	Ngelani	Ngelani Polytechnic	Establishment of a polytechnic
Syokimau / Mlolongo ward			
Mlolongo location			
822.	Syokimau	Syokimau Social hall	Construction of a social hall for meetings at Syokimau
823.	Syokimau	Syokimau Public school	Support construction of a public school at Syokimau Sub-location
824.	Syokimau	Sabaki primary school	Support construction of Sabaki primary school at Syokimau Sub-Location
825.	Syokimau	Syokiamu & Kicheko orphan kits	Provision of an orphan kit at Syokimau and Kicheko
826.	Syokimau	Syokimau Mini stadium	Construction of Kicheko mini stadium at Syokimau
827.	Mlolongo	Mlolongo ECDE Center	Construction of ECDE Center at Mlolongo
828.	Mlolongo	Ngwata ECDE center	Construction of ECDE centers at Ngwata Primary schools
829.	Mlolongo	Mlolongo Vocational Training Institute	Construction of a Vocational Training Institute
830.	Mlolongo	Mlolongo bursaries	Provision of bursaries
831.	Mlolongo	Mlolongo special needs school	Buy land to construct a school for children with special needs
832.	Mlolongo	Orphan kit fund	provision of orphan fund
833.	Mlolongo	All Mlolongo Early Childhood Education Centres	Equipped with toilets and classes with the relevant teaching Aids
834.	Mlolongo	Early Childhood Education programs	Employment of well-trained teachers
835.	Mlolongo	ECDE classes	Fencing
836.	Mlolongo	Chiefs camp	Construction of a social hall
837.	Mlolongo	Sabaki	Construction of a social hall
838.	Mlolongo	Syokimau	Construction of a social hall
Mwala sub county			
Masii ward			

No	Sub location	project	Activity description
Masii location			
839.	Masii town	Masii youth polytechnic	Upgrading of Masii youth polytechnic to a diploma college.
840.	Utithini	Masii/Vulya ward. ECDE classes	Construct ECDE classes in entire Masii/Vulya ward.
841.	Embui	Makutano DEB ECDE classes	Construct ECDE classes at makutano DEB.
842.	Mbaani	Masii DEB School ECDE classes	Masii DEB School needs ECDE classes and additional teacher.
843.	Mithini	AIC kathama primary school. ECDE classes	Construct ECDE classes at AIC kathama primary school.
844.	Mithini	Masii, kionyweni and vulya youth polytechnic	Equip masii, kionyweni and vulya youth polytechnic with equipments .
845.	Mithini	Mithini youth talents	Promote youth talents
846.	Masii	All Primary Schools in Masii Ward	Construction of ECDE Classes
847.	Masii	Makutano DEB	Construction of IT at Makutano DEB Primary
848.	Masii	Makutano DEB Primary School	Construction of Special School
849.	Masii	All Primary schools	Levelling of all primary schools' playing grounds to be used by the youths to nature sports talents.
Vyulya location			
850.	Uuni	Vyulya.special school	Establish Vyulya.special needs school
851.	Uuni	Uuni schools bursaries	Promote bursaries to the existing schools.
852.	Uuni	Uuni youth polytechnic teachers	Absorb the youth polytechnic teachers in the county government payroll
853.	Uuni	Uuni school feeding program	Introduce the school feeding program
Muthetheni ward			
Muthetheni location			
854.	Nthaani	Ngaukea youth polytechnic	Convert Ngaukea nursery school to youth polytechnic
855.	Nthaani	Nthaani bursaries	Give bursaries to all needy students
856.	Nthaani	Nthaani bursaries	Provide bursaries
Miu location			
857.	Kalamba	Muaani, Ithemboni and Matuu ECDE classes	Construct ECDE classes for Muaani, Ithemboni and Matuu
858.	Kalamba	Itheboni primary Youth polytechnic	Construct youth polytechnic at itheboni primary
859.	Kikuumi	Mukulune B pre-school	Construct a new class mukulune B pre-school-
860.	Ngamba	Muukuni nursery classes	Renovate classes at Muukuni nursery
861.	Kyawikyo	Kimuuni Secondary school dining hall	Supportr Completion of Kimuuni Secondary school dinning hall
862.	Kyawikyo	Kyawikyo nursery school	Renovate Kyawikyo nursery school
863.	Kyawikyo	Fund for the elderly	Support the elderly
864.	Kyawikyo	Kwawikyo Youth empowerment fund	Empower youths to start projects
865.	Kyawikyo	Ngenda vocational training centre	Build Ngenda vocational training centre
866.	Kyawikyo	Kwawikyo bursaries for students	Provide bursaries for students
867.	Kyawikyo	Kwawikyo administration block	Construct an administration block
Kibauni ward			
Kibauni location			
868.	Itumbule	Itumbule bursary	Give bursary
869.	Itumbule	Itumbule ECDE classes	Construct ECDE classes
870.	Itumbule	Itumbule polytechnic	Construct polytechnic

No	Sub location	project	Activity description
871.	Mukaa	Mukaa bursary	Provide Bursary for Mukaa needy students
872.	Mukaa	Kathiani ,kiluluini,kibauni,nzeveni,mukaa ECDE classes	Construct ECDE classes-kathiani ,kiluluini,kibauni,nzeveni,mukaa
873.	Kitile	Bursary	Provide Bursary for the needy students
874.	Kitile	Kitile ECDE classes	Construct ECDE classes-kitile,
875.	Kitile	Nthwa Nguu ECDE classes	Construct ECDE classes at Nthwa nguu
876.	Kitile	Kiteteni ECDE classes	Construct ECDE classes at Kiteteni
877.	Kitile	Kitune ECDE classes	Construct ECDE classes at Kitune
878.	Kibauni ward	Syaumbu ECDE class.	Relocation of Syaumbu ECDE class to be transferred to matulani.
879.	Kibauni ward	Matulani primary school.	Construction of administration block at Matulani primary
880.	Kibauni ward	Bursary	Issue bursary
881.	Kibauni ward	Kenze ECDE class	Construction of ECDE class in Kenze
882.	Kibauni ward	ECDE Class in Kasengela primary	Construction of ECDE class in Kasengela primary
883.	Kibauni ward	ECDE teachers in Kibauni primary	Deployment ECD teachers in Kibauni primary
884.	Kibauni ward	ECDE class at Kiuwani	Construction of ECDE class at Kiuwani
885.	Kibauni ward	Tulila polytechnic	Tulila polytechnic-rehabilitation and equipping
886.	Kibauni ward	Katulani polytechnic	Katulani polytechnic- equipping
887.	Kibauni ward	School for PWDs in Ikalaasa	Construction of School for PWDs in Ikalaasa
888.	Kibauni ward	Kwa kulu ECDE class	Construction of ECDE class at Kwa kulu
889.	Kibauni ward	nzeveni ECDE class	Construction of Miangeni ECDE class
890.	Kibauni ward	Kyambuli	Construction of ECDE Class & provision of water tank
891.	Kibauni ward	Nzaveni	Construction of ECDE Class& provision of water tank
892.	Kibauni ward	Ikalasa	Construction of ECDE Class& provision of water tank
893.	Kibauni ward	Kikumini	Construction of ECDE Class& provision of water tank
894.	Kibauni ward	Kivani	Construction of ECDE Class& provision of water tank
895.	Kibauni ward	Kyowani	Construction of ECDE Class& provision of water tank
896.	Kibauni ward	Matulani	Construction of ECDE Class& provision of water tank
897.	Kibauni ward	Konza	Construction of ECDE Class& provision of water tank
898.	Kibauni ward	Uvanga	Construction of ECDE Class& provision of water tank
899.	Kibauni ward	Mutithi	Construction of ECDE Class& provision of water tank
900.	Kibauni ward	Itooni	Construction of ECDE Class& provision of water tank
901.	Kibauni ward	Kyandwii	Construction of ECDE Class& provision of water tank
902.	Kibauni ward	Thwanguu	Construction of ECDE Class& provision of water tank

No	Sub location	project	Activity description
903.	Kibauni ward	Sikuumini	Construction of ECDE Class& provision of water tank
904.	Kibauni ward	Syumbo	Construction of ECDE Class& provision of water tank
905.	Kibauni ward	Kyeni	Construction of ECDE Class& provision of water tank
906.	Kibauni ward	Kasengela	Construction of ECDE Class& provision of water tank
907.	Kibauni ward	Muangoni	Construction of ECDE Class& provision of water tank
Ikalaasa location			
908.	Ngungi	Kwa kulu polytechnic	Construct kwa kulu polytechnic
909.	Ngungi	Ngungi ECDE	Construct ECDE classes
910.	Ngungi	Ngungi bursaries	provide bursaries
911.	Ngungi	Ikalaasa social hall	Construct Ikalaasa social hall
912.	Ngungi	Ngungi women & youth empowerment	Support women & youth empowerment
913.	Matulani	ECDE classes at Syombu, masaani, matulani, uvanga, kyenze, custam	Construct ECDE at syombu, masaani, matulani, uvanga, kyenze and custam
914.	Matulani	Matulani pri. Adminstration block	Support construction of adminstration block at matulani primary
915.	Matulani	Tulila polytechnic	Rehabilitation of tulila polytechnic
916.	Matulani	Kasengela, Tulila, ECDE Class	Construct ECDE Class at Kasengela, Tulila, konza
917.	Kamuthwa	ECDE classes at Ngumbua, mutithi, kyeni pri. , yandaini	Construct ECDE classes at ngumbua,mutithi,kyeni pri. ,yandaini,mutithi
918.	Kiundwani	Kiundwani Polytechnic	Construct polytechnic at kiundwani
919.	Kiundwani	Kyandui ECDE	Construct ECDE at kyandui
920.			
Ngomano location			
921.	Kiundwani	Adult education	Support adult education
922.	Kiundwani	Kiundwani bursary	Provide bursary
923.	Kiundwani	Kiundwani women empowerment	Support women empowerment
924.	Kiundwani	Kiundwani fund for PWDs	Support funding for PWDs
925.	Kiundwani	Kiundwani and widowers	Provide for widows and widowers
926.	Kilala	Kitulani polytechnic	Construct Kitulani polytechnic
927.	Kilala	Mutula secondary.	Support completion of mutula secondary.
928.	Kilala	Teachers for kilala, mutula, kivalani ECDE centres	Staffing of kilala, mutula, kivalani ECDE centres
Makutano / Mwala ward			
Makutano location			
929.	Kyamutwii	Kyamutwii ECDE classes	Construct ECDE classes
930.	kyamutwii	Kyamutwii ECDE center	Employ ECDE teachers at Kyamutwii
931.	Kyamutwii	Kyamutwii Wheel chairs	Provide Wheel chairs for disabled
Kyawango location			
932.	Maweli	Kikulini ECDE classes	Construct ECDE ECDE classes at kikulini
933.			
934.	Maweli	Ngangani ECDE classes	Construct ECDE classes at Ngangani
935.	Kangii	Pre-school at kiluluini market,	Pre-school at kiluluini market
936.	Kangii	Ngunikoni ECDE center	Construct ECDE Center at Ngunikoni
937.	Kangii	Kangii bursary	Provide Bursary for needy students
938.	Kyawango	Kyawango pri. Vocational Training	Construct a Vocational training at kyawango pri.

No	Sub location	project	Activity description
Mwala location			
939.	Myanyani	ECDE classes	Construct ECDE classes
940.	Myanyani	Kandundu Village polytechnic	Construct Kandumbu village polytechnic
941.	Myanyani	Myanyani bursary	Provide bursary for the needy
942.	Myanyani	Manyanyani Economic empowerment for youth, women.	Economic empowerment for youth, women.
943.	Kivandini	Kivandini Polytechnic	Construct polytechnic at kivandini market
944.	Kivandini	Utithini pri. & kanzalu pri.	Construct ECDE classes at utithini pri. & kanzalu
945.	Ngulini	Ikumini primary ECDE classes.	Construct ECDE classes.
946.	Ngulini	Ngulini Wings for special need children	Provide Wings for special needy children
947.	Ngulini	Ngulini bursaries	Provide Bursaries
948.	Ngulini	Kaloleni Youth polytechnic	Construct Youth polytechnic at kaloleni
949.	Kibau	Mwala ECDE Center,	Construct ECDE centre at mwala market,
950.	Kibau	Mwala deb ECDE center	Construct ECDE center at mwala deb
951.	Kibau	Kibau polytechnic	Construct Polytechnic
952.	Kibau	Kibau Ict centre	Construct an ICT centre at Kibau
953.	Kibau	Kitie pre-school	Construct Kitie pre-school
954.	Kibau	Kibau Special need school	Construct a Special need school
955.	Kibau	Youth/women empowerment fund	Provid youth/women empowerment fund
956.	Kamwala	Kivulusa ECDE center	Construct a new ECDE center
957.	Kamwala	Kwaindi ECDE center	Construct a new ECDE center
958.	Kamwala	Mataka ECDE center	New ECDEs at mataka
959.	Kamwala	Polytechnic kamwala	New polytechnic kamwala
960.	Kamwala	Bursaries	Provide bursaries
961.	Kamwala	Kamwala Talent promotion	Support a Talent promotion at Kamwala
Mango location			
962.	Wetaa	Wetaa Youth & women empowerment	Youth & women empowerment for the locals
963.	Wetaa	Kyanganga polytechnic	Construct Kyanganga polytechnic
964.	Wetaa	Mwasua ECDE centre	Construct Mwasua ECDE centre
965.	Wetaa	Wetaa bursaries	Provide Bursaries for the needy students
Wamunyu ward			
Wamunyu location			
966.	Nyaani	Youth empowerment	Youth empowerment through provision of green houses and tree seedlings
967.	Nyaani	Youth polytechnic at Mavindini	Construction of a youth polytechnic at Mavindini
968.	Nyaani	ECDE teachers at Nyaani and Nunga Primary Schools	Staffing of ECDE centres at Nyaani and Nunga Primary Schools
969.	Kilembwa	ECDE centre at Mutyangui and Nduluku	Construct ECDE Centre at Mutyangui and Nduluku
970.	Kilembwa	Polytechnic at Savu/ Ndeni	Construct Polytechnic at Savu/ Ndeni (land available)
971.	Kyawango	Toyota technical institute	Support Toyota technical institute
972.	Kyawango	Bursaries for Secondary Schools	Provide Bursaries for Secondary Schools
973.	Kyawango	Primary schools	Support fencing of all Primary Schools
974.	Kaitha	ECDE classes at Kaitha and Maanzoni Primary sch	ECDE classes renovation at Kaitha and Maanzoni Primary school
975.	Kaitha	ECDE at Kaiani village	Establishment of ECDE at Kaiani village
976.	Wamunyu	Machakos cultural center	Establish Machakos Cultural Center to promote local hand crafts

No	Sub location	project	Activity description
Yathui location			
977.	Kwa Kala	Teachers for Kikaso, Ngomani and Ngangani nursery schools	Staffing for Kikaso, Ngomani and Ngangani nursery schools
978.	Kyawango	Mwaasua polytechnic	Construct Mwaasua polytechnic
979.	Kyamutula	Bursary for Secondary Schools	Provide bursary for Secondary Schools
980.	Kyangulumi	Bursary for Secondary Schools and Colleges	Provide bursary for Secondary Schools and Colleges
Mbiuni ward			
Mbiuni location			
981.	Nyanyaa	Bursaries for Secondary schools and college students	Provide bursaries for Secondary schools and college students
982.	Nyanyaa	ECDE centers at Kalau , Nyaanya, and Utithini primary schools	Establish ECDE centers at Kalau , Nyaanya, and Utithini primary schools
983.	Nyanyaa	Biuni technical training institute	Construction of Mbiuni Technical Training Institute
984.	Makilwa	ECDE center at Makiliva Primary school	Establish ECDE center at Makiliva Primary school
985.	Makilwa	Kyamuthilu ECDE class	Completion of Kyamuthilu ECDE class
986.	Mbiuni	Youth polytechnic	Construct Mbiuni Youth polytechnic
987.	Mbiuni	Bursaries	Provide Bursaries to the needy students
988.	Mbiuni	ECDE classes at Kunikila Primary School and Kwa Mbozo Nursery school	Construct ECDE classes at Kunikila Primary School and Kwa Mbozo Nursery school
989.	Kabaa	ECDE classes in all Primary Schools (Kabaa Primary, and)	Construction of ECDE classes in the Primary School
990.	Kabaa	Kitwamba Primary ECDE center	Construction of ECDE classes in the Primary School
991.	Kabaa	Kimuuni primary ECDE center	Construction of ECDE classes in the Primary School
992.	Kabaa	Kabaa bursaries	Bursaries to all needy students for Secondary schools and colleges
993.	Kabaa	Mumbuni (Mavindini area) ECDE classes	Construct ECDE Classes at Mumbuni (Mavindini area)
994.	Mumbuni	Kundu village (Nzeeni area), ECDE classes	Construct ECDE classes at Kundu village (Nzeeni area)
995.	Mumbuni	Mumbuni polytechnic	Construct Mumbuni Polytechnic
996.	Mumbuni	Mumbuni bursary	Provide Bursary for needy students
Kathama location			
997.	Ulaani	ECDE classes at Ngunyumu Primary School, Kwa Mutula Primary, Between Ulaani and Kwa Mulute, t. Cover, Kikuuni, Kathama, Kusyondongaa, Ulaani, Kyanguli	Construct ECDE classes at Ngunyumu Primary School, Kwa Mutula Primary, Between Ulaani and Kwa Mulute, t. Cover, Kikuuni, Kathama, Kusyondongaa, Ulaani, Kyanguli
998.	Ulaani	Bursaries for Secondary Schools and colleges	Provide bursaries for Secondary Schools and colleges
999.	Katitu	Nthunguni ECDE classes	Construct ECDE Classes at Nthunguni
1000.	Katitu	ECDE classes at Mango village	Construct ECDE classes Mango village near Kivavanyu borehole
1001.	Katitu	Katitu youth polytechnic	Construct youth Polytechnic at Katitu
1002.	Katitu	Katitu bursaries	Provide bursaries to all secondary school students
1003.	Katitu	Katitu youth and women empowerment	Support youth and women empowerment

No	Sub location	project	Activity description
1004.	Kwa Mutula	Kathama, Kwa Mutula and Kusyondonga ECDE classes	Construct ECDE classes at Kathama, Kwa Mutula and Kusyondonga Primary Schools
1005.	Kwa Mutula	Kwa mutula bursaries	Provision of bursaries for the needy in Secondary Schools
1006.	Kwa Mutula	Kathama market (Mutula Upper) Sports center	Establish a sports center at Kathama market (Mutula Upper)
1007.	Etikoni	Etikoni bursary allocation	Increase bursary allocation for both Secondary and College
1008.	Etikoni	Kindaruma youth polytechnic	Construct Youth Polytechnic at Kindaruma
1009.	Etikoni	Etikoni pwds	Entrepreneurship skills for people with disabilities
1010.	Etikoni	Etikoni women and youth empowerment	Support women and youth empowerment by green houses
1011.	Etikoni	Etikoni ECDE center	Fencing and repair of Etikoni ECDE center
1012.	Etikoni	Kikuuni primary school toilets	Construction of toilets at Kikuuni Primary School
1013.	Muthwani	Muthwani polytechnic	Construction of polytechnic at Muthwani
1014.	Muthwani	Muthwani bursaries allocation	Increase bursaries allocation
1015.	Muthwani	Manzuva and Masawa ECDE centers	Constructing and facilitating of ECDE centers at Manzuva
1016.	Muthwani	Muthwani disabled, widows, orphans and the aged	Supporting the disabled, widows, orphans and the aged
1017.	Mbiuni	Kunikila, mbiuni pri, kyambo pri, utithini pri, kalua pri, makiliva pri, nyanyaa pri	Construction of ECDE of classes, staffing and equipping
1018.	Mbiuni	Mbiuni youth polytechnics	Management to be taken over by the county government
1019.	Mbiuni	Mbiuni	Construction of a stadium and playgrounds
1020.	Mbiuni	youth	To be covered with uniform
1021.	Mbiuni	Disabled Persons	To be considered with soft loans
1022.	Mbiuni	St. marys school for the mentally and physically challenged	To be fully funded
1023.	Kathama	Kathama pri, katilu pri, mangoo village, kikuuni pri	Construction of ECDE classes, staffing and equipping
1024.	Kathama	Kathama youth polytechnic	Construction
Yatta sub county			
Matuu ward			
Matuu location			
1025.	Kaluluini	Matuu youth polytechnic	Matuu Youth Polytechnic to be upgraded to offer Diploma Courses
1026.	Kaluluini	ECDE centres	ECDE centers to be established in all primary schools in the Sub-Location
1027.	Kakumini	Kakumini Polytechnics	Polytechnics to be established at Mukalala and Masewani areas
1028.	Kakumini	ECDE classrooms	ECDE classrooms to be constructed at Kikule
1029.	Kakumini	Kakumini Toilets	Toilets to be constructed at Mukalala ECDE
1030.	Kakumini	Kakumini ECDE centers	Isaani, Kalia and Kikule ECDE centers to be fenced
1031.	Matuu	Makinzi ECDE Classes	ECDE classes to be constructed and fully staffed

No	Sub location	project	Activity description
1032.	Matuu	ECDE classes	ECDE classes to be constructed and fully staffed
1033.	Matuu	Stadium	Stadium to be constructed within Matuu
1034.	Matuu	Bursaries	Bursaries to be allocated to the needy students in Secondary Schools/ Universities and Colleges
1035.	Matuu	women empowerment	Empowering women and PWDs
1036.	Katulani	Syuki ECDE	Establish ECDE centre at Syuki primary school
1037.	Katulani	Khangathini Polytechnic	Establishment of a Polytechnic at Khangathini
1038.	Katulani	Kalaani nursery school	Renovation of nursery schools at Kalaani
1039.	Katulani	katulani nursery school	Renovation of nursery schools at katulani
1040.	Katulani	khangathini nursery school	Renovation of nursery schools at khangathini
1041.	Katulani	Kwa Mwatu nursery school	Renovation of nursery schools at Kwa Mwatu
1042.	Katulani	katulani ECDE Centre	Establishment of a nursery school at Musingi (land available)
1043.	Matuu	kwosau	Constructing of ECDE classes
1044.	Matuu	kaluluini	Constructing of ECDE classes
1045.	Matuu	kakumini	Constructing of ECDE classes
1046.	Matuu	Sinai	Constructing of ECDE classes
1047.	Matuu	Kituneni	Constructing of ECDE classes
1048.	Matuu	kamwala	Constructing of ECDE classes
1049.	Matuu	ithekethini	Constructing of ECDE classes
1050.	Matuu	kamwala	Equipping matuu youth polytechnic with motor vehicle
1051.	Matuu	matuu youth polytechnic	Construction of a Dining Hall
1052.	Matuu	matuu	Construction of a social hall
1053.	Matuu	Khangathini polytechnic	Equip and hire staff
Ikombe ward			
Ikombe location			
1054.	Kyasioni	ECDE teacher	Staffing of Kalama ECDE Centre
1055.	Ikombe	Boda boda training	Support Boda boda training
1056.	Mbembani	ECDE classroom at Mbembani Primary	Construction of ECDE classroom at Mbembani Primary
1057.	Kitololo	Kitololo ECDE class	construction of ECDE class
Kinyaata location			
1058.	Kinyaata	Ivutini and Kinyaata Primary School ECDE classes	Construction of ECDE classes at Ivutini and Kinyaata Primary School
1059.	Kinyaata	Kinyaata polytechnic	Construction of a polytechnic at Kinyaata
1060.	Kinyaata	Kinyatta Sports ground	Construction of a Sports ground
1061.	Mathing'au	Naivasa Sports Stadium	Construction of Naivasa Sports Stadium
1062.	Mathing'au	Mathing'au Polytechnic	Upgrading of Mathing'au Polytechnic
1063.	Ikombe	ECD classes	Construction of ECDE classes in all primary schools in Ikombe location
1064.	Kyasioni	Mwambathaane primary (class), Kyasioni primary (teacher) Mwambathaana primary and secondary (streams)	Bursaries for both secondary and universities
1065.	Kinyaata	Kinyaata Sub location	an Mathingau

No	Sub location	project	Activity description
		Built a new polytechnic at Kinyaata Area	
1066.	Kinyaata	ECD at Kanguma, Kathamani, Kiatineni, Kaamani, Kwa Ndolo, Ivutini	Construction of ECDE classes
1067.	Kinyaata	Polytechnic at Kalyambeu	Upgrading Polytechnic at Kalyambeu
Kithimani ward			
Kithimani location			
1068.	Mamba	Mamba Youth empowerment and women empowerment	Support Youth empowerment and women empowerment
1069.	Mamba	Ndumberi ECDE Center	construct an ECDE Center at Ndumberi
1070.	Mamba	Kavisuni ECDE center	Construction of a nursery school at Kavisuni
1071.	Kithimani	AIC Kithimani ECDE	Construct an ECDE Center
1072.	Kithimani	Kwa Koko ECDE center	Construct an ECDE Center
1073.	Kithimani	Iviani ECDE center	Construct an ECDE Center
1074.	Kithimani	Athi ECDE center	Construction of nursery school at Athi
1075.	Kambi ya ndeke	Kalukuni Youth Polytechnic	Establishment of Kalukuni Youth Polytechnic
1076.	Kambi ya ndeke	Utumo Utheke nursery school	Construction of Utumo Utheke nursery school
1077.	Kithendu	Bursary	Provide bursary for Secondary Schools
1078.	Kithendu	Kithendu Women empowerment	Support Women empowerment
1079.	Kithendu	Kithendu Youth employment	Support Youth employment
1080.	Kithendu	Kithendu polytechnic	Construct a polytechnic
1081.	Kithendu	Kondo polytechnic	Construct a polytechnic
1082.	Kithendu	Kauthulini polytechnic	Construct a polytechnic
1083.	Kithendu	polytechnics at Kauukuni	Construction of polytechnic at Kauukuni
1084.	Kithendu	Kithimani ward ECDE classes	Construction of ECDE classes in all Kithimani wards
1085.	Kithendu	Youth empowerment programs	Support Youth empowerment programs
Ndalani ward			
Mavoloni location			
1086.	Kwa ndolo	Kwa Ndolo Youth Polytechnic	Complete Kwa Ndolo Youth Polytechnic
1087.	Kwa ndolo	Kwa Ndolo ECDE classes	Build ECDE classes at all Primary Schools in the Sub-location
1088.	Kwa ndolo	Kwa Ndolo school feeding program	Free school feeding program in all ECDE schools and Primary schools
1089.	Kwa ndolo	kwa ndolo ECDE	provision of Additional ECDE teachers in all ECDE schools
1090.	Kwa ndolo	Mbondeni ECDE	Construct ECDE classes at Mbondeni
1091.	Kisiiki	St Peters, Ilumanthi, Muusini	ECEDE Teacher and Construction
1092.	Kivungoni	Nthungululu Polytechnic	Construction
1093.	Kivungoni	ECD Classes	Construction
1094.	Kivungoni	Matangini Upper	Construction of ECDE class
1095.	Kivungoni	Kiwanzani Primary	Construction of ECDE class
1096.	Kivungoni	Mbandasalama	Construction of ECDE class
1097.	Kivungoni	Nthungululu Primary	Construction of ECDE class

No	Sub location	project	Activity description
1098.	Kivungoni	Uvauni Primary	Construction of ECDE class
1099.	Kivungoni	Kwakulu Primary	Construction of ECDE class
1100.	Kivungoni	Mukuyuni Primary	Construction of ECDE class
1101.	Kivungoni	Kasooni	Construction of ECDE class
1102.	Kivungoni	Vondenii	Construction of ECDE class
1103.	Kivungoni	Iviani	Construction of ECDE class and additional teachers
1104.	Kivungoni	Inyazeni	Construction of ECDE class additional teachers
1105.	Kivungoni	Kwa Kathule	Rehabilitation
Kisiiki location			
1106.	Kisiiki	Kivingoni Youth Polytechnic	Construct Kivingoni Youth Polytechnic
1107.	Kisiiki	Youth Polytechnic at Kisiiki center	Construct a Youth Polytechnic at Kisiiki center
1108.	Kisiiki	Kisiiki Primary School ECDE	Construct ECDE classes at Kisiiki Primary School and employ more ECDE teachers
Ndalani location			
1109.	Kivingoni	Kangoni ECDE classes	Construct ECDE classes at Kangoni
1110.	Ndalani	Ndalani Youth Polytechnic	Construct and equip Ndalani Youth Polytechnic administration block
1111.	Ndalani	Iviani ECDE classes	Build ECDE classes at Iviani and Ndalani Primary Schools
1112.	Ndalani	Katangini ECDE	Construct more classes and equip Katangini ECDE
1113.	Mavoloni	Kiwanza Primary School ECDE class	Build ECDE class at Kiwanza Primary School
Katangi Ward			
Kyua location			
1114.	Kyua	Thome ECDE classes	Construction of ECDE classrooms at Thome, , and Kavingo Primary School
1115.	Kyua	Mlolongo ECDE classes	Construction of ECDE classroomsMlolongo
1116.	Kyua	Itangini Kyua Primary School ECDE classes	Construction of ECDE classrooms Itangini Kyua Primary School,
1117.	Kyua	Masaani ECDE classes	Construction of ECDE classrooms Masaani
1118.	Kyua	Kavingo Primary School ECDE Classes	Construction of Kavingo Primary School
1119.	Kyua	Kisesini Polytechnic	Rehabilitation and opening of Kisesini Polytechnic
1120.	Mekilingi	Mekilingi village polytechnic	Construction of Mekilingi village polytechnic
1121.	Mekilingi	Nguswini ECDE classrooms	Construction of ECDE classrooms at Nguswini
1122.	Mekilingi	Mekilingi Primary School sport grounds	Sports ground required at Mekilingi Primary School
1123.	Syokisinga	ECDE classes	Construction of ECDE classes at Malatani
1124.	Syokisinga	Kamale ECDE Classes	construct ECDE classes at the primary school
1125.	Syokisinga	Makila ECDE classes	construct ECDE classes at the primary school

No	Sub location	project	Activity description
1126.	Syokisinga	Kiusyani ECDE Classes	construct ECDE classes at the primary school
1127.	Syokisinga	Ivutu ECDE Classes	construct ECDE classes at the primary school
1128.	Syokisinga	Syokisinga ECDE Classes	construct ECDE classes at the primary school
1129.	Syokisinga	Kiamani C.C ECDE Classes	construct ECDE classes at the primary school
1130.	Syokisinga	Ivutu Primary School	Support field levelling at Ivutu Primary School
Katangi location			
1131.	Katangi	Katangi Polytechnic	Construction of Katangi Polytechnic
1132.	Katangi	Katangi Township and Kakuyuni Primary School	construction of Playground at Katangi Township and Kakuyuni Primary School
1133.	Katangi	Utumoni ECDE class (Katangi)	Construction of ECDE classes
1134.	Katangi	Mathitha ECDE class (Mekilingi)	Construction of ECDE classes
1135.	Katangi	Kalala ECDE class (Katangi)	Construction of ECDE classes
1136.	Katangi	Matinga ECDE class (Syokisinga)	Construction of ECDE classes
1137.	Katangi	Iiani primary ECDE class	Construction
1138.	Katangi	Syokisinga ECDE class	Construction
1139.	Katangi	Katangi Youth Polytechnic	Equip and renovate
1140.	Katangi	Revive kavingo / kisesini	Vocation Polytechnic Training Centre
1141.	Katangi	Katangi dam	Pipping and fencing

Land, Environment and Natural resources

No.	Sub Location	Project name	Description of activities
Kangundo sub county			
Kangundo central ward			
Kangundo location			
1.	Maiuni	Land ownership documents	Facilitate issuance of Title Deeds
2.	Maiuni	Controlled Development	Preparation of a Physical Development Plan
3.	Kangundo	Planning and issuance of title deeds.	Planning of Kangundo town and issuance of title deeds.
Kangundo west ward			
Kakuyuni location			
4.	Kakuyuni	Controlled Development in Kakuyuni Market	Preparation of a Physical Development Plan
Kawethei location			
5.	Kawethei	Drainage System at Kawethei Market	Construct an adequate Drainage System
Kangundo North ward			
6.	Kanzalu	Kwa katunga forest	Survey of the forest
7.	Kanzalu	Kangundo North	Issuance of title deeds
Kathiani sub county			
Kathiani central			
Kathiani			
8.	Ngoleni	Gabions	Build gabions at Kwa Syomumbua in Kakutha village and at Kwa Ndandu water point
Upper Kaewa/Iveti			
9.	Kalunga	Kaveani dumping site	Acquisition of land for a dumping site
10.	Kalunga	Kithunguini dumping site	Acquisition of land for a dumping site
11.	Kalunga	Nzaikoni dumping site	Acquisition of land for a dumping site
12.	Kalunga	King'atuani dumping site	Acquisition of land for a dumping site
13.	Kalunga	Title deeds	issuance
Machakos sub county			
Mumbuni north ward			
Mumbuni location			
14.	Mumbuni	Acquisition of Public land	Acquire land for Public Purpose
15.	Kasinga	Acquisition of Public land	Acquire land for Public Purpose
Ngelani/Mutituni ward			
Ngelani location			
16.	Metuma-Kwa Kisese	Settlement scheme expansion	Acquire land for expansion of settlement scheme
17.	Mutituni	Title deeds	Assistance in acquisition
18.	Mutituni	Markets land	Expansion of ngelani, kamuthanga, kiteini and kivitini markets
19.	Mutituni	Survey	Survey to establish government land in the ward for public utilities
20.	Mutituni	Planning of markets	Town planning and Street lighting
21.	Mutituni	Ngelani mkt, Kaloleni, Kithima, kamuthanga	Town planning and street-lights
Masinga sub county			

Kivaa ward			
Kivaa location			
22.	Iiani	Land ownership documents	Speedy solution to the land case between KenGen and community at Kivaa – Iiani border so that Title Deeds for the land can be acquired
23.	Kithyoko	Kithyoko Market	Employment of cleaners
24.	Kivaa	Kivaa Market	Solid waste dumping site
25.	Iiani	Iiani	Tree planting.
26.	Kaewa	Kaewa	Provision of land ownership documents.
27.	Kaewa	Kaewa Market	Construction of a dumping site.
Muthesya ward			
Muthesya location			
28.	Muthesya	Land ownership documents	Facilitate issuance of Title Deeds
29.	Muthesya	Title deeds, Market Planning	Provision of title deeds to the residents and Planning of all plots in the sub locations
30.	Muthesya	Seedlings program	Issuance of seedlings
Ndithini Ward			
31.	Ndithini	Kiatinine	Market Planning
32.	Ndithini	Manaja	Market planning
33.	Ndithini	Ndithini	Market planning
Matungulu sub county			
Kyeleni ward			
Kyeni location			
34.	Kwosau	Securing Public Land	Perimeter fencing
35.	Kituluni	Land ownership documents	Facilitate issuance of Title Deeds
36.	Kyeleni	Land Survey	Land Survey showing all the boundaries and public utilities
Matungulu west ward			
Matuu location			
37.	Matuu Ma Mwituu	Public Toilet	Acquire land and construct a public toilet
Tala ward			
38.	Katine	Garbage collection	Provision of garbage collection trucks.
Mavoko sub county			
Athi River ward			
Athi River location			
39.	Athi River	Storm Water Channel	Cleaning desilting and maintenance of EPZ Canal
40.	Athiriver	Tree planting	Facilitation of tree planting along River Athi
41.	Athiriver	EPZ drainage spill	Scoping of the EPZ drainage spill and completing it to River Athi
42.	All sub-locations	Dumping sites	Provision of dumping sites in all the sub-locations
43.	Mavoko sub-location	Garbage collection	Provision of garbage trucks
44.	Mavoko sub-location	Garbage collection	Provision of a garbage scooping loader truck
45.	Mavoko sub-location	Sewerage system	Upgrading sewerage system at Makadara town, Site, Ngei 2,KMC ,Mavoko estate and cooperative Union,Mbondeni and Jua Kali-

			along mining, Embakasi Estate, Accasia estate, Slaughter area, Ngimu estate, Sofia estate, Old town area
Muthwani ward			
Githunguri			
46.	Githunguri	Protection of Drumvale Land from invaders	Ensure Land security at Drumvale
47.	Muthwani	Ndovoini Title deeds	Issuing of Title deeds
48.	Muthwani	Muthwani Title deeds	Issuing of Title deeds
49.	Muthwani	Ivovoani Title deeds	Issuing of Title deeds
50.	Muthwani	Ivalini Title deeds	Issuing of Title deeds
51.	Muthwani	Nzoiani Title deeds	Issuing of Title deeds
52.	Muthwani	Sunshine Title deeds	Issuing of Title deeds
53.	Muthwani	Ndovoini tree planting	Training on tree planting to individuals and groups and providing tree seedlings for planting
54.	Muthwani	Muthwani Tree planting	Training on tree planting to individuals and groups and providing tree seedlings for planting
55.	Muthwani	Ivovoani Tree planting	Training on tree planting to individuals and groups and providing tree seedlings for planting
56.	Muthwani	Ivalini Tree planting	Training on tree planting to individuals and groups and providing tree seedlings for planting
57.	Muthwani	Nzoiani Tree planting	Training on tree planting to individuals and groups and providing tree seedlings for planting
58.	Muthwani	Sunshine Tree planting	Training on tree planting to individuals and groups and establishment of tree nurseries. Funding to support tree planting.
Syokimau / Mlolongo ward			
Mlolongo location			
59.	Syokimau	Mlolongo Primary School Tree Planting	Tree planting at Mlolongo Primary School
60.	Syokimau	Ngwata Primary School Tree planting	Tree planting at Ngwata Primary School
61.	Mlolongo	Old mulolongo, ngwata, phase III Kasina,	Issuance of title deeds
62.	Mlolongo	Mlolongo phase III, Syokimau and Sabaki Kasina	Sewerage construction
63.	Mlolongo	Mlolongo Chief's Camp	Planting of trees
64.	Mlolongo	Administrative Police Camp	Planting of trees
65.	Mlolongo	Phase 111	Planting of trees
66.	Mlolongo	Within the ward	Establishment of a Central garbage collection point
Kinanie Ward			
67.	Kinanie	Boundaries and Public Utilities	Land surveys and fencing to be done
Mwala sub county			
Kibauni ward			
Ikalaasa location			
68.	Ngungi	Cattle Market	Acquire Land and develop a Cattle Market
69.	Kibauni ward	Minerals at Nzouni	Extraction of Minerals at Nzouni

Makutano / Mwala wards			
Mwala location			
70.	Kibauni	Waste storage facilities	Provision of waste transfer site
Wamunyu ward			
Wamunyu location			
71.	Nyaani	Land ownership documents	Facilitate issuance of Title Deeds at Mavindini Market
72.	Nyaani	Land ownership documents	Facilitate issuance of Title Deeds at Nyaani Market
73.	Wamunyu Market	Waste storage facilities	Provision of waste transfer site
74.	Wamunyu Market	Land ownership documents Road network within the Market	Facilitate issuance of Title Deeds and create paths within the market area
75.	Wamunyu Market	Environment Preservation in Rivers	Implementation of Sand Harvesting Act
Mbiuni ward			
Mbiuni location			
76.	Mbiuni	Uncontrolled Development	Preparation of a Physical Development Plan for Mbiuni market
77.	Kabaa	Inadequate Market Space	Acquire and expand Kabaa Market
78.	Mbiuni	Mbiuni market, Mumbuni market Kabaa market	Survey and physical planning and issuance of lease certificates and title deeds where applicable
79.	Mbiuni	Kathama market Kathama Mbiuni market	Survey and physical planning and issuance of lease certificates and title deeds where applicable
Kathama location			
80.	Etikoni	Land ownership documents	Facilitate issuance of Title Deeds
Yatta sub county			
Katangi ward			
Kyua location			
81.	Syokisinga	Maintenance of Government/ Public land	Government/ Public land to be cleared
Katangi location			
82.	Katangi	Proper Planning of Katangi dam	Preparation of Physical Site Plan for the Katangi dam
83.	Katangi	Katangi Market	Provide a central dumping site
84.	Katangi	Katangi Market	Commissioning of public toilet
85.	Katangi	Kyua Market	Issuance of title deeds and conduct a physical planning exercise
86.	Katangi	Katangi Market	Issuance of title deeds and conduct a physical planning exercise
Matuu Ward			
87.	Matuu	All markets	Physical planning and Survey to be conducted
88.	Matuu	matuu	the county government should acquire land and construct a sewer plant and Cemetery.
89.	Matuu	Matuu town	Physical planning and Survey to be conducted
Kithimani ward			
Kithimani location			
90.	Mamba	Provision of tree seedlings, tree planting at school compounds and Yatta canal reserves	Provision of tree seedlings, tree planting at school compounds and Yatta canal reserves

91.	Kithimani	Land ownership documents	Facilitate issuance of Title Deeds
92.	Kambi ya Ndeke	Land ownership documents	Facilitate issuance of Title Deeds
Ndalani ward			
Kisiiki location			
93.	Kisiiki	Land ownership documents	Facilitate issuance of Title Deeds

Water and Irrigation Development

No.	Sub location	Project	Activity description
Kangundo sub county			
Kangundo west ward			
Kakuyuni location			
1.	Kakuyuni	Kakuyuni market borehole	Drilling
2.	Kakuyuni	Weirs	Construction of weirs along Syanamu and Kwa Kieti rivers
3.	Kakuyuni	Kamukwa borehole	Drilling
4.	Kakuyuni	Kithini borehole	Rehabilitation
5.	Kakuyuni	All borehole	Supply of tanks
6.	Kakuyuni	Kikondeni earth dam	Scooping and fencing
7.	Kakuyuni	Kwa Kano mutual earth dam	Scooping and fencing
8.	Kakuyuni	Kitongi springs- Kawethei/kitongi wells	Fencing
9.	Kakuyuni	Kasenga earth dam	Expansion and disilting
10.	Kakuyuni	Muthwani borehole	Drilling
11.	Kakuyuni	Kathaana river	Construction of gabions
12.	Kakuyuni	Kwa kituma	Construction of weir
13.	Kakuyuni	Kwa Peter earth dam	De-silting
14.	Kakuyuni	Syanamu	Drilling
15.	Kakuyuni	Kwamwenga earth dam	De-silting
Kathaana location			
16.	Kathaana	Kathaana market borehole	Drilling
17.	Kathaana	Kisambalauni borehole	Drilling
18.	Kithongoni	Kwa Ndeto-Kwa Kinyanzwii borehole	Drilling
Kawethei location			
19.	Mukunike	Kwa Jimmy Dam	Construction
20.	Mukunike	Kwa Kiloo Dam	Construction
21.	Mukunike	Kithito Dam	Construction
22.	Mukunike	Kyaume Stream,	Weir construction
23.	Mukunike	Kithongoni Stream,	Weir construction
24.	Mukunike	Kyandoo Stream	Weir construction
25.	Mukunike	Kiumoni Stream	Weir construction
26.	Mukunike	Kwa Nzou, Kitongi, Kawethei HGM, Kabaya, Kyandoo boreholes	Drilling
27.	Mukunike	Water Tanks	Supply of water tanks
28.	Mbusyani	Mbusyani dam	Construction
29.	Mbusyani	Syanamu River	Construction of weirs
30.	Mbusyani	PCEA Ndeini borehole	Drilling
31.	Kawethei	Earth Dams	Construction
32.	Kawethei	Kawethei Borehole	Drilling
33.	Kawethei	Kitonyi Springs	Protection
Kangundo central			
Kivaani location			
34.	Mulingana	Kingeta dam	Construction
35.	Mulingana	Kwa Ivongo, Kwa Nduu and kwa Nduva weirs	Construction
36.	Mulingana	Mbondoni and Kyai Boreholes	Drilling
37.	Matetani	Kanzokea Borehole	Drilling
38.	Matetani	Mukuniku dam	Rehabilitation
39.	Matetani	Mbondoni borehole	Reticulation

No.	Sub location	Project	Activity description
Kangundo location			
40.	Isinga	Kilalani Primary School borehole to the village	Reticulation
41.	Isinga	Ukanga Utune dam	Rehabilitation
42.	Isinga	Ngiini borehole	Drilling
43.	Muisuni	Kwa Kalla, Kwa Luka, Kwa Mangu Ndendwa and Kwa Muisyo boreholes	Drilling
44.	Muisuni	Kwa Musyoka, Kwa Musyimi Nzula, Kwa Mangu, Uvalini kwa Kasomo, Kwa Senga dams	Construction
45.	Muisuni	Mavindu borehole	Rehabilitation
46.	Maiuni	Kangundo market borehole	Drilling
47.	Maiuni	Drainage and Sewerage system	Rehabilitation
48.	Maiuni	Kithumuoni, Kwa Mangu, Katanga, Kwa Munyaka, Masewani, Itoloni, Kwa Ndote boreholes	Drilling and rehabilitation
49.	Maiuni	Kalimani Springs	Reticulation
50.	Maiuni	Gabions at Masewani and Mavindu rivers weirs	Construction
51.	Kangundo	Boreholes	Drilling, Powering and reticulation of one borehole per village in the entire ward
52.	Kangundo	Green House	Establishment of one Green House per village in the entire ward.
53.	Kangundo	Kwa Kiko, Mukulumana, Uvalini and Kwetaa Weirs	Construction of Weirs.
Kangundo east ward			
Katheini location			
54.	Kavilinguni	Ivutu and Kwa Mwenze villages boreholes	Drilling
55.	Kavilinguni	Kavilinguni borehole	Drilling
56.	Kavilinguni	Katheini borehole to Katheini Salvation Army Church Primary and Secondary Schools	Reticulation
57.	Kavilinguni	Kwa Mutunga river dams	Construction
58.	Kavilinguni	Kwa Mathala dam	Rehabilitation
59.	Kavilinguni	Katheini market public toilet	Construction
60.	Kavilinguni	Kwa Mutua Nduu dam	Rehabilitation
61.	Kavilinguni	Katheini borehole	Reticulation to church, primary and secondary schools
62.	Kavilinguni	Kavilunguni borehole	Completion and reticulation
63.	Kavilinguni	Imilini (Kwa SyoMui) Gulley	Construction of Gabion
64.	Kathome	Kithunthi borehole	Rehabilitation
65.	Kathome	Kwa Kathele borehole	Rehabilitation
66.	Kathome	Kwa Kathule Secondary sShool borehole	Drilling
67.	Kathome	Mutua Nduu dam	Construction
68.	Kathome	Kwa Nzambu dam	Construction
69.	Kathome	Kithunthi, market public toilets	Construction
70.	Kathome	Kwa Kathule market public toilets	Construction
71.	Kathome	Kathome markets public toilets	Construction
72.	Kathome	Water tanks	All the villages and churches
73.	Kathome	KwaMichael dam	Construction

No.	Sub location	Project	Activity description
74.	Kathome	KwaMusyusye Health Centre borehole	Drilling
75.	Kathome	Kithunthi borehole	Completion and reticulation
76.	Kathome	Malatani borehole	Completion and reticulation
77.			
Kivaani location			
78.	Ngumuti	Kwa Joseph, Kwa Titus, Kwa Gabriel, Kwa Joyce, Kwa Kithuva Ngome, Kwa Kimanthi boreholes	Drilling
79.	Ngumuti	Imilini borehole	Reticulation
80.	Ngumuti	Miu Secondary School borehole	Drilling
81.	Miu	Kaseveni Primary School borehole	Drilling
82.	Miu	Kithuiani Primary School borehole	Drilling
83.	Miu	Nzololo, Kwa Mwia, Kyekuua, Kwa Ivulu and Kwa Nzoya dams	Construction
84.	Kivaani	Ngangani dam	Rehabilitation
85.	Kivaani	Malatani Primary School boreholes	Drilling
86.	Kivaani	market and public toilets	Construction
87.	Katitu	Kathuli to Kavalya boreholes	Reticulation
88.	Katitu	Mumaka water project	Rehabilitation
89.	Katitu	Kivaani dam	Rehabilitation
90.	Katitu	Kwa Ivulu, Utumoni, Kayangii, Kavalya and Kathuli tanks	Supply of water tanks
91.	Katitu	Water connection to AP camp	Reticulation
92.	Katitu	Kathuli, Kwa Muli, Kwa Nguli, Kwa Kileve dam	Construction
93.	Iia Itune	Kya Ndia dam	Rehabilitation
94.	Iia Itune	Kwa Ngombe dam	Rehabilitation
95.	Iia Itune	Iia Itune Primary School and Kinyungu borehole	Drilling
96.	Iia Itune	Iia Itune borehole	Drilling
97.	Iia Itune	Kamanzi market public toilets	Construction
98.	Iia Itune	Kithini markets public toilets	Construction
99.	Iia Itune	Kyaaka village from Kyaka borehole	Reticulation
100.	Iia Itune	Yumbani borehole	Drilling
101.	Iia Itune	Kwakatiso dam	De-silting
102.	Iia Itune	Ngolyau borehole	Drilling
103.	Iia Itune	Kwa Thiongo Dam	Construction
104.	Iia Itune	Ngangani dam	De-silting
105.	Iia Itune	Kwamathala dam	De-silting
106.	Iia Itune	Kwamutua Nduu dam	De-silting
107.	Iia Itune	Kwamutanga River	Construction of weirs
108.	Iia Itune	Kalangi River	Construction of weirs
109.	Iia Itune	Iia Itune water Project	Completion and reticulation
110.	Katitu Location	Kyaana borehole	Drilling
111.	Iia itune Location	Matumani –Matithini borehole	Drilling
Kangundo North Ward			
Kiliku Location			
112.	Ndunduni	Kwa Mutisya, Ngovi, Upper Mwanzia borehole	Drilling
113.	Ndunduni	Kwa Kisia dam	Construction

No.	Sub location	Project	Activity description
114.	Ndunduni	Kathithyamaa, Ndunduni, Mbilini public toilets	Construction
115.	Ndunduni	Mbilini market/ Unyuani Pri. Borehole	Drilling
116.	Mbilini	Mbilini Coffee Factory dam	Rehabilitation
117.	Mbilini	Kwa Kisau, Kwa Kaeke, Kwa Makau Kisine dams	Construction
118.	Mbilini	Unyuani Pri. & Unyuani Sec. toilets	Construction
119.	Mbilini	Mbilini market public toilet	Construction
120.	Mbilini	Kyelendu & Kyeni Markets public toilets	Construction
121.	Kiliku	Kwa kitonga Borehole	Piping of Borehole
122.	Kiliku	Kwa kitonga water tanks	Supply of water tanks
123.	Kiliku	Kanzalu, Kwa Manyunza, Kwa Lai, Kwa Maven borehole	Drilling
124.	Kikambuani	Water Points	Rehabilitation
125.	Kikambuani	Kikambuani borehole	Drilling
126.	Kikambuani	Kwa Ndivu primary, Masewani Kwa Job boreholes	Drilling
127.	Kikambuani	Kwa Musivo water pan	Construction
128.	Kikambuani	Community Borehole	Construction
Kitwii location			
129.	Kitwii	Kwa Kilai River weirs	Construction
130.	Kawaoni	Kiuuluni borehole	Drilling
131.	Kawaoni	Kawauni borehole	Drilling
132.	Kawaoni	Kivuluni-Kwa Mukumbu dam	Rehabilitation
133.	Kawaoni	Miu river dam	Construction
134.	Kawaoni	Kawauni public toilet	Construction
135.	Kitwii	Kitwii borehole	Supply of new water tanks
136.	Kitwii	kikeuni water point	Construction of kikeuni water point
137.	Kitwii	Ikulu borehole	Drilling of a borehole
138.	Kitwii	Kivuluni Primary borehole	Drilling of a borehole
139.	Kitwii	Kawaoni secondary school	Drilling and equipping of a bore hole
140.	Kitwii	Kyelendu	Drilling and equipping of a bore hole
141.	Kitwii	Kwa mwanzia	Drilling and equipping of a bore hole
Kathiani sub county			
Kathiani central ward			
Kathiani location			
142.	Mbee	Mutuyu water project	Construction
143.	Kathiani	Gabions along the following gullies; Mangani, Kakutha, Kwa Masila	Construction of Gabions along the named gullies
144.	Mbee	Kaini Borehole	Drilling
145.	Mbee	Mbee Borehole	Drilling
146.	Ngoleni	Ngoleni Water Project	Reticulation
147.	Ngoleni	Nthaleni Borehole	Drilling
148.	Ngoleni	Kalua factory borehole	Drilling
149.	Ngoleni	Kalua Irrigation Scheme	Rehabilitation
150.	Ngoleni	Kandoo river weirs	Construction
151.	Ngoleni	Kalua River Weirs	Construction
152.	Lita	Mutondoni River weir	Construction
153.	Lita	Kikunuani market borehole	Drilling
154.	Lita	Kuluni borehole	Drilling
155.	Lita	Isyukoni Catholic Church borehole	Drilling

No.	Sub location	Project	Activity description
156.	Kathiani	Isyukoni water kiosk	Rehabilitation
157.	Kaiani	Mangani Borehole	Drilling
158.	Kaiani	Nyumbani Borehole	Drilling
159.	Kaiani	Ngome Borehole	Drilling
160.	Kaiani	Muvaa Borehole	Drilling
161.	Kaiani	Mukukuni Borehole	Drilling
162.	Kaiani	Itwiku kwa Kituu Borehole	Drilling
163.	Kaiani	Kaiani, Muvaa, Kikunuani, Mutondoni, Mukanyi, Misuuni, Wathia	Construction of Wiers
164.	Kathiani	Muooni Dam	Desilting and Fencing
165.	Kathiani	Kilua, Kathiani, Mukukuni, Mbee, Mutitu, Lita, Kitie, Bondeni, Kathiani Level IV Hospital boreholes	Drilling of Boreholes
166.	Kaiani	Mukukuni, Misuuni, Kaiani, Ngoleni, Lita and Mutitu dams	Construction of new dams
Lower Kaewa ward			
Lower Kaewa / Kaani location			
167.	Ithaeni	King'oita and Kituluni boreholes	Drilling
168.	Ithaeni	Kwa Nzuki borehole	Drilling
169.	Ithaeni	Simba Water Project	Rehabilitation
170.	Kauti	Muthala borehole (primary)	Drilling
171.	Kauti	Kwa Nzuki Nyolo borehole	Drilling
172.	Kauti	Yanzoga primary borehole	Drilling
173.	Kauti	Kwa Joseph Mumu borehole	Drilling
174.	Kauti	Kitie borehole	Drilling
175.	Kauti	Kavalo borehole	Drilling
176.	Kauti	Kwa Munyao earth dam	Construction
177.	Kauti	Kwa Musau earth dam	Construction
178.	Kauti	Kwa Muthukya, Inyeke kwa Furaha, Yanzongo and Kavalo river wiers	Construction
179.	Kauti	Water storage tanks at Kwa Mbuli and Kwa Mbula	Supply
180.	Kitunduni	Kiuma weir	Construction
181.	Kitunduni	Yamutui Water Project	Reticulation
182.	Kaani	Kaani borehole (Kathuni and Musuna)	Drilling
183.	Kaani	Kaani Wutini borehole	Drilling
184.	Kaani	Ukala borehole	Drilling
185.	Kaani	Kyai borehole	Drilling
186.	Kaani	Kalala borehole	Drilling
187.	Kaani	kathuni kyalya dam	Construction
188.	Kaani	kalala proposed dam	Construction
189.	Kaani	Mungala Earth dam	Construction
190.	Kaani	Ukala ya kimuu dam	Construction
191.	Kaani	wutini mwanga dam	Construction
192.	Kaani	Kumusilu dam	Construction
193.	Kaani	Kyai dam	Construction
194.	Kaani	Kithunguini primary school	Drilling of a borehole
195.	Kaani	Kitilini dam	Scoping

No.	Sub location	Project	Activity description
196.	Kaani	Desilting and fencing of dams in lower kaewa ward	Desilting and fencing of all the dams in all the sub-locations
197.	Kaani	Kikombi borehole	Drilling completion and equipping
198.	Kaani	Kusyokethi borehole	Drilling and reticulation
199.	Kaani	Kwa nzuki borehole	Drilling and reticulation
200.	Kaani	Water tanks	Provision of water tanks in all the ECDE centres, primary and secondary schools in the ward
201.	Kaani	Kithunguini primary	Borehole drilling
202.	Kaani	Katitu kanisa roho	Drilling of a borehole
203.	Kaani	Muthala B borehole	Drilling of borehole
204.	Kaani	Milaani B	Drilling of borehole
205.	Kaani	Kombu primary school	Drilling of borehole
206.	Kaani	Kalala dam	Desilting and fencing
207.	Kaani	Mazingira dam	Desilting and fencing
208.	Kaani	Kwasila muthala	Drilling of borehole
209.	Kaani	Kathuni borehole	Drilling of borehole
210.	Kaani	Thwake river ikungu	Weir
211.	Kaani	Thwake river kwa kivanukyo	Weir
212.	Kaani	Along Umanthi river	Weir
213.	Kaani	Kwa makumbi	Weir
214.	Kaani	Kwa kasyula	Weir
215.	Kaani	Kwa mavwala	Weir
216.	Kaani	Kwa kisola	Weir
217.	Kaani	Syungumi	Weir
Mitaboni ward			
Mitaboni location			
218.	Mitaboni	Mutethya borehole	Solar installation
219.	Mitaboni	Imale bore hole	Drilling
220.	Mitaboni	Maanzoni borehole	Drilling
221.	Mitaboni	Milau borehole	Drilling
222.	Mitaboni	Mutete dam	Rehabilitation
223.	Mitaboni	Kiatineni borehole	Drilling
224.	Mitaboni	Kyawanyingi borehole	Drilling
225.	Mitaboni	Nzambani/miwani pipping	Reticulation
226.	Mitaboni	Mwanga and kenol markets public toilets	Construction
227.	Mitaboni	Katunga borehole	Drilling
228.	Mathunya	Kithayoni borehole	Rehabilitation
229.	Mathunya	ABC borehole	Rehabilitation
230.	Mathunya	Ndulilya borehole	Drilling
231.	Mathunya	Ndithini borehole.	Drilling
232.	Mathunya	Mathunya, Ndulilya, Matinga, Muliluni and Kwa Kitevu dams	Construction
233.	Kinyau	Kwa Kele and Kwa Mutole dams	Rehabilitation
234.	Kinyau	Kwa Kakole dam	Rehabilitation
235.	Kinyau	Kwale & Kwa Kiilu dams	Rehabilitation
236.	Kinyau	Muonyweni borehole	Rehabilitation
237.	Kinyau	Kwa nzesya borehole	Rehabilitation
238.	Kinyau	Kithito Mukukuni borehole	Rehabilitation
239.	Kinyau	Kwamunungwa (Kwale borehole)	Rehabilitation
240.	Kinyau	Syulunguni borehole	Rehabilitation

No.	Sub location	Project	Activity description
241.	Kinyau	Komarock (Kwa Mutuli dam)	Rehabilitation
242.	Miumbuni	Kasunguni – Kwelumi dam	Construction
243.	Miumbuni	Kathaana water	Reticulation
244.	Miumbuni	Kathuku dam	Construction
245.	Miumbuni	Mbuku village	Reticulation
246.	Miumbuni	Miwani village dam	Rehabilitation
247.	Miumbuni	Miwani village borehole	Drilling
248.	Miumbuni	Musaalani borehole.	Rehabilitation
249.	Ngiini	Public toilets	Construction
250.	Mitamboni	At mitamboni level 3 hospital	Drilling of borehole
251.	Thinu	At Maanzoni, Miwani, Mwang'a, Kyawanyingi, Kingo'gii	Drilling of a boreholes and distribution of water in all those at mitaboni ward
252.	Thinu	At mulandi	Rehabilitation of mulandi dam
253.	Thinu	At mulinge	Rehabilitation of mulinge dam
254.	Thinu	At kwa mulalyo	Rehabilitation of kwa mulalyo dam
255.	Thinu	Provision of Tanks, Thinu Water project	Rehabilitation of Thinu water project
256.	Thinu	Aat syuuni in mathunya	Drilling of dam
257.	Thinu	At kingongo	Drilling of borehole
258.	Thinu	At kasulya market	Reticulation of syuuni borehole
259.	Thinu	At muvaa and syuuni river	Construction of wiers
260.	Thinu	At mwangi primary school	Drilling of borehole
261.	Thinu	At nzeesya dam	Rehabilitation and retuiculation
262.	Thinu	At miumbuni	Rehabilitation of the borehole
263.	Thinu	At kiatineni,maaanzoni	Drilling of borehole,dam and electrification
264.	Thinu	At nguku borehole	Rehabilitation
265.	Thinu	At kwa kaesa, Kwa Malandi, Kwa Mulinge, Kwa Nzeesya, Kwa Matinga.	Provision of tractors for drilling a dam Rehabilitation of all dams in Mitaboni ward
Upper kaewa / iveti ward			
Iveti			
266.	iveti	Iveti Primary borehole	Rehabilitation
267.	iveti	Iveti Primary water tanks	Supply
268.	iveti	Ikoleni Primary School water tank	Supply
269.	kombu	ABC Kisooni borehole	Drilling
270.	kombu	Mithanga Catholic Church boreholes	Drilling
271.	kombu	Munyiiki markets boreholes	Drilling
272.	kaliluni	Kyamwee, Kituluni (adjacent to cattledip) borehole	Drilling
273.	kaliluni	Kituluni borehole	Drilling
274.	kaliluni	Kiteng'ei primary borehole	Drilling
275.	kaliluni	Mutitu catholic borehole	Drilling
276.	kaliluni	mutumbuni borehole	Drilling
277.	kaliluni	Kyang'ombe primary borehole	Drilling
278.	kaliluni	Kwangoma river weirs	Construction
279.	kaliluni	Kauasya river weirs	Construction
280.	kaliluni	Kamwanda water	Reticulation
281.	kaliluni	Ing'ethu water	Reticulation
282.	kaliluni	Iimbani dams	Construction
Kaewa location			
283.	kaewa	kaewa boreholes	Rehabilitation & reticulation
284.	kaewa	king'atuani market toilets	Construction

No.	Sub location	Project	Activity description
285.	kaewa	kithalani market toilets	Construction
286.	kaewa	kailo markets toilets	Construction
287.	kaewa	kaewa market toilets	Construction
288.	kalunga	Muoni dam	Rehabilitation
289.	kalunga	kisovo secondary boreholes	Drilling
290.	kalunga	Kalandini borehole	Drilling
291.	kalunga	kalunga primary boreholes	Drilling
292.	kalunga	kiulu boreholes	Drilling
293.	kalunga	kwa kasimu boreholes	Drilling
294.	kalunga	tulya boreholes	Drilling
295.	kalunga	kwa camera market boreholes	Drilling
296.	kalunga	kyamulili boreholes	Drilling
297.	kalunga	kitulu boreholes	Drilling
298.	kalunga	kwakisola weirs	Construction
299.	kalunga	kwa nzonzo weirs	Construction
300.	kalunga	kwa mutune weirs	Construction
301.	kalunga	kwa kiiyu weirs	Construction
302.	kalunga	kisovo market public toilets	Construction
303.	Kaewa	Boreholes- Kwa Muasa, Kwa Mulinge, Kisovo market, Terry Child Centre and Kwa Nzana. In addition, the public added that Kamwanda borehole, kitengei, kalunga,kyamwee	Drilling and equipping of boreholes
304.	Kalunga	Kathalani borehole	At Kwa Nzana, the borehole should be drilled in Kathalani Primary School
305.	Kalunga	Kwa peter dam	Construction of a dam
306.	Kalunga	Kailo earth earh dam	Construction
307.	Kalunga	Kwa ndingi earth dam	Construction
308.	Kalunga	Kwa mainga earth dam	Construction
309.	Kalunga	Kalunga well	Drilling of the well
310.	Kalunga	Mukongolo well	Drilling of the well
311.	Kalunga	Kwa nzuva well	Drilling of the well
312.	Kalunga	Katalani water project	Rehabilitation
313.	Kalunga	Kwa Paul Mulandi well	Collection and reticulation
314.	Kalunga	Kwa Kwei well	Collection and reticulation
315.	Kalunga	Isooni river, Kwandini weir, Kalunga weir, Iimbeni dam	
Machakos town sub county			
Kalama ward			
Kyangala location			
316.	Kakuyuni	Methaa rock water catchment	Construction
317.	Kakuyuni	Kwa Munyuni Wamoi sand dam	Construction
318.	Kakuyuni	Kwa Mutua Nguli Kanyongo earth dam	Construction
319.	Kakuyuni	Kusyekoki sand dam	Construction
320.	Kakuyuni	Kaiani river-sand dam	Construction
321.	Kakuyuni	Miatha river sand dam	Construction
322.	Kakuyuni	Yongoni borehole	Rehabilitation
323.	Kakuyuni	Itetani borehole	Drilling
324.	Kakuyuni	Miatha kwa kyeti borehole	Drilling
325.	Kakuyuni	Kavumbu borehole	Drilling
326.	Kakuyuni	Unyuani borehole	Drilling
Kalama location			

No.	Sub location	Project	Activity description
327.	Nzuini	Kyengathi spring	Reticulation
328.	Kalama	Desilting of dams	Kwa –Mwata dam needs desiltation
329.	kalama	Sewerage and drainage system	Sewerage and drainage system- establishment
330.	Kalama	Desilting of dams	Malindi earth dam needs desiltation
331.	Kalama	Desilting of dams	Uani earth dam needs desiltation
332.	Kalama	Desilting of dams	Itwikuni earth dam needs desiltation
333.	Kalama	Water distribution	Distribution of water from Kimutwa borehole to Manga’uni area
334.	Kalama	Rehabilitation of dams	Rehabilitation of Kwanzovi dam
335.	Kalama	Scooping of earth dam	Kwa Silea and Kwa Ngumu,
336.	Kalama	Rehabilitation and desilting of earth dam	Rehabilitation and desilting of Mandani earth dam
337.	Kalama	Provision of water tanks at Mumbuni primary, Kyandilo primary, Mulaani primary, Kisoeni primary, Kakalya chief’s office, Kithangaini ECD, Mumboni primary, Kitulani ECDE, Mutuyu Dispensary, Mutuyu Market, Mutuyu Primary, Mutuyu churches, Kisyani and Kithangaini, Makakoi primary, makakoi secondary, mumbuni primary, mumbuni secondary, kwa mwatha, kwa mwau (2 tanks in each)	Provision of water tanks
338.	Kalama	Drilling of boreholes at Kakalya chief’s office, Kisueni Primary, Uani Primary, Mulaani Primary, Makiveti, yongoni, Makakoi, kwa mutisya wa kiilu, Kalama chief’s office, Kyangala chiefs, Kisueni Iiani, malaani, makavete, makakoi, miwani, kimutwa	Drilling of boreholes
339.	Kalama	Establishment of weirs at Syuuni-Kaliluni, Makilu Kwa Maitha, yuuni river, Wamoi river, Kwa kyai river Kwa maithya	Establishment of weirs
340.	Nzuini	Makaaie spring	Rehabilitation
341.	Nzuini	Kwa Katula earth dam	Construction
342.	Nzuini	Kakalya earth dam	Construction
343.	Nzuini	Iiani borehole	Drilling
344.	Nzuini	Kali public toilet	Construction
345.	Nzuini	Katunda market public toilet	Construction
Kimutwa location			
346.	Kimutwa	Kali public toilet	Construction
347.	Kimutwa	Kwa Mwau public toilet	Construction
348.	Kimutwa	Kwa Kavoo public toilet	Construction
349.	Kimutwa	Mbembani public toilet	Construction
350.	Kimutwa	Kwaiwa public toilet	Construction
351.	Kimutwa	Kikumbo public toilet	Construction
352.	Kimutwa	Muvae public toilet	Construction
353.	Kimutwa	Mulaani public toilet	Construction
354.	Kimutwa	Kimutwa borehole	rehabilitation
355.	Kimutwa	Kwa Katheke borehole	Drilling

No.	Sub location	Project	Activity description
356.	Kimutwa	Kwa Mwau borehole	Drilling
357.	Kimutwa	Kwa Siloni weir dam	Construction
358.	Kimutwa	Kamulu river-Manyangauni Kwa Munyeke	Construction
359.	Kimutwa	Kwa Kavoo-Usemuni	Rehabilitation
360.	Kimutwa	Kwa Nzovi	Rehabilitation
361.	Kimutwa	Kimutwa market drainage and sewer	Construction
362.	Kimutwa	Kimutwa dump site	Construction
363.	Konza	Kavilila village	Supply of water
364.	Konza	Kyandini village	Supply of water
365.	Konza	Konza market public toilet	Construction
366.	Kaathi	Kwa Nginga dam	Rehabilitation
367.	Kaathi	Kwa Simbo dam	Rehabilitation
368.	Kaathi	Love dam	Rehabilitation
369.	Kaathi	Kwa Kathome-Kaitheo dam	Rehabilitation
370.	Kaathi	Rivers Mavoloni, Makilu & Love Weirs	Construction
371.	Kaathi	Love borehole	Rehabilitation
372.	Kaathi	Kaathi market public toilet	Construction
373.	Kinoi	Kinoi borehole	Drilling
374.	Kinoi	Ivutini borehole	Rehabilitation
375.	Kinoi	Kinoi earthen dam	Construction
376.	Kinoi	Masungu earth	Construction
377.	Kinoi	Kiatunii earth dam	Construction
378.	Kinoi	Kinoi-Kyamulu river	Construction
379.	Kinoi	Kyangeti river	Construction
380.	Kinoi	Kyakingole river	Construction
381.	Kinoi	Mauthambaa river	Construction
382.	Kinoi	Kalooloini river	Construction
383.	Kinoi	Kyemu Kwa Munywoki	Construction
384.	Kinoi	Usiwu dam	Construction
385.	Kinoi	Kyamutuma dam	Construction
386.	Kinoi	Kinoi water tanks	Supply
387.	Kyangala	New sub-surface dam, Uleeni	Construction
388.	Kyangala	New sub-surface dam, Methambaa	Construction
389.	Kyangala	New sub-surface dam, Kyangase	Construction
390.	Kyangala	New sub-surface dam, Wamoi	Construction
391.	Kyangala	New Uleeni borehole	Drilling
392.	Kyangala	New Center borehole	Drilling
393.	Kyangala	Kairo-Kyangala water project	Supply of 2 10000 ltr water tanks
394.	Kyangala	Kyangala-Centre-Uleeni water project	Supply of 3 10000 ltr water tanks
395.	Kyangala	Kyakasenge spring water project	Reticulation
396.	Kyangala	Kyangala water project	Supply of 2 10,000 ltr water tanks
397.	Kyangala	Kalama health centre	Supply of 2 10,000 ltr water tanks
398.	Kyangala	Kyuluni community borehole	Supply of 2 10,000 ltr water tanks
399.	Kyangala	Kyangala Girls'	Supply of 2 10,000 ltr water tanks
400.	Kyangala	Kyangala Boys'	Supply of 2 10,000 ltr water tanks
401.	Kyangala	Kithangaini Nursery	Supply of 2 10,000 ltr water tanks
402.	Kyangala	Uleeni market	Construction of public toilets
403.	Kyangala	Centre market	Construction of public toilets
404.	Kyangala	Kavelani market	Construction of public toilets

No.	Sub location	Project	Activity description
405.	Kyangala	Kyangala market	Construction of public toilets
406.	Kiitini	Masaani public toilet	Construction
407.	Kiitini	Kalama public toilet	Construction
408.	Kiitini	Makulani market public toilet	Construction
409.	Kiitini	Masaani village borehole	Drilling
410.	Kiitini	Kamuthini-Kavilini borehole	Drilling
411.	Kiitini	Miwani borehole	Drilling
412.	Kiitini	Mbukuni-Kisingu Nzau borehole	Drilling
413.	Kiitini	Muthumo-Inyazani water catchment harvesting	Construction
414.	Kiitini	Makulani dam	Construction
415.	Kiitini	Kamuthini dam	Construction
416.	Kiitini	Kwa Ngui Muthumo dam	Construction
417.	Kiitini	Kwa David Muange sub-surface dam	Rehabilitation
418.	Kiitini	Mangolo sub-surface dam	Construction
419.	Kiitini	Kwa Mutunguma sub-surface dam	Construction
420.	Kiitini	Kwa Nginga sub-surface dam	Construction
421.	Kiitini	Kwa Ngala-Mbaa Nthandike sub-surface dam	Construction
422.	Kiitini	Muthumo river	Construction
Kola / Muumandu ward			
Lumbwa location			
423.	Muumandu	Mikono water project	Rehabilitation
424.	Muumandu	Muumandu public toilet	Construction
425.	Muumandu	Kyambuta earth dam	Construction
426.	Muumandu	Mweani earth dam	Construction
427.	Muumandu	Mbuani secondary school borehole	Construction
428.	Muumandu	Kyanguli dam	Construction
429.	Muumandu	Mbondi dam	Construction
430.	Muumandu	Kyanguli borehole	Drilling
431.	Muumandu	Kavyuni borehole	Drilling
432.	Muumandu	Katanga borehole	Reticulation
433.	Muumandu	Kwa Mumbi dam	Rehabilitation
434.	Muumandu	Utooni borehole	Water treatment
435.	Muumandu	Kola borehole	Rehabilitation
436.	Muumandu	Kyakavoo borehole	Reticulation
437.	Muumandu	Lumbwa dam	Rehabilitation
438.	Muumandu	Iuni borehole	Reticulation
439.	Muumandu	Kiumo borehole	Drilling
440.	Muumandu	Kyavuo dam	Rehabilitation
441.	Muumandu	Katanga dam	Rehabilitation
442.	Muumandu	Kyatiki borehole	Reticulation
443.	Muumandu	Nzami borehole tanks	Installation
444.	Muumandu	Kitonyini dam	Construction
445.	Muumandu	Iuni borehole	Solar installation
446.	Muumandu	Kola borehole	Reticulation
447.	Muumandu	Kola dam	Rehabilitation
448.	Muumandu	Kyanyuli river	Construction of a weir
449.	Muumandu	Mbuani water	Drilling
450.	Muumandu	Kitunduni dam	Reticulation
451.	Muumandu	Kavyuni borehole	Drilling
452.	Muumandu	Kamuuwani market public toilet	Construction

No.	Sub location	Project	Activity description
453.	Muumandu	Kyakavoo village borehole	Drilling
454.	Muumandu	Kyakavoo village dam	Scooping
455.	Muumandu	Katanga Borehole	Drilling
456.	Muumandu	Kwa Muumbi dam	De-silting
457.	Muumandu	KwaKavoo dam	Scooping
458.	Muumandu	Iiyuni borehole	Equipping with solar
459.	Muumandu	Kikumbo borehole	Drilling
460.	Muumandu	Katanga earth dam	Scooping and de-silting
461.	Muumandu	Nzaini earth dam	De-silting
462.	Muumandu	Kykatole dam	Fencing and distribution of the water
463.	Muumandu	Malooni dam	Fencing and distribution of the water
464.	Muumandu	Kwa mululu dam	Scooping
465.	Muumandu	Kwa Masani	Scooping
466.	Muumandu	Kwamunyuu	Scooping
467.	Muumandu	Nzaini dam	De-silting
468.	Muumandu	Muthwa earth dam	De-silting
469.	Muumandu	Kilamuni earth dam	Scooping
470.	Muumandu	Kya watia earth dam	De-silting
471.	Muumandu	Kya Kavuo earth dam	De-silting
472.	Muumandu	Iiyuni borehole	Distribution of water
473.	Muumandu	Masauni earth dam	Fencing and reticulation
474.	Muumandu	Makanga earth dam	Fencing and reticulation
475.	Muumandu	Kiu Secondary school borehole	Drilling
476.	Muumandu	Kwakivundi	Construction
477.	Muumandu	Kwa Mutuku Katuaa earth dam	De-silting and rehabilitation
478.	Muumandu	Mwanyani earth dam	Construction
479.	Muumandu	Mutooni kwa Mutisya borehole	Drilling
480.	Muumandu	Kwa Mwavu	Fencing of the earth dam
481.	Muumandu	Mbuani Borehole	Drilling
482.	Muumandu	Muumandu borehole	Drilling
483.	Muumandu	Mwanyani earth dam	Construction of weirs and fencing
484.	Muumandu	Ukomoni river	Construction of weirs and fencing
485.	Katuaa	Katuaa water project	Reticulation
486.	Kikumbo	Kikumbo public toilets	Construction
Kola location			
487.	Katanga	Katanga borehole	Drilling
488.	Katanga	Utooni borehole	Drilling
489.	Katanga	Kambauni-Muvuti Primary School water project	Rehabilitation
490.	Kola	Katuaa public toilet	Construction
491.	Kola	Kola market public toilet	Construction
Machakos central ward			
Machakos central location			
492.	Mjini	Silinga-Kusimwo water project	Rehabilitation
493.	Mjini	Kusyomuomo dam	Rehabilitation
494.	Mjini	Boreholes	Drilling
495.	Mjini	Public toilets	Construction
496.	Mjini	Kiandani borehole	Drilling
497.	Miwani	Sewerage system	Rehabilitation
498.	Kiandani	Mukalala springs	Protection
499.	Kiandani	Mutumba market	Reticulation
500.	Kiandani	Mithanga water project	Rehabilitation

No.	Sub location	Project	Activity description
501.	Kiandani	Mukalala nursery school water tank	Installation
502.	Kiandani	Kiandani water project	Rehabilitation
503.	Kiandani	Water to churches	Reticulation
504.	Upper Kiandani	Kwa Nzenge/Nelson Nzuki	Reticulation
505.	Upper Kiandani	Kwa Mulomba	Reticulation
506.	Upper Kiandani	Ikulyuni waterpoint	Rehabilitation
507.	Upper Kiandani	Katunga forest dam	Construction
508.	Upper Kiandani	Kwa David Muasya Mbanya	Construction
509.	Misakwani	Mbaa Nzivu water project dam	Construction
510.	Misakwani	Mukalala Itingini water project dam	Construction
511.	Misakwani	Itumi Kwa Nthenge water project	Construction
512.	Misakwani	Kwa Kilolo water project dam	Construction
513.	Upper Kiandani	Kwa Nyayo Itetani Borehole	Drilling of public boreholes
514.	Upper Kiandani	Watema church Borehole	Drilling and reticulation(pipes and tanks)
515.	Upper Kiandani	Kiandani water project	To be provided with water tanks
516.	Upper Kiandani	Tendelyani Borehole	Reticulation of water
517.	Upper Kiandani	Yakimotho Dam	Construction of a new dam
518.	Upper Kiandani	Mikuini Secondary School Borehole	Drilling of a new borehole
519.	Upper Kiandani	Kafoca Borehole	Rehabilitation, Reticulation and Commissioning of Borehole
520.	Upper Kiandani	Iiyini River	Construction of Dam
Mua ward			
Mua location			
521.	Mikuyu	Wambua's place borehole	Drilling
522.	Mikuyu	Mang'oka dam	Drilling
523.	Mikuyu	Mikuyu borehole	Reticulation
524.	Katelembo	Kwa Matuanga water project	Construction
525.	Katelembo	Kwa Arnold borehole	Rehabilitation
526.	Katelembo	Kwa Mwatu borehole	Rehabilitation
527.	Katelembo	Kwa Ndung'u borehole	Rehabilitation
528.	Katelembo	Kitanga borehole	Rehabilitation
529.	Katelembo	Proposed borehole at Kyunguni Catholic area	Drilling
530.	Katelembo	Proposed borehole at Centre of excellence	Drilling
531.	Katelembo	Manyanzaani dam	Expansion
532.	Katelembo	Kwa Mwata dam	Expansion
533.	Katelembo	Kwa Ngoma dam	Expansion
534.	Katelembo	Kwa Nthale dam	Expansion
535.	Katelembo	Kwa Kosa dam	Expansion
536.	Katelembo	Voo dam	Expansion
537.	Katelembo	Kwa Waema dam	Expansion
538.	Katelembo	Kitimbalu dam	Expansion
539.	Kyaani	Kithekethi village-Mieani village	Construction
540.	Kyaani	Kyaani market public toilets	Construction
541.	Kyaani	Kithekethi dam	Construction
542.	Kyanda	Ndovoini-Kwa Mwenga & Timuya village boreholes	Rehabilitation
543.	Kyanda	Kwa Kosa & Kwa Mbingo new dam	Construction
544.	Mua hills	Kwa Kisese dam	Construction
545.	Mua hills	Kisikaita dam	Construction

No.	Sub location	Project	Activity description
546.	Mua hills	Kwa Kilea dams	Construction
547.	Mua hills	Kaseve market public toilet	Construction
548.	Kitanga	Kwa John dam	Desilting
549.	Kitanga	Kitumbalo dam	Desilting
550.	Kitanga	Kwa Kimonyi dam	Desilting
551.	Kitanga	Silanga Ili dam	Desilting
552.	Kitanga	Kitanga water project	Drilling
Katheka kai location			
553.	Katheka-Kai	Mukawani market public toilet	Construction
554.	Katheka-Kai	Canaan market public toilet	Construction
555.	Katheka-Kai	Chai Moto market public toilet	Construction
556.	Katheka-Kai	Ngunguo village water tank	Rehabilitation
557.	Katheka-Kai	Kwa Matiku dam	Construction
558.	Katheka-Kai	Kwa Kalaa dam	Construction
559.	Mua	Kakia	Piping and water tanks
560.	Mua	Kathome	Water tank
561.	Mua	Kayumbani	Water tank
562.	Mua	Vota market	Construction of Public Toilets
563.	Mua	Kithini Market	Construction of Public Toilets
564.	Mua	Mikuyu Market	Construction of Public Toilets
565.	Mua	Mukaawa Market	Construction of Public Toilets
566.	Mua	Lawrence karanja	Drilling of borehole
567.	Mua	Centre of Excellence	Drilling of borehole and supplying to community
568.	Mua	Kyaani	Reticulation of community borehole
569.	Mua	Muasya ngila	Drilling of borehole
570.	Mua	Katanu	Drilling of borehole
Mumbuni north ward			
Mumbuni location			
571.	Mumbuni	Muluwe market public toilets	Construction
572.	Mumbuni	Kateve market public toilets	Construction
573.	Kasinga	Kyanganga boreholes	Drilling
574.	Kasinga	Muvune village borehole	Drilling
575.	Kasinga	Kwa Mbuga dam	Desiltation
576.	Kasinga	Kiinyuni	Desiltation, rehabilitation and reticulation.
577.	Kasinga	Kwa Mbuga water project	Rehabilitation
578.	Kasinga	Ng'eng'eta borehole	Rehabilitation and desiltation
579.	Kasinga	Kateve borehole	Tanks and piping
580.	Kasinga	Kathukumani borehole	Drilling
581.	Kasinga	Kyanyuli Primary School borehole	Drilling
582.	Kasinga	Ithingu borehole	Tanks and piping
583.	Kasinga	Kikumbo weir	construction
584.	Kasinga	Kiinyuni weir	Construction
585.	Kasinga	Kyuluni AIC borehole	Drilling
586.	Mung'ala	Mung'ala public water	Rehabilitation, tanks and piping
587.	Mung'ala	Kathese water project	Rehabilitation/desilting
588.	Mung'ala	Kwa Ngondi weir	Construction
589.	Mung'ala	Kya Nzambu underground water	Rehabilitation/desilting
590.	Mung'ala	Kiliku water weir	Rehabilitation/desilting
591.	Mung'ala	Mutoteni weir	Rehabilitation and desiltation
592.	Mung'ala	Kwa Nzyimi borehole	Reticulation and desiltation
593.	Mung'ala	Manza borehole B	Drilling, tanks, piping and powering

No.	Sub location	Project	Activity description
594.	Lower Kiandani	Miwongoni Primary School borehole	Drilling, tanks, piping and powering
595.	Lower Kiandani	Mumbuni Primary School borehole	Drilling, tanks, piping and powering
596.	Lower Kiandani	AIC Thome borehole	Drilling, tanks, piping and powering
597.	Lower Kiandani	Manza primary school borehole	Drilling, tanks, piping and powering
598.	Lower Kiandani	Miwani village borehole	Drilling, tanks, piping and powering
599.	Mumbuni	Ithingu dam	Fencing
600.	Kasinga	Kyanganga borehole	Drilling
601.	Kasinga	Mukuni borehole	Drilling
602.	Kasinga	Kwambunga dam	dredging/rehabilitation
603.	Mung'ala	Ndomeani dam	rehabilitation
604.	Kasinga	Kwa mbunga dam	Distribution (Tanks and Piping)
605.	Kasinga	Ng'eng'eta borehole	Distribution (Tanks and Piping)
606.	Kasinga	Kateve borehole	Distribution (Tanks and Piping)
607.	Kasinga	Kathukumani borehole	Drilling
608.	Kasinga	Kyanguli Primary School borehole	Drilling
609.	Kasinga	Ithingu borehole	Distribution (Tanks and Piping)
610.	Kasinga	Kikumbo dam	Distribution (Tanks and Piping)
611.	Mumbuni North Ward	River rehabilitation (Manza, Mukuni, Kyondu, Kyanguli, Ng'eng'eta, Kikumbo, Mung'ala, Miwongoni, Ikungu) rivers	Construction of at least 5 Gabions per River.
612.	Kasinga	Kyuluni AIC borehole	Drilling
613.	Mung'ala	Mung'ala borehole	Drilling
614.	Mung'ala	Kwa mbunga dam	Rehabilitation& dredging.
615.	Mung'ala	Kathese weir	Distribution (Tanks and Piping)
616.	Mung'ala	Kya Nzambu springs	Construction of Weir and Distribution.
617.	Mung'ala	Kiliku Weir	Rehabilitation and Dredging.
618.	Mung'ala	Mutoteni Weir	Rehabilitation and Dredging.
619.	Kasinga	Kwa ikuyu weir	Rehabilitation and dredging
620.	Mung'ala	Manza B Stake one borehole	Drilling
621.	Lower Kiandani	Miw'ongoni primary borehole	Drilling
622.	Lower Kiandani	Mumbuni Girls borehole	Drilling
623.	Mung'ala	Manza B Stake two borehole	Distribution (Tanks and Piping)
624.	Lower Kiandani	Manza primary borehole	Drilling
625.	Lower kiandani	Miwani village	Drilling
626.	Kasinga	Ithingu dam	Construction
627.	Kasinga	Kasinga Aic Borehole	Drilling
628.	Mung'ala	Kwa Nzyimi Borehole	Distribution
629.	Lower Kiandani	Kwa Kaluku Borehole	Drilling
630.	Mung'ala	Ivumbuni Borehole	Distribution
631.			
Muvuti . Kiima kimwe ward			
Kiima kimwe location			
632.	Muvuti	Clean water supply	Reticulation

No.	Sub location	Project	Activity description
633.	Muvuti	Muvuti Chief's office borehole	Rehabilitation
634.	Muvuti	Kalumoni borehole	Rehabilitation
635.	Muvuti	Kyeni borehole	Drilling
636.	Muvuti	Kiima Kimwe Primary School borehole	Drilling
637.	Muvuti	Kivandini Primary School borehole	Drilling
638.	Muvuti	Kalumoni dam	Expansion
639.	Muvuti	Ikondeni dam	Expansion
640.	Muvuti	Mwanyani-Kyamuloo water project	Reticulation
641.	Muvuti	Shopping centre water tanks	Supply
642.	Mwanyani	Kathaayoni borehole	Reticulation
643.	Mwanyani	Ndumbanoni borehole	Rehabilitation
644.	Mwanyani	Water tanks	Supply
645.	Mwanyani	Sewerage system	Construction
646.	Mwanyani	Kitumbu borehole	Drilling
647.	Mbilini	Kyamuloo borehole	Drilling
648.	Mbilini	Kwa Vutu borehole	Drilling
649.	Mbilini	Kalanzoni borehole	Drilling
650.	Mbilini	Kyathavu borehole	Drilling
651.	Mbilini	Weirs & sand dams	Construction
652.	Mbilini	Thome water tanks	Supply
653.	Mbilini	Kwa mwaniki water tanks	Drilling
654.	Mbilini	Kalanzoni water tanks	Drilling
655.	Mbilini	Kakundi borehole	Reticulation
656.	Kiima Kimwe	Iluvia dam	Rehabilitation
657.	Kiima Kimwe	Katindi dam	Rehabilitation
658.	Muthini	Kathale estate	Construction of sewage system
659.	Muthini	Mwendaandu	Construction of sewage system
660.	Muthini	Kwa Nduku-Innercore	Construction of sewage system
661.	Muthini	Kathemboni-Five hills	Construction of sewage system
662.	Muthini	Kiembeni sewerage system	Rehabilitation
663.	Muthini	Kaluoki borehole	Rehabilitation
664.	Muthini	Kwa Nganga water point	Rehabilitation
665.	Muthini	Kathemboni water point	Rehabilitation
666.	Muthini	Upper Kaluoki water point	Rehabilitation
667.	Muthini	Catholic water point	Rehabilitation
668.	Katoloni	Kathama village borehole	Drilling
669.	Katoloni	Kiumoni village borehole	Drilling
670.	Katoloni	Ndauni village borehole	Drilling
671.	Katoloni	Chief's office water tanks	Supply
672.	Katoloni	Kyathavu and Kyungu streams	Protection
673.	Kivandini	Maruba water project	Rehabilitation
674.	Kivandini	Kyamwao river dam	Construction
675.	Kivandini	Kusyowangai dam	Construction
676.	Kivandini	Mikuini Secondary borehole	Rehabilitation
677.	Kivandini	Kiseveni borehole	Rehabilitation
678.	Kivandini	Water storage tanks	Supply
Ngelani / Mutituni ward			
Ngelani location			
679.	Ngelani	Nganyi dam	Disiltation
680.	Ngelani	Kwa Mutaki dam	Expansion
681.	Ngelani	Metuma borehole	Rehabilitation

No.	Sub location	Project	Activity description
682.	Ngelani	Kavete dam	Rehabilitation
683.	Ngelani	Kisekini water springs	Rehabilitation
684.	Ngelani	Kwa Mwenga dam	Rehabilitation
685.	Ngelani	Mbukoni borehole	Rehabilitation
686.	Ngelani	Mwae borehole	Rehabilitation
687.	Ngelani	AIC Uini borehole	Rehabilitation
688.	Nzoweni	Kwa Onyango river weirs	Construction
689.	Kiumoni	Kaloleni markets public toilets	Construction
690.	Kiumoni	Kithima markets public toilets	Construction
691.	Kiumoni	Ngelani market public toilets	Construction
692.	Kiumoni	Kisekini market public toilets	Construction
693.	Kiumoni	Kamuthanga market public toilets	Construction
694.	Kamuthanga	Katenye borehole	Reticulation
695.	Kamuthanga	Kyaani-Kamuthanga water	Reticulation
696.	Kamuthanga	Kiteini Secondary School borehole	Reticulation
697.	Kamuthanga	Mutituni Level 3 borehole	Reticulation
698.	Kamuthanga	Kivutini borehole	Reticulation
699.	Kamuthanga	Mithini borehole	Rehabilitation
700.	Kamuthanga	Zoweni polytechnic borehole	Reticulation
701.	Kamuthanga	Sewa and Kivini river weirs	Construction
702.	Kamuthanga	Mithini dam	Rehabilitation
703.	Kamuthanga	Ngomo borehole	Rehabilitation
704.	Kamuthanga	Kithima bridge	Rehabilitation
705.	Kamuthanga	Kyamusilili borehole pump	Rehabilitation
706.	Kamuthanga	Kamuthanga/Metuma water project	Rehabilitation
707.	Kamuthanga	Kwa Mutee water project	Rehabilitation
708.	Kamuthanga	Kwa Kithumbi dam	Desiltation
709.	Kamuthanga	Kwa Mutuma ground water	Reticulation
710.	Kivutini	Kwa Ndumbu borehole	Reticulation and installation of tanks
711.			
712.			
713.			
714.	Mutituni	Gulleys	Construction at kwa kaviti,musilili coffee factory, kwa museve, inyooni,kwa ngili,mauluni,kwa kamia,kwa kavila,kwa mbaa mbingo,kwa nzala, kiteini secondary
715.	Mutituni	Wiers	Kwa mutuma,nduu river, ngomeni, inyooni-onyango river
716.	Mutituni	Boreholes-drilling,reticulation	Kateng'e,kithima,mbukoni,Kisekini, Kikumbo water project
717.	Mutituni	Kikumbo water project	Distribution of water
718.	Mutituni	Market	Water supply
Masinga sub location			
Kivaa ward			
Kivaa location			
719.	Kaewa	Utithini dam	Construction
720.	Kaewa	Kanguu dam	Construction
721.	Kaewa	Kwa ndiku dam	Construction
722.	Kaewa	Kisaani dam	Construction
723.	Kaewa	Twamakaa dam	Construction
724.	Kaewa	Kituneni dam	Construction
725.	Kaewa	Rivers weirs	Construction of weirs

No.	Sub location	Project	Activity description
726.	Kaewa	Kaewa borehole	Drilling
727.	Kaewa	Kanguu borehole	Drilling
728.	Kaewa	Kamuthumba borehole	Drilling
729.	Kaewa	Kisaani borehole	Drilling
730.	Kaewa	Tooma borehole	Drilling
731.	Iiani	Uvayi kwa mutiso earth dam	Construction
732.	Iiani	Uvaini –kwa mutiso	Construction
733.	Iiani	Uvaini –kituneni earth dam	Construction
734.	Iiani	City cotton earth dam	Construction
735.	Iiani	Kiseuni earth dam	Construction
736.	Iiani	Liani earth dam	Construction
737.	Iiani	Iiani borehole	Drilling
738.	Iiani	Kiseuni borehole	Drilling
739.	Iiani	City cotton borehole	Drilling
740.	Iiani	Uvaini boreholes	Drilling
741.	Iiani	5 weirs and sand dams at Kithoni river	Construction
742.	Iiani	5 weirs and sand dams at Kamumyu river	Construction
743.	Iiani	5 weirs and sand dams at Ngangani river	Construction
744.	Iiani	5 weirs and sand dams at Kamunyu 2-river	Construction
745.	Kithyoko	Kithyoko Market	Supply of water tanks (4)
746.	Kivaa	Ndivo earth dam	Construction of Dam
747.	Kivaa	Kalisa earth dam	Construction of Dam
748.	Kivaa	Kwa Ngeka	Construction and drilling of borehole
749.	Kivaa	Kwa Kimiti sand dam	De-silting
750.	Kivaa	Kwa Luki earth dam	De-silting
751.	Kivaa	Kwa Nguni	De-silting
752.	Kivaa	Kwa Malonza earth dam	Rehabilitation
753.	Kivaa	Kyaani Primary School	Water connection
754.	Kivaa	Tulimani Village	Reticulation – water piping
755.	Kivaa	Kivaa-Nunguni Village	Reticulation – water piping
756.	Kivaa	Kiumane-Maviani Village	Reticulation – water piping
757.	Kivaa	Kwa Ndota	Construction of Tulimani earth dam
758.	Kivaa	Kwa Muleli earth dam (Vondeni)	Fencing
759.	Kivaa	Masaku Market	Supply and installation of water tanks (10,000 l).
760.	Kivaa	Kivaa Market	Supply and installation of water tanks (10,000 l).
Kithyoko location			
761.	Thatha	Kaunduani dam	Construction
762.	Thatha	Kwanzaana dam	Construction
763.	Thatha	Ndatani (kwa kasilia) dam	Construction
764.	Thatha	Katisaa dam	Construction
765.	Thatha	Ndelekeni dam	Desilting
766.	Thatha	Kwa matinga dam	Construction
767.	Thatha	Drilling of new boreholes at kwa mbusya	Drilling
768.	Thatha	Boreholes at kimuuni	Drilling
769.	Thatha	Boreholes at kwa kakoi	Drilling
770.	Thatha	Boreholes at kwa daudi mulonzi	Drilling

No.	Sub location	Project	Activity description
771.	Thatha	Boreholes at ngiii	Drilling
772.	Thatha	Boreholes at kwa kitiva	Drilling
773.	Thatha	Boreholes at kwa soo	Drilling
774.	Thatha	Mwimbulili kwa Syeni – 2 weirs	Construction
775.	Thatha	Mang'elu kwa Mule weirs	Construction
776.	Thatha	Kwa Love – 2 weirs	Construction
777.	Thatha	Ndooni – 4 weirs	Construction
778.	Thatha	Kwa Kimeu weirs	Construction
779.	Thatha	Kwa Kalulu weirs	Construction
780.	Thatha	Kwa Kivuva musyimi weirs	Construction
781.	Thatha	Kwa Fundi weirs	Construction
782.	Thatha	Kwa Ngii weirs	Construction
783.	Thatha	Itooma weirs	Construction
784.	Thatha	Kambosyo weirs	Construction
785.	Thatha	Kaliluni Primary borehole	Drilling
786.	Thatha	Kyuasini Primary borehole	Drilling
787.	Thatha	Ngomeni ECD borehole	Drilling
788.	Thatha	Rabeca Mweu borehole	Drilling
789.	Thatha	Ndatani borehole	Drilling
790.	Thatha	Kwa ndone borehole	Drilling
791.	Thatha	Kwa mbosyo mission borehole	Drilling
792.	Thatha	Kwa kikuvi borehole	Drilling
793.	Thatha	Kwa musee borehole	Drilling
794.	Thatha	Kwa pius borehole	Drilling
795.	Thatha	Thatha market borehole	Drilling
796.	Thatha	Kwa kalulu borehole	Drilling
797.	Thatha	Katisaa borehole	Drilling
798.	Thatha	Kwa muthini kisiwi borehole	Drilling
799.	Miangeni	Iuuma primary borehole	Drilling
800.	Miangeni	Miangeni primary borehole	Drilling
801.	Miangeni	Mbingoni catholic church borehole	Drilling
802.	Miangeni	Kwa musombolo borehole	Drilling
803.	Miangeni	Ka Sooni dam	Construction
804.	Miangeni	Kwa Kamanthi dam	Construction
805.	Miangeni	Kangoloty dam	Construction
806.	Miangeni	Kwa Syombiu dam	Construction
807.	Miangeni	Kwa Ngaa & Kaonyweni dams	Construction
808.	Miangeni	Kwa Mwaniki Kalamba dam	Construction
809.	Miangeni	Kwa Musunga na Ndindi dams	Construction
810.	Miangeni	Kwa Mutunga na Nyiva dams	Construction
811.	Miangeni	Kwa Nzui dam	Construction
812.	Miangeni	Mukengesya wiers - 40	Construction
813.	Miangeni	Inyanzaa wiers - 30	Construction
814.	Miangeni	Iuuma wiers - 50	Construction
815.	Miangeni	Kangangini river wiers - 30	Construction
816.	Miangeni	Nguni river wiers - 25	Construction
817.	Miangeni	Kangoloty wiers - 25	Construction
818.	Kithyoko	Kwa Mutava dam	Construction
819.	Kithyoko	Kwamunoo earth dam	Construction
820.	Kithyoko	13 earth dams	Construction
821.	Kithyoko	Kwa Vilisi dam	Construction
822.	Kithyoko	Komu dam	Construction

No.	Sub location	Project	Activity description
823.	Kithyoko	Kwa Nzalu dam	Construction
824.	Kithyoko	Ngulwani dam	Construction
825.	Kithyoko	Muthembwa dam	Construction
826.	Kithyoko	Ndewa dam	Construction
827.	Kithyoko	Kwa Mwonga - Kiangeni village plot no. 404	Construction
828.	Kithyoko	Kwa Nduva borehole	Drilling
829.	Kithyoko	Ndewa borehole	Drilling
830.	Kithyoko	Mukengesya borehole	Drilling
831.	Kithyoko	Kwa kitema borehole	Drilling
832.	Eendei	Kanyonga dam	Construction
833.	Eendei	Kwa ngule dam	Construction
834.	Eendei	Muambani dam	Construction
835.	Eendei	Kwa waema dam	Construction
836.	Eendei	Kanzi dam	Reticulation
837.	Eendei	Kanyonga water tanks	Reticulation
838.	Eendei	Kyeni water tanks	Reticulation
839.	Eendei	Ndungoni water tanks	Supply
840.	Eendei	Eendei water tanks	Supply
841.	Eendei	Ull water from city cotton	Reticulation
842.	Eendei	Eendei water tanks	Supply
843.	Eendei	Ndungoni water tanks	Supply
844.	Eendei	Kyeni water tanks	Supply
845.	Eendei	Muambani water tanks	Supply
Masinga central ward			
Masinga location			
846.	Katulye	Ngukemwe water point to Atulye market to Katulye primary to Mutuku primary	Reticulation
847.	Katulye	Katulye primary to Ngomano	Reticulation
848.	Katulye	Makongeni pipeline	Rehabilitation
849.	Katulye	Kwa Mavui to Kwambaluka to kwa Muluka	Reticulation
850.	Katulye	Katothya market to Makadara village	Reticulation
851.	Katulye	Kiluluini water point to kwa Musymi Nzuki farm	Reticulation
852.	Katulye	Water point at Kituneni junction	Reticulation
853.	Katulye	Ngukemwe highschool borehole	Drilling
854.	Katulye	Katothya borehole	Reticulation
855.	Katulye	Kituneni borehole	Reticulation
856.	Mukusu	Kengen - ngetani	Reticulation
857.	Mukusu	Kathayoni dam	Rehabilitation
858.	Mukusu	Mukusu river (kwa Katuu) new dam	Rehabilitation
859.	Masinga	Masinga borehole	Drilling
860.	Masinga	Kyeteeni borehole	Drilling
861.	Masinga	Kwa kanini borehole	Reticulation
862.	Masinga	Kwa kaluu borehole	Drilling
863.	Musumaa	Kwa kaesa borehole	Drilling
864.	Musumaa	Munyweia borehole	Drilling
865.	Musumaa	Munyanya borehole	Drilling
866.	Musumaa	Musumaa primary school borehole	Drilling
867.	Musumaa	Kwa nzomo borehole	Drilling

No.	Sub location	Project	Activity description
868.	Musumaa	Kivuthi primary school borehole	Drilling
869.	Musumaa	Kamuthumba-masinga water piping	Reticulation
870.	Musumaa	Isyuko ya kivuthi to kiukuni piping	Reticulation
871.	Musumaa	Kinguuthe to kiimani piping	Reticulation
872.	Musumaa	Konani to musuma to kwayoko water	Reticulation
873.	Musumaa	Kinguuthi earth dam	Construction
874.	Musumaa	Kavoike earthdam	Construction
875.	Musumaa	Mililuni earth dam	Construction
876.	Musumaa	Kivuthi storage tank	Construction
877.	Musumaa	Konani storage tank	Construction
878.	Musumaa	Musumaa market storage tank	Construction
879.	Musumaa	Kwa munyweia storage tank	Construction
880.	Masinga	Masinga market	Construction of drainage system and culverts
881.	Masinga	Mbuno communal dam	desilting and expansion
882.	Masinga	kwambuno village water project	Extension of kitwasco water project
883.	Masinga	Kiangeni dam	Disilting of dam
884.	Masinga	Kavwea market	Drilling of borehole
885.	Masinga	Mutuamwaki	Drilling of borehole
Kangonde location			
886.	Musingini	Kyumbini village borehole	Drilling
887.	Musingini	Ghetto vilaage borehole	Drilling
888.	Musingini	Matithini/miangeni borehole	Drilling
889.	Musingini	Ngomeni streams (kwa pius musyoki) weirs	Construction
890.	Musingini	Musingini market toilet	Construction
891.	Musingini	Kyumbuni earthdam	Rehabilitation
892.	Kangonde	Kangonde market borehole	Rehabilitation
893.	Kangonde	Ngungi village borehole	Drilling
894.	Kangonde	Turimyumbu katangini village borehole	Drilling
895.	Kangonde	Malimbani village borehole	Drilling
896.	Kangonde	Kwa mualuko earth dam	Rehabilitation
897.	Kangonde	Kwa bartholomew tulimyumbu earth dam	Rehabilitation
898.	Kangonde	Kwa ngui muasa (ngungi river) weirs	Construction
899.	Kangonde	Kwa mbenya musila (sinai village) weirs	Construction
900.	Mutwamwaki	Kwa mbusya borehole	Drilling
901.	Mutwamwaki	Malatami borehole	Drilling
902.	Mutwamwaki	Kwa matinga earth dam	Rehabilitation
903.	Mutwamwaki	Mililuni earthdam	Rehabilitation
904.	Mutwamwaki	Kwa kimongo earthdam	Rehabilitation
905.	Mutwamwaki	Kavwea market public toilet	Construction
906.	Mikuyuni	Makila market borehole	Drilling
907.	Mikuyuni	Mikuyuni primary borehole	Drilling
908.	Mikuyuni	Ngomanoni village borehole	Drilling
909.	Mikuyuni	Iuma river weirs	Construction
910.	Mikuyuni	Ngungi river weirs	Construction
911.	Mikuyuni	Wamboo river weirs	Construction
912.	Mikuyuni	Wamboo primary and secondary school water tanks	Supply
Muthesya ward			

No.	Sub location	Project	Activity description
Muthesya location			
913.	Kathukini	Kathiani borehole	Construction
914.	Kathukini	Mulwa kanzu borehole	Construction
915.	Kathukini	Kwa sammy agnes	Construction
916.	Kathukini	Kwa kalondu muthinza	Construction
917.	Kathukini	Makutano market	Construction
918.	Kathukini	Kwa mutua munyao mataka	Construction
919.	Kathukini	Kwa pius kimeu-inyanzaani	Construction
920.	Kathukini	Water pipes	Supplying 1,000 water pipes
921.	Kathukini	Joseph ndambuki dam	Construction
922.	Kathukini	Titus maingi dam	Construction
923.	Kathukini	nicholas mutune dam	Construction
924.	Muthesya	Kaseve sec. School borehole	Drilling
925.	Muthesya	Kwa nduva dam	Construction
926.	Muthesya	Kwa mwanyia borehole	Drilling
927.	Muthesya	Kaviala dam	Construction
928.	Muthesya	Kwa munywoki borehole	Drilling
929.	Muthesya	Kwa malonza dam	Construction
930.	Muthesya	Kwa musembi longer dam	Construction
931.	Muthesya	Kwa kitonyi kalamba dam	Construction
932.	Muthesya	Kwa kimilu wambua- weirs	Construction
933.	Muthesya	Kwa ngove- weirs	Construction
934.	Muthesya	Kwa ngesu- weirs	Construction
935.	Muthesya	kwa ndileklwa weirs	Construction
936.	Muthesya	Kwa mulua weirs	Construction
937.	Muthesya	kwa michael ngala weirs	Construction
938.	Muthesya	kwa kavuu mbithi weirs	Construction
939.	Muthesya	Kwa mina weirs	Construction
940.	Muthesya	Kwa leela weirs	Construction
941.	Muthesya	Kwa pastor muendo weirs	Construction
942.	Muthesya	Kwa rhoda muia weirs	Construction
943.	Muthesya	Kwa mutio kelita weirs	Construction
944.	Muthesya	Kwa mary kimeu weirs	Construction
945.	Muthesya	Kwa mutua mulaa weirs	Construction
946.	Muthesya	Kwa musembi mbeti weirs	Construction
947.	Muthesya	Kwa musyoka (pioneer) weirs	Construction
948.	Milaani	Ngwenye borehole	Drilling
949.	Milaani	Kwa maithya borehole	Drilling
950.	Milaani	Milaani borehole near milaani dispensary gate	Drilling
951.	Milaani	Nzii borehole at school playing ground	Drilling
952.	Milaani	Tapping water from kwa-koso-nguumo- milaani market (water tank at nguumo)	Reticulation
953.	Milaani	Water tank at kwa muthama	Supply
954.	Milaani	Tapping water from kwa kitemu-kakuyuni-to milaani	Reticulation
955.	Muthesya	Kathukukini borehole	Supply of ten tanks for water storage
956.	Muthesya	Kwa muasa dam	Desilting and fencing
957.	Muthesya	Kwa mwendwa borehole	Drilling
958.	Muthesya	Likoni borehole	Drilling

No.	Sub location	Project	Activity description
959.	Muthesya	Kingangani borehole	Drilling
960.	Muthesya	Mathenge borehole	Drilling
961.	Muthesya	Kwambevi borehole	Drilling
962.	Muthesya	Kwa mbaluto borehole	Drilling
963.	Muthesya	Kwa koti borehole	Drilling
964.	Muthesya	Kikombe C	Drilling
965.	Muthesya	Muthesya B	Drilling
966.	Muthesya	Kiliku	Drilling
967.	Muthesya	Kwa mutisya weir	Construction
968.	Muthesya	Kwa mwalimu weir	Construction
969.	Muthesya	Kwa katisya weir	Construction
970.	Muthesya	Kwa katiti weir	Construction
971.	Muthesya	Kwa peter weir	Construction
972.	Muthesya	Maingi weir	Construction
973.	Muthesya	Kwa kioko	Construction
974.	Muthesya	Kwanyungu	Construction
975.	Muthesya	Kwa mulwa dam	Construction
976.	Muthesya	Muthesya dam	Desilting, purification and raised tanks
977.	Muthesya	Mutuvu Dam	Desilting and Expansion
978.	Muthesya	Manyatta /kaseve dam	Construction
979.	Muthesya	Kathukini dam	Construction
980.	Muthesya	Muambani dam	Construction
981.	Muthesya	Kikula dam	Construction
982.	Kathukini	Iiani village, Kathukini village, Kwambo village	Construction of dams
983.	Kathukini	Kathiiiani, Kathukini B, Inyanzaani	Drilling of boreholes
984.	Kathukini	Kaseve, misuuni	Rehabilitation of boreholes
985.	Kikule	kikule	Construction of 2 dams
986.	Kikule	Kikule B, Mwendwa, Kingangani village	Drilling of boreholes
987.	Milaani	Kakuyuni, Kamaimba, Nzii	Drilling of boreholes
988.	Milaani	Kakuyuni, kamaimba	Construction o dams
Ndithini ward			
Ndithini location			
989.	Mbusyani	Kivani dam	Construction
990.	Mbusyani	Pipe repair	Rehabilitation
991.	Mbusyani	Manguli pri school	Drilling
992.	Mbusyani	Misini market	Construction of a bore hole
993.	Kawelega	Kawelega borehole	Drilling
994.	Ndithini	Borehole	Drilling
995.	Tum tum(kavelega)	Tum tum borehole	Drilling
996.	Mananja	Dam	Rehabilitation
997.	Mananja	Mananja water project	Rehabilitation
998.	Mananja	Dela dam	Rehabilitation
999.	Mbusyani	Mbusyani to salama borehole	Drilling
1000.	Ndithini	Dam	Construction
1001.	Kiatineni	Ndela river	Drilling
1002.	Kiatineni	Kamwana dam	Desiltation
1003.	Kiatineni	Kavombo dam	Desiltation
1004.	Mananja	Mananja health centre	Drilling
1005.	Ndithini	Kavilila pri school	Drilling

No.	Sub location	Project	Activity description
1006.	Ndithini	Kivutini pri school	Drilling
1007.	Ndithini	Kwa Mwaka dam to Ndithini	Reticulation
1008.	Ndithini	Kusukuli Pri School	Drilling
1009.	Ndithini	Kusukuli Sec School	Drilling
1010.	Ndithini	Katulye borehole	Drilling
1011.	Ndithini	Muli farm dam	Water reculation and tank for the market
1012.	Ndithini	Kayole	tanks and water to be distributed to reach residents
1013.	Ndithini	Manguli	need weirs
1014.	Ndithini	Muri farm dam	water pumping and reticulation
1015.	Ndithini	Majoice	need borehole
1016.	Ndithini	Manguli dam	Construction
1017.	Ndithini	Karombo dam	Desilting
1018.	Ndithini	Kamwania dam	Desilting
1019.	Ndithini	Kwa mwando	New dam
1020.	Ndithini	Matema new dam	New dam
1021.	Ndithini	manguli	Construct new dam
1022.	Ndithini	Kaewa	Construct new dam
1023.	Ndithini	Kyaume	New dam
1024.	Ndithini	Matewa dam	Fencing and expansion
1025.	Ndithini	Tana bridge	Drilling borehole
1026.	Ndithini	Kasuvito secondary	Drilling borehole
1027.	Ndithini	Matema primary	Drilling of borehole
1028.	Ndithini	Katulye primary	Drilling borehole
1029.	Ndithini	Masini market	Drilling borehole
1030.	Ndithini	Green hill primary	Drilling borehole
1031.	Ndithini	Kavilila primary	Drilling borehole
1032.	Ndithini	Tana ranch	Drilling borehole
1033.	Ndithini	Likoni market	Drilling borehole
1034.	Ndithini	Ndela river	Drilling borehole
1035.	Ndithini	Masyana river	Drilling borehole
1036.	Ndithini	Ndovoini river	Drilling borehole
1037.	Ndithini	Green hill-constructing dam	Kavombo da
1038.	Ndithini	Kwoka dam	Desilting
1039.	Ndithini	Tana Bridge	Drilling of borehole
1040.	Ndithini	Kasuvilo secondary	Drilling of borehole
1041.	Ndithini	Katulye primary	Drilling of borehole
1042.	Ndithini	Masini market	Drilling of borehole

No.	Sub location	Project	Activity description
1043.	Ndithini	Tanaranch	Drilling of borehole
1044.	Ndithini	Likoni market	Drilling of borehole
1045.	Ndithini	Tumutumu primary	Drilling of borehole
	Ndithini	Green hill primary	Drilling of borehole
1046.	Ndithini	Canteen	Drilling of borehole
1047.	Ndithini	Mananja AP post	Driling of borehole
1048.	Ndithini	Matema Primary	Drilling of a borehole
1049.	Ndithini	Kwoka Disilting	Dam Desilting
1050.	Ndithini	Kwa muthike	Weirs in Musyana River
1051.	Ndithini	Kasuvilo	Construction of weirs along ndela river
1052.	Ndithini	Mananja	Weirs along ndela river
1053.	Ndithini	Ndithini	Weirs along Miu ya Nganga
Ekalakala ward			
Ekalakala location			
1054.	Nzukini	Kauti borehole	Drilling
1055.	Nzukini	Mavia maiu earth dams (5)	Construction
1056.	Nzukini	Wamboo river weirs (12)	Construction
1057.	Ekalakala	Kiimani, Kyeni, Isyukoni Secondary, Munandani primary, Kakuku Secondary, Malanzau, Munyaka, Kathini market boreholes	Drilling
1058.	Ekalakala	Kiimani, Kwanziu, Kambiti, Kisa Katiso, Kwa Mwaura Weirs	Construction
1059.	Ekalakala	Kambiti (Kakuku), Kwa Njiriri, Kiangoni, Isykoni Secondary dams	Construction
1060.	Ekalakala	Water tanks	Supply
1061.	Ekalakala	Kavingo area, Katitika, Mutithini/Katulani weirs	Construction
1062.	Ikatini	Cafeteria	drilling of borehole
1063.	Ikatini	Kwaathi dam	Construction
1064.	Ikatini	Kikule borehole	Reticulation
1065.	Ikatini	Iuukuni earthdam	Desilting
1066.	Ikatini	Kalandi earthdam	Desilting
1067.	Ikatini	Katethya market	Drilling
1068.	Ikatini	Ikatine borehole	Installation of solar
1069.	Itunduimuni	Kwawanzilu borehole	Rehabilitating
1070.	Itunduimuni	Kwakalunde primary school borehole	Drilling
1071.	Itunduimuni	Kwamwenga dam	Constructing
1072.	Itunduimuni	Wendano earth dam	Constructing
1073.	Itunduimuni	Mavia maiu primary school borehole	Drilling
1074.	Itunduimuni	kathini earth dam	Desilting
1075.	Itunduimuni	Kindaruma core	Constructing
1076.	Itunduimuni	Kambiti borehole	Drilling
1077.	Itunduimuni	Kakongo earth dam	Constructing
1078.	Itunduimuni	ekalakala earth dam	Desilting
1079.	Itunduimuni	Mikuyu borehole	Drilling of boreholes and installation of solar

No.	Sub location	Project	Activity description
1080.	Itunduimuni	Kwa mulinga borehole	Drilling of boreholes and installation of solar
1081.	Itunduimuni	Kwa mbengei borehole	Drilling of boreholes and installation of solar
1082.	Ekalakala	Kiangeni(kwa munyaka) borehole	Drilling
1083.	Ekalakala	Munandani borehole	Drilling
1084.	Ekalakala	Malanzau ECDE borehole	Drilling
1085.	Ekalakala	katitika (isyokuni) core	Constructing
1086.	Ekalakala	Mavia maiu core	Constructing
1087.	Ekalakala	isyukoni(kisooni) borehole	Rehabilitating and reticulating
1088.	Ekalakala	Ekalakala market	Development of a sewage system
1089.	Ekalakala	wendano borehole (kwa muthengi	Rehabilitating and reticulating
1090.	Nzukini	nzukini primary school borehole Kwa mulela borehole	Expansion
1091.	Nzukini	Uvaini Borehole	Drilling and reticulation
Ikatini location			
1092.			
1093.	Itunduimuni	Kwa Mulinga, Kwa Mbengei Primary, Mathauta Secondary, Kakongo, Mikuyu boreholes	Drilling
1094.	Itunduimuni	Kakongo, Itundumoni, Kwa Wanzilu	Reticulation
Matungulu sub county			
Matungulu east ward			
Matungulu location			
1095.	King'oti	Muumoni Primary borehole	Drilling
1096.	King'oti	Kwa Uku dam	Rehabilitation
1097.	Muthwani	Maambi village borehole	Drilling
1098.	Muthwani	Kwa Mbuthu weir	Construction
1099.	Mwatati	Mwatati Sec School borehole	Drilling
1100.	Mwatati	Kwa Kavili dam	Rehabilitation
1101.	Mwatati	Kwa kalungu dam	Rehabilitation
1102.	Mwatati	Kwa mvokya dam	Rehabilitation
1103.	Mwatati	Kwa kilungu dam	Rehabilitation
1104.	Mwatati	Mwatati dam	Rehabilitation
1105.	Mwatati	Kwa Kyenze dam	Rehabilitation
1106.	Mwatati	Katulye market public toilet	Construction
1107.	Mwatati	Bore hole katwanyaa	Drilling
1108.	Kambusu	Kwa Kimili water Project	Rehabilitation
1109.	Kambusu	Kwa Musyimi borehole	Drilling
1110.	Kambusu	Kauliswa river borehole	Drilling
1111.	Kambusu	Kwa mulinge borehole	Drilling
1112.	Kambusu	Kwa mutimi borehole	Drilling
1113.	Kambusu	Kwa Joshua borehole	Drilling
1114.	Kambusu	Kwa ngili borehole	Drilling
1115.	Kambusu	Katwanyaa market toilet	Construction
Matheini location			
1116.	Matheini	Katuluni bore hole	Reticulation to Kinyui market
1117.	Matheini	Kwa Kitoi and kwa kitonga dam	Rehabilitation
1118.	Matunguu East	Kwa Mbuthu weir, Kwa Katunga weir, Kwa Uku weir, Kwa Kavii weir, Kaukiswa river weirs	Construction of weirs
1119.	Matunguu East	Kwa Mutisya borehole	Connection to electricity to pump water
1120.	Matunguu East	Misakwani	Drilling of borehole
1121.	Matunguu East	Chief camp DEB water	Distribution

No.	Sub location	Project	Activity description
1122.	Matunguu East	Kavumbu village	Drilling of a borehole
1123.	Matunguu East	Kambusu borehole	Distribution of water to kikauni
1124.	Matunguu East	Kwa makui river	Rehabilitation
1125.	Matheini	Uamani ABC	Drilling of borehole
1126.	Matheini	Kakutui	Drilling of a borehole
1127.	Matheini	Kanzalu water	Distribution
1128.	Matheini	Kinyui market borehole	Drilling and equipping
1129.	Matheini	Itheini borehole	Drilling and equipping
1130.	Matheini	Kambusu (kwa mwauziu)	Drilling and equipping
1131.	Matheini	Uamani ABC borehole	Drilling and equipping
1132.	Matunguu East	Chief camp DEB water, Kambusu borehole, Kanzalu borehole	Distribution
1133.	Matunguu East	Kalala bridge, Kwa Mukui river	Rehabilitation
1134.	Matunguu East	Kinyui parish drift	Construction
1135.	Matunguu East	Kwa mbuthu-katuanya-uku-kavii & kaukiswa weirs	Construction
1136.	Matungulu East	Tittle deeds	Facilitation of issuance of title deeds
1137.	Muumoni	Kwa katunga & muumoni Forests public land	Securing public land at Kwa katunga forest and Muumoni forest
1138.	Kambusu	Gullies	Construction of gabions & plantation of trees
1139.	Kingoti	Gullies	Construction of gabions & plantation of trees
1140.	Matungulu East	Uku, kavili, kalungu, kyenze dam	Rehabilitation of dams
Matunguu north ward			
Kiboko location			
1141.	Kiboko	Kitambaasye primary school water project	Rehabilitation
1142.	Kiboko	Itetani primary school borehole	Drilling
1143.	Kiboko	Kiboko Chiefs camp borehole	Drilling
1144.	Kiboko	Kitatini primary school borehole	Drilling
1145.	Kiboko	Kalangaita nursery borehole	Drilling
1146.	Kiboko	Kangau village borehole	Drilling
1147.	Kiboko	Kiboko secondary school borehole	Reticulation
1148.	Kiboko	Kwa Mbuvi weir	Construction
1149.	Kiboko	kwa Katolo weir	Construction
1150.	Kiboko	Kwa Kiema weir	Construction
1151.	Kiboko	Kwa Lucia Kitambaasye weir	Construction
1152.	Kiboko	Matuka Tene stream weir	Construction
1153.	Kiboko	Kwa Mbaluka dam	Construction
1154.	Kiboko	Kitambaasye dam	Rehabilitation
1155.	Kiboko	Kwa Katolo dam	Rehabilitation
1156.	Kiboko	Kwa Kingesi dam	Rehabilitation
1157.	Kiboko	Kwa Mbilui dam	Rehabilitation
1158.	Kiboko	Public toilets at Muthini, Kitini & Kitambaasye markets	Construction
1159.	Kayata	Public toilets at Kenyatta Ngunga and Kiluluini	Construction
1160.	Kayata	Athi river water	Protection
1161.	Kayata	Boreholes at Kayata, Kangani and Ngunga	Drilling
1162.	Kayata	Weirs at Kwa tumo, iviani village and Maindaindu	Construction
1163.	Kayata	Mumo dam, Kayata primary school, St. Philips dam, Ngungani dam	Construction

No.	Sub location	Project	Activity description
1164.	Kayata	Water tanks at Calvay church Kayata , St. John AIC Mutavani and Ngunga	Supply
1165.	Kayata	Kayata canal	Construction
1166.	Uamani	Boreholes at Kisitimani primary school, Mithini shopping centre, Kwa Mutusu shopping centre, Mendano village, Kwa Mutue primary school	Drilling
1167.	Uamani	Weirs at Kwa Muia Kakulu, Kwa Sammy Kambela, Kwa Makena, Kwa Kisitimani Mandainda, Kwa Kisitimani kwa Mboo, Near CDAs place	Construction
1168.	Uamani	Muia Kakulu dam	Rehabilitation
1169.	Uamani	Katothya kwa George dam	Rehabilitation
1170.	Uamani	Kaluli dam	Rehabilitation
1171.	Uamani	Kisitimani water tanks	Supply
1172.	Uamani	Uamani water tanks	Supply
1173.	Uamani	Kwa Mutu water tanks	Supply
1174.	Uamani	Muthini primary school water tanks	Supply
1175.	Uamani	AIC uamani water tanks	Supply
1176.	Uamani	Uamani centre water tanks	Supply
1177.	Uamani	St. Jude water tanks	Supply
1178.	Uamani	ABC Kisitimani water tanks	Supply
1179.	Uamani	ABC kwa mutu water tanks	Supply
1180.	Uamani	P.E FA kwa mutu water tanks	Supply
1181.	Uamani	Kwa mutu shopping Centre toilets	Construction
1182.	Uamani	Kisitimani shopping centre toilets	Construction
1183.	Uamani	Kwa maendeleo shopping centre toilets	Construction
1184.	Uamani	Canaan shopping centre toilets	Construction
1185.	Uamani	Mithini shopping centre toilets	Construction
1186.	Donyo town	Toilets at Malandi	Construction
1187.	North	Water Borehole	Drilling
1188.	North	Uamani primary school Borehole	Drilling
1189.	North	Kwa kawese Borehole	Drilling
Kyanzavi location			
1190.	Kyanzavi	Kwa Mwaura market toilet	Construction
1191.	Kyanzavi	Kilikuka market toilet	Construction
1192.	Kyanzavi	Katulye market toilet	Construction
1193.	Kyanzavi	Kituluni market toilet	Construction
1194.	Kyanzavi	Kyanzavi primary school toilet	Construction
1195.	Kyanzavi	Ngunga Catholic borehole	Reticulation
1196.	Kyanzavi	Kyanzavi AIC borehole	Reticulation
1197.	Kyanzavi	Kyumbuni home borehole	Reticulation
1198.	Kyanzavi	Kivani market borehole	Drilling
1199.	Kyanzavi	Kaseve dispensary borehole	Drilling
1200.	Kwa Kumbu	Borehole kiliki primary	Drilling
1201.	Kwa Kumbu	Kivivani primary water tanks	Supply
1202.	Kwa Kumbu	Kiliku primary school water tanks	Supply
1203.	Kwa Kumbu	Kitambaasye primary school water tanks	Supply
1204.	Kwa Kumbu	Kiliku catholic church water tanks	Supply

No.	Sub location	Project	Activity description
1205.	Kwa Kumbu	Water supply point	Reticulation
Tala ward			
Tala location			
1206.	Tala	P.W.D's friendly toilets	Construction
1207.	Tala	Borehole at Kwa Ngea	Drilling
1208.	Tala	Free water for tala town people	Reticulation
1209.	Tala	Water borehole at Katine Wilson Musyoka	Drilling
1210.	Katine	Ngome primary school borehole	Drilling
1211.	Katine	Wilson Mutisya borehole	Drilling
1212.	Katine	Katine HGM	Rehabilitation
1213.	Katine	Kwa Nzuma dam	Rehabilitation
1214.	Katine	Kwa Ndoo dam	Rehabilitation
1215.	Katine	Syanthi market toilet	Construction
1216.	Katine	Weirs at Katine Mbondomi	Construction
1217.	Katine	Kyakatulu borehole	Drilling and reticulation
1218.	Katine	Borehole at Kikati	Drilling and reticulation
1219.	Katine	Vangala borehole	Drilling
1220.	Katine	Maluna dam	Rehabilitation
1221.	Sengani	Kaliko dam	Rehabilitation
1222.	Sengani	Kyakatulu dam	Rehabilitation
1223.	Sengani	Muselehe Mukalwa	Rehabilitation
1224.	Sengani	ABC musilit tank	Supply
1225.	Sengani	Kyaume dam	Rehabilitation
1226.	Sengani	Nduma AIC water	Reticulation
1227.	Sengani	AIC kikaatini tank	AIC kikaatini tank to be brought
1228.	Kyaume	Kyaume water	Reticulation
1229.	Kyaume	Thome wa Ngonda	Borehole-Drilling
1230.	Kyaume	St. Mary's Catholic Church	Borehole-Drilling
1231.	Kyaume	Yathui river	Construction of 3 weirs
1232.	Kyaume	Iundani river	Construction of 2 weirs
1233.	Kyaume	Kyamatula river	Construction of 2 weirs
1234.	Kyaume	Ngangani river	Construction of 3 weirs
1235.	Kyaume	Miondoni/Kyambuthu	Construction of 3 weirs
1236.	Kyaume	Kwasese Dam	De-silting
1237.	Kyaume	Muvuti dam	Irrigation scheme
1238.	Kyaume	Maazoni borehole	Provision of tanks and piping
1239.	Kyaume	River Athi	Irrigation scheme
1240.	Kyaume	Nthunguni, Kikelenzu, kwa kilungya and kwa ngili	Construction of sand-dams
1241.	Kyaume	KwaMusila	Construction of sand-dam
1242.	Kyaume	Muvuti dam	Scoping
1243.	Kyaume	KwaNthale	Construction of sand-dam
1244.	Kyaume	KwaNganga	Kwanganga
1245.	Kyaume	KwaLalu	Scoping
1246.	Kyaume	KwaMulei dam	Rehabilitation and reticulation
Kyeleni ward			
Kyeni location			
1247.	Nzambani	Kathiani primary school borehole	Drilling
1248.	Kituluni	Kasooni primary school borehole	Drilling
1249.	Kituluni	Kikuyuni dam	Rehabilitation
1250.	Kituluni	Kwa Nzulu dam	Rehabilitation

No.	Sub location	Project	Activity description
1251.	Kituluni	Kwa Matata weir	Construction
1252.	Kyeleni	Syombuni borehole	Drilling
1253.	Kyeleni	Kwale borehole, Kathiani primary borehole	Drilling
1254.	Kyeleni	Scoping of Ngulalya dam	Rehabilitation
1255.	Kyeleni	Kwa Tunga weir	Construction
1256.	Kwale	Dam for Kwosau	Rehabilitation
1257.	Kwale	Drom dam point to ndivu	Construction
1258.	Kwale	Borehole kwa Ngwenye	Drilling
1259.	Kituluni	Karioni primary school borehole	Drilling
1260.	Kituluni	Kathiani primary school borehole	Drilling
1261.	Kituluni	Kikuyuni primary school borehole	Drilling
1262.	Kituluni	Kwa Mutinda dams	Rehabilitation
1263.	Kituluni	Kwa Nzulu dams	Rehabilitation
1264.	Kyeleni	Fr. Charles borehole	Drilling
1265.	Kyeleni	Nzambani borehole distribution tanks	Reticulation
1266.	Kyeleni	Kwa Makoteni , silanga (Kwa Kithuka) na kwa ngangi dam	Rehabilitation
1267.	Nzambani	Kiatiani primary school borehole	Drilling
1268.	Nzambani	Kithaayoni nursery borehole	Drilling
1269.	Kyeleni	Kyeleni Hospital borehole	Rehabilitation of borehole
1270.	Kyeleni	Kitooni pri School	New to be drilled and equipped
1271.	Kyeleni	Kisekini pri. School	New to be drilled and equipped
1272.	Kyeleni	Kyeleni Dam	Desilting and fencing
1273.	Kyeleni	Kyeleni pri. Bore hole	Rehabilitation of bore hole
1274.	Kyeleni	Kimanza bore hole	Rehabilitation of bore hole
1275.	Kyeleni	Ndulya bore hole	Rehabilitation of bore hole
1276.	Kyeleni	Kwosau Dam	Desilting and fencing
1277.	Kyeleni	Kwa mutevu weir	Completion of kwa Mutevu Weir.
1278.	Kyeleni	Kithaayoni bore hole	New to be drilled equipped.
1279.	Kyeleni	Kwa Muthike Dam	Desilting
1280.	Kyeleni	Kwa Ivuku Dam	Desilting
1281.	Kyeleni	Kwa Makotoni Dam	Desilting
1282.	Kyeleni	Kwa kaveti bore hole	New to be drilled and equipped
1283.	Kyeleni	Kwakaulu bore hole	Rehabilitation
1284.	Kyeleni	Kwa Mauu Dam	Desilting
1285.	Kyeleni	Kikuyuni Dam	Desilting
1286.	Kyeleni	Kikuyuni sec bore hole	New to be drilled and equipped
1287.	Kyeleni	Kwale bore hole	Rehabilitation
Matungulu west ward			
Koma location			
1288.	Koma	Koma borehole	Reticulation
1289.	Koma	Ituma stream dam	Construction
1290.	Mukengesya	Kwa ken borehole	Reticulation
1291.	Mukengesya	Dr malita borehole	Reticulation
1292.	Mukengesya	Adhola dam	Rehabilitation
1293.	Mukengesya	Mbilan dam	Rehabilitation
1294.	Kalandini	Kwa kitoo borehole	Reticulation
1295.	Mukengesya	Kwa kitoo borehole tank	Supply
1296.	Mukengesya	kwa muteti dam	Rehabilitation
1297.	Kalandini	Kwa mutisya dam reticulation	Reticulation

No.	Sub location	Project	Activity description
1298.	Kalandini	Weirs (Kyawa and kwa mutwooi)	Construction
1299.	Kalandini	Kalandini borehole	Rehabilitation
1300.	Kalandini	Matakutha Market toilets	Construction
1301.	Kalandini	mukaa borehole	Drilling
1302.	Kalandini	Kwa valusi, kwa nzimbi, kithini, matuu ma mwitu dams	Rehabilitation
1303.	Kalandini	Nglalya water project	Reticulation
1304.	Kalandini	kisukiini borehole	Drilling
1305.	Kalandini	Kalandini SA borehole	Drilling
1306.	Kalandini	Uthatani borehole	Drilling
1307.	Kalandini	Kikuyu borehole	Drilling
1308.	Mbiuni	Mbiuni borehole	Drilling
1309.	Mbiuni	Mbiuni market water supply	Reticulation
1310.	Mbiuni	Irrigation project at Kalala river to be started	Roll out
1311.	Mbiuni	Kwa Kivindyo borehole	Solar installation and water tank
1312.	Mbiuni	Chiefs office borehole	Drilling
1313.	Mbiuni	Ngalalya dam	Rehabilitation
Matuu location			
1314.	Matuu Ma Mwituu	Matuu sewerage treatment plant	Installation
1315.	Matuu Ma Mwituu	Public toilets	Public toilets to be constructed
Nguluni location			
1316.	Nguluni, Kithuani,	Kwa Muthoi weir	Construction
1317.	Nguluni, Kithuani,	Isooni Borehole	Rehabilitation
1318.	Nguluni	Utooni dam	Desiltation
1319.	Nguluni	Mwisanyi borehole	Drilling
1320.	Nguluni	Kalie borehole	Drilling
1321.	Kithuani,	Kithuani borehole	Drilling
1322.	Kithimani	Tala borehole	Drilling
1323.	Kithimani	Kithimani borehole	Drilling
1324.	Kwangii	Kwangii borehole	Rehabilitation
1325.	Kwangii	Muusini borehole	Drilling
1326.	Kwangii	katulu dam	Desiltation
1327.	Nguluni	Isooni dam	Desiltation
1328.	Nguluni	Tala kithimani dam	Construction
1329.	Nguluni	Kwa mweta dam	construction
1330.	Nguluni	Kwa kiume weir	Construction
1331.	Nguluni	Kwa manyanza weir	construction
1332.	Nguluni	Kwa ngalae weir	Construction
1333.	Nguluni	Kwa kasengi weir	construction
1334.	Nguluni, mwisyani, kithuani,	Drifts	Construct drifts at kwa ngalae, kwa muthui, kwa kasengi, kwa kiumane to syathi, kwa mbaa mweu to utooni
1335.	Nguluni/kwa ngii	Sewerage and drainage	Construct drainage and sewerage of Nguluni market
Kalandini location			
1336.	Katangini	kwa muthike dam	Desiltation and reticulation
1337.	Katangini	kwa mussyo dam	Rehabilitation
1338.	Katangini	kwa mbelea dam	Desiltation and reticulation

No.	Sub location	Project	Activity description
1339.	Katangini	Kwa munyao borehole	Reticulation
1340.	Katangini	katangini borehole	Drilling
1341.	Katangi	Katangi dam	Pipping and fencing
1342.	Katangi	Mombuni borehole	Piping and distribution of water to the surrounding community
1343.	Katangi	Kiamani primary borehole	Drill and equip
1344.	Katangi	Katangi health centre	Drilling of borehole
1345.	Katangi	Kakunike village	Drilling borehole
1346.	Katangi	Syokisinga secondary school	Drilling borehole
1347.	Katangi	Mbuini borehole (Kyua)	Repair and piping
1348.	Katangi	Kisesini Borehole	Drill new borehole
1349.	Katangi	Mekilingi dam at Mekilingi	Desilting, construction of gabion and fencing
1350.	Katangi	Nzewani dam at Katangi	Expansion, pipping and fencing
1351.	Katangi	Mwitasvano	weir
1352.	Katangi	Ivutu	Weir
1353.	Katangi	Kisesini	weir
1354.	Katangi	Kavingo river kwa muthama	weir
1355.	Katangi	Nzenya	Weir
1356.	Katangi	John kithisya	Weir
1357.	Katangi	Maiki	weir
1358.	Katangi	Kaliani	Weir
1359.	Katangi	Mukunza dam	Scooping
1360.	Katangi	Matokini dam	Repair and scooping
1361.	Katangi	Nzewani- kikuyuni	Repair ad scooping
Mavoko sub county			
Athi river ward			
Athi River location			
1362.	Mavoko	Stopping water pollution to River Athi	Protection
1363.	Mavoko	Kwa Mangeli Primary School Borehole	Drilling
1364.	Mavoko	Senior staff quarters water supply	Reticulation
1365.	Mavoko	Public toilets for villages	Construction
1366.	Athi River North	Fresh water	Reticulation
1367.	Athi River North	Public toilets	Construction
1368.	Athi River North	Empakasi dam	Construction
1369.	Athi River North	Oleshaiki boreholes	Rehabilitation
1370.	Athi River North	Oleshaiki dam	Construction
1371.	Kanaani	Jam city borehole	Drilling
1372.	Athi River Township	Provision of Clean water for Athi River township	Reticulation
1373.	Athi River Township	Athi River township dam	Construction
1374.	Athi River Township	Athi River Sewerage and drainage system	Upgrading
1375.	Athi River Township	Township Public toilets	Construction

No.	Sub location	Project	Activity description
1376.	Mavoko sub-location	Mangeli borehole	Water tanks at kwa mangeli project and Drilling borehole at olesheik
1377.	Mavoko sub-location	Ole sheik dam	Rehabilitation of the borehole
1378.	Mavoko sub-location	Embakasi dam	Construction of a new dam
1379.	Mavoko sub-location	Ole sheik dam	Construction of a new dam
1380.	Mavoko sub-location	Jam city Canaan borehole	Drilling
1381.	Mavoko sub-location	Athiriver township dam at Portland-Hippo point	Construction of a new dam
1382.	Mavoko sub-location	Kwa mangeli water project	Provision of water tanks
1383.	Mavoko sub-location	Kanaani water project	Provision of water tanks
1384.	Athiriver	Conservation of River Athi	Control of water pollution to R. Athi
Kinanie ward			
Kinanie location			
1385.	Kinanie	Boreholes at Kimongo 1&2	Drilling
1386.	Kinanie	Day star Dam	Construction
1387.	Kinanie	Kwa Matuna Dam	Construction
1388.	Kinanie	Sinai dam	Construction
1389.	Kinanie	Kasanga Dam	Rehabilitation
1390.	Kinanie	Kainane Hspital Public toilet	Construction
1391.	Kinanie	River Athi weirs	Construction
1392.	Kinanie	Boreholes at Nzoiani, Daystar , Kaiani, Kinanie market, Kili soko, Mount View school	Drilling
1393.	Kanaani	Water kiosks	Construct water kiosks in Kanaani
1394.	Kinanie	Kilili borehole	Construct a borehole
1395.	Kinanie	Kinanie town borehole	Construct a borehole
1396.	Mathatani	Mutalani dam	Rehabilitation
1397.	Kwa Mboo	Kwa Mboo boreholes	Drilling
1398.	Mathatani	Ilimboni Dam	Construction
1399.	Mathatani	Kyumbi Borehole	Drilling
1400.	Mathatani	Supply of fresh water from Kilimanjaro through construction of tanks and points from the main pipes passing within our vicinity	Reticulation
1401.	Mathatani	Water tank at slaughter house	Supply and installation
1402.	Mathatani	Public toilets	Construction
1403.	Mathatani	Kosa dam	Expansion
1404.	Mathatani	Mutalani dam	Rehabilitation
1405.	Kinanie	Kinanie Water Tanks (100Pieces)	Distributes to all water points
1406.	Mathatani	Kyumbi Market tank	Rehabilitation and repair of high tower
1407.	Mathatani	Kyemutheke Borehole	Rehabilitation
1408.	Mathatani	Kyumbi Primary	Drilling New Borehole, Erection of tower, Installation of water tank and power
1409.	Mathatani	Kalima Kathei	Drilling New Borehole, Erection of tower , Installation of water tank and power

No.	Sub location	Project	Activity description
1410.	Mathatani	Itimboni	Erection of tower, Installation of water tank and power
1411.	Mathatani	Mt. View Dam	Rehabilitation
1412.	Mathatani	Kiasa	Drilling New Borehole, Erection of tower, Installation of water tank and power
1413.	Mathatani	Mutalani Dam	Rehabilitation
1414.	Kinanie	Kimongo Phase 1 and Phase 2	Drilling New Borehole, Erection of tower, Installation of water tank and power
1415.	Mathatani	Mangoka dam	Rehabilitation
1416.	Mathatani	Lower Kalimani AIC ngomano	Drilling New Borehole, Erection of tower, Installation of water tank and power
1417.	Mathatani	Silanga ares	Drilling New Borehole, Erection of tower, Installation of water tank and power
1418.	Mathatani	Portland	Drilling New Borehole, Erection of tower, Installation of water tank and power
1419.	Mathatani	Kyumbi Market	Drilling New Borehole, Erection of tower, Installation of water tank and power
Muthwani ward			
Gitunguri location			
1420.	Githunguri	St. Francis School borehole	Drilling
1421.	Githunguri	Kausyani borehole	Drilling
1422.	Kamulu	Kamulu water provision	Reticulation
Lukenya location			
1423.	Muthwani	Ng'alalya School borehole	Drilling
1424.	Muthwani	Joska Police borehole	Drilling
1425.	Muthwani	Ivalini & Mititani boreholes	Drilling
1426.	Muthwani	Kalusya Pri. School School borehole	Rehabilitation
1427.	Muthwani	Kalusya Dam	Construction
1428.	Muthwani	Ndovoini dam	Construction
1429.	Muthwani	Ivovoani Dam	Construction
1430.	Muthwani	Muthwani market public toilets	Construction
1431.	Muthwani	Nzoiani Weirs, gabions, dams, fish ponds	Construction of Weirs, gabions, dams, fish ponds, terrece
1432.	Muthwani	Nzoiani Water pans	Construction
1433.	Muthwani	Nzoiani Weirs and gabions	Construction
1434.	Muthwani	Ndovoini Weirs, gabions, sand-dams	Construction of Weirs, gabions, sand-dams
1435.	Muthwani	Muthwani Weirs, gabions, sand-dams	Construction of Weirs, gabions, sand-dams
1436.	Muthwani	Ivovoani Weirs, gabions, sand-dams	Construction of Weirs, gabions, sand-dams
1437.	Muthwani	Ivalini Weirs, gabions, sand-dams	Construction of Weirs, gabions, sand-dams
1438.	Muthwani	Nzoiani Weirs, gabions, sand-dams	Construction of Weirs, gabions, sand-dams
1439.	Muthwani	Sunshine Weirs, gabions, sand-dams	Construction of Weirs, gabions, sand-dams
katani location			
1440.	Ngelani	Renovation of three dams at Ngelani	Rehabilitation
1441.	Katani	Drum vale dam	Scooping
Syokimau / Mlolongo ward			
Mlolongo location			
1442.	Syokimau	Construction of public toilets at Syokimau health center, Kwa Beba	Construction
1443.	Syokimau	Parliament borehole	Drilling
1444.	Syokimau	Makisini Borehole	Drilling

No.	Sub location	Project	Activity description
1445.	Syokimau	Mlolongo	Construction
1446.	Syokimau	Syokimau Sewerage and drainage systems	Construction
1447.	Mlolongo	Police Road sewerage and drainage system	Construction
1448.	Mlolongo	Gossip road sewerage and drainage system and police road,	Construction
1449.	Mlolongo	heshima Road Sewerage and drainage System	Construction
1450.	Mlolongo	Musau road sewerage and drainage system	Construction
1451.	Mlolongo	Mlolongo Borehole and Clean Water	Drilling
1452.	Mlolongo	Mlolongo Public toilets at Chief's camp	Construction
1453.	Mlolongo	Ivalini dam	Construction
1454.	Mlolongo	Makanisani borehole, kasina, St. Augustine sec school, kwa mbemba and Kathangaite, Mlolongo Chiefs camp phase III	Drilling boreholes and Planting of trees
1455.			
1456.			
Mwala sub county			
Kibauni ward			
Kibauni Location			
1457.	Itumbule	Annastacia, Yamolwa Dam	Drilling
1458.	Itumbule	Kwa kasimu mitalu, kangondi, kyangwasi, inyoila, yamalwa primary School & Kamuthwa borehole	Drilling
1459.	Itumbule	Mulumya, muunduni, ngethwa, kamwangi, kangondi & kwalinde weirs	Construction
1460.	Itumbule	Kwa kikuyu Earth dam	Construction
1461.	Itumbule	Kwa joseph nzuka Sand dam	Construction
1462.	Itumbule	Kwa mbia kilonzo,kwa kinyote,kwa mbindyo,kwa alexander,ikalaasa pri. &kivani boreholes-	Drilling
1463.	Itumbule	Endu dam,kwa mutungu,kwa mua,kwa metho,kamulo,kwa ngundodams –	Construction
1464.	Ngungi	Kwa mbia kilonzo,kwa kinyote,kwa mbindyo,kwa alexander,ikalaasa pri. &kivani boreholes-	Drilling
1465.	Mukaa	Water tanks	Supply
1466.	Mukaa	Kwa manda borehole	Rehabilitation
1467.	Mukaa	Kitile borehole	Rehabilitation
1468.	Mukaa	Nthwanguu borehole	Rehabilitation
1469.	Mukaa	Kiketa,kitile,kiteteni Earth dam	Construction
1470.	Kitile	Ianguni,kwa inyoe,kwa kilundo & kwa kasimu Sub-surface dams	Construction
1471.	Kyamutwii	Itumbini Pri Borehole	Drilling
1472.	Kyamutwii	Kwa ntula borehole	Drilling
1473.	Kyamutwii	Kyamutwii Borehole	Drilling

No.	Sub location	Project	Activity description
Ikalaasa location			
1474.	Ngungi	Endu dam,kwa mutungu,kwa mua,kwa metho,kamulo,kwa ngundo	Construction
1475.	Ngungi	Ngugi market public toilet	Construction
1476.	Matulani	Matulani primary, uvanga primary, kyenze primary boreholes	Drilling
1477.	Matulani	Isooni,kwakalenga,syooumbu,maiya ni,kyenze & uvanga Earth dams-	Construction
1478.	Matulani	Kiuingoni-musinga-ndivuni	Construction
1479.	Matulani	Makutoni-kakya-matavo	Construction
1480.	Matulani	Mwanyani-kwa ndungo-uvanga	Construction
1481.	Matulani	Custam-kwa kiilu-ngoni	Construction
1482.	Matulani	Muusini-kwasavali	Construction
1483.	Matulani	Kasengela Kwa Mwongela, Kawelu, Mule Mwanti, Kamwaya Stream, Nguuni, Syokathamba, Kyemoo,Kakya(mwe)	Construction
1484.	Matulani	Konza Rehabilitation earth dam-	Rehabilitation
1485.	Matulani	-Kasengela pri.,kwa itula kyule borehole	Drilling
1486.	Matulani	Kyeni pri. ngumbua borehole	Drilling
1487.	Kamuthwa	Kwa komu Borehole	Rehabilitation
1488.	Kamuthwa	Florence& katata,kamwisho,kameoni,masesi,ma iko,muluki ,kavithi,mivukoni river,komu river	Construction
Ngomano location			
1489.	Kiundwani	Kiundani kwa bosco muli Borehole	Drilling
1490.	Kiundwani	Ngoma,kalandali,kyasisu,kisovo,kyei ,kyeembua rivers	Construction
1491.	Kiundwani	Kyandui & kwa makindu Earth dams	Construction
1492.	Kilala	Borehole –kwa sammy muthawa,mutula,kilala pri.,kilala dispensary	Drilling
1493.	Kilala	Sand dams-kilala	Construction
1494.	Kilala	Earth dam-kwa kisavi, kwa nganda,katumbi stream,kioko peter,kyambisi,maundu mwali,mutula,kithamba,eendau,kyev indi.	Construction
1495.	Kilala	Water project-kibauni ward	Reticulation
1496.	Mukaa	Borehole-kibauni chief's office,kwa mbalu,kathiani market.,kwa mulaa &nzeveni nursery	Drilling
1497.	Mukaa	Earth dams-kwa kameti,nzeveni, kanzau, ngangani, kwa kasimu & kwa mailu.	Construction
1498.	Mukaa	Subsurface dam-kwa asikali, musau, nthunguni, ngau, manda, siunguni, kandeza, komu, kwa mbaa ngumbi, kwa kisilu	Construction
1499.	Kibauni ward	Kamu irrigation Scheme	Rehabilitation of Kamu irrigation Scheme -pipes repair

No.	Sub location	Project	Activity description
1500.	Kibauni ward	Kamuisyo Earth dam	Construction of Kwa muisyo Earth dam
1501.	Kibauni ward	Kasengela Borehole	Drilling Kasengela Borehole
1502.	Kibauni ward	Endau dam	Rehabilitation of Endau dam
1503.	Kibauni ward	Muangoni primary Borehole	Drilling Borehole in Muangoni primary
1504.	Kibauni ward	Ngugi-Ndithini Dam	Rehabilitation Ngugi-Ndithini Dam
1505.	Kibauni ward	Kwa –Maua dam	Kwa –Maua dam rehabilitation and fencing
1506.	Kibauni ward	Konza dam	Rehabilitation of Konza dam
1507.	Kibauni ward	Katulani dam	Rehabilitation of Katulani dam
1508.	Kibauni ward	Konza dam	Rehabilitation of Konza dam
1509.	Kibauni ward	Kwa Kamulo dam	Rehabilitation of Kwa Kamulo dam
1510.	Kibauni ward	Kaliani Borehole	Drilling of Kaliani Borehole
1511.	Kibauni ward	Mutula dam	Mutula dam- desilting and rehabilitation
1512.	Kibauni ward	Ngumo Dam	Rehabilitation of Ngumo Dam
1513.	Kibauni ward	Kyandui dam	Rehabilitation of Kyandui dam
1514.	Kibauni ward	Kwa Ngwaa borehole	Rehabilitation of Kwa Ngwaa borehole
1515.	Kibauni ward	Kibauni water project	Rehabilitation of Kibauni water project
1516.	Kibauni ward	Kimeo dam	Rehabilitation of Kimeo dam
1517.	Kibauni ward	Kwa Matingi Dam	Rehabilitation of Kwa Matingi Dam
1518.	Kibauni ward	Muangoni primary- bridge	Muangoni primary- construction of bridge
1519.	Kibauni ward	Kwa Mbiti water project	Kwa Mbiti water project-reticulation
1520.	Kibauni ward	Supply of Water Tanks	
1521.	Kibauni ward	Ikalaasa market, Katulani market, Thwanguu market, Kilala market, Kikumini market, Mutulani market Uvanga market	Provision of two water tanks in every market
1522.	Kibauni ward	Kiaka water project	Rehabilitation of the water project -replacement of outdated pipes with new pumping manchine
1523.	Kibauni ward	Kyeni, Ngumau, muangoni, ikalaasa, kwa ngwaaand kwa kulu primary school, Ikalaasa sec. school	Drilling of borehole
1524.	Kibauni ward	Thwanguu bore hole	Installation of sola
1525.	Kibauni ward	Mutula primary school, Kwa mbiti, Mukuyuni sec. school, Kitile sec. school, Kwa mbula, Kibauni sec. school, Donbosco kyunduani	Disilting & rehabilitation of borehole
1526.	Kibauni ward	Kwa kyaka dam, kya Mbindi dam, kwa Kasuini Ngombau, Utiithi Kamuisyo dam, Kyunduani dam, Kibauni dam, kwa Molo, Kitile, Katula & kwa Iluve dam	construction
1527.	Kibauni ward	Konza dam, kilala dam, kwa maua dam, kwa matinga dam, mukuyuni dam, kwa nganda dam kwa kalenga at uvanga, ngangani and kimeuni	Scooping
1528.	Kibauni ward	Endau dam, kasengela dam	Rehabilitation & fencing
1529.	Kibauni ward	Ngambao, ngungi, konza, tulila, kamuthywa muagoni	Provision of back pipe in order to supply water to the mentioned villages

No.	Sub location	Project	Activity description
		(Which are in Kibauni & ikalaasa Location	
1530.	Kibauni ward	Ikalaasa market, tulila market, kakungu A& B, kamunywa, ngumbau and kyeni primary school	Construction of six water tanks to supply water to the mentioned markets
Makutano / Mwala ward			
Kyawango location			
1531.	Kyanganga	Kwa masika Earth dam	Rehabilitation
1532.	Kyanganga	Kwa mwangangi kiamba Borehole	Drilling
1533.	Kyanganga	Kanganga Borehole	Rehabilitation
1534.	Kyawango	Kwa ngie Dam	Desilting
1535.	Kyawango	Kwa mbaka Dam	Desilting
1536.	Kyawango	Kyawango market. Publi toilet	Construction
1537.	Kyawango	Kwa Kasaya earth dam	Rehabilitation
1538.	Kyawango	Mang'olota earth dam	Rehabilitation
1539.	Kyawango	Kamungu earth dam	Rehabilitation
1540.	Kyawango	Yumbya earth dam	Rehabilitation
1541.	Nyaani	Nunga earth dam	Rehabilitation
1542.	Nyaani	Mavindini borehole	Drilling
1543.	Nyaani	Kwa Kimatu (Munyoni village) borehole	Drilling
1544.	Nyaani	Mang'olota Primary School borehole	Drilling
1545.	Nyaani	Boreholes at Nunga	Drilling
Makutano location			
1546.	Kyamutwii	Dam-kwa mutune,kwa muvolo	Construction
1547.	Kyamutwii	Kyamutwii public toilets	Construction
1548.	Kyamutwii	Kyamutwii Water piping	Reticulation
1549.	Maweli	Kikulini church,kisaani pri.,kiembeni church,kyengo &kiatineni boreholes	Drilling
1550.	Maweli	Ndandani,nthunguni,kwa kaaria & kwa muoka Dams	Construction
Mango location			
1551.	Myanyani	Ikawani dam	Construction
1552.	Myanyani	Musaalani Dam	Rehabilitation
1553.	Myanyani	Borehole-kyambee, kandumbu pri.	Drilling
Mwala location			
1554.	Myanyani	Musaalani,kiwanza Borehole-myanyani,	Rehabilitation
1555.	Myanyani	Kivandini Public toilets	Construction
1556.	Myanyani	Musaalani Public toilet	Construction
1557.	Myanyani	Myanyani market. Public toilet	Construction
1558.	Myanyani	Myanyani bus stage	Construction
1559.	Myanyani	Kandumbu Public Toilets	Construction
1560.	Myanyani	Kwa ndoo Public toilets	Construction
1561.	Kivandini	Kwandoo market	Construction
1562.	Kivandini	Kivandini Public toilet	Construction
1563.	Kivandini	Kivandini Water supply	Reticulation
1564.	Kivandini	Yathooko borehole	Rehabilitation
1565.	Kivandini	Kwa ndoo mk	Drilling
1566.	Kivandini	Kanzalu	Drilling
1567.	Kivandini	Mutuyu Borehole	Drilling
1568.	Ngulini	Bishop ndingi market Public toilet	Construction
1569.	Ngulini	Ikumini pri.sch.Borehole	Rehabilitation

No.	Sub location	Project	Activity description
1570.	Ngulini	Ngulini disp. Borehole	Rehabilitation
1571.	Ngulini	Kwa katunge pri.sch Borehole	Drilling
1572.	Ngulini	Kiangeni Earth Dam	Construction
1573.	Ngulini	Kyangii earth dam	Construction
1574.	Ngulini	Kwa kiithya	Construction
1575.	Ngulini	Kyangaatu Earth dam	Construction
1576.	Kibau	Kwanyuza borehole	Drilling
1577.	Kibau	Mululini Borehole	Drilling
1578.	Kibau	Mwala deb borehole	Drilling
1579.	Kibau	Polytechnic borehole	Drilling
1580.	Kibau	Katithi borehole	Drilling
1581.	Kibau	Kanyungu borehole	Drilling
1582.	Kibau	Kaseve Borehole	Drilling
1583.	Kibau	Kwa nzilu Earth Dam	Construction
1584.	Kibau	Kwa muut Earth Dam	Construction
1585.	Kibau	Kwanyunzu Earth dam	Construction
1586.	Kibau	Kibau Sewerage system	Construction
1587.	Kamwala	Borehole-kanyuutu market.	Drilling
1588.	Kamwala	Kavungu	Drilling
1589.	Kamwala	Kitumbi village	Drilling
1590.	Kamwala	Kwa kyululi	Drilling
1591.	Kamwala	Borehole-kitunge	Reticulation
1592.	Kamwala	Da-kwa mutua ,kwa sina,makotonini,kivulusa dam.	Desilting
1593.	Kamwala	Dam-katilini	Construction
1594.	Kamwala	Sand dams&weirs-kwa kaundu,	Construction
1595.	Kamwala	Muvuvana river dam & Weir	Construction
1596.	Kamwala	Matala dam & Weir	Construction
1597.	Kamwala	Katilini dam & Weir	Construction
1598.	Kamwala	Katama dam & Weir	Construction
1599.	Kangii	Kiluluni market. Borehole	Drilling
1600.	Kangii	Kiteveni Dam	Construction
1601.	Kangii	Kwa kisua Dam	Construction
1602.	Kangii	Kiluluini Dam	Construction
1603.	Kangii	Sand dam-kyawango river	Construction
Masii ward			
Mango location			
1604.	Wetaa	Kwa kamelo Dam	Fencing/ protection
1605.	Wetaa	Kwa nzioka Dam	Expansion
1606.	Wetaa	Mango Borehole	Rehabilitation
1607.	Wetaa	Wetaa pri.,kithaathai boreholes	Construction
Masii location			
1608.	Masii	Kwa itinga dam	Expansion and fencing
1609.	Masii	Masii town sewerage treatment plant	Construction
1610.	Masii	Water supply	Reticulation
1611.	Masii	Masii market public toilet	Construction
1612.	Masii	Kavumbu, Katheka market Centre Public toilets	Construction
1613.	Masii	Kangetha Borehole	Drilling
1614.	Masii	Vyulya borehole	Drilling of Borehole
1615.	Masii	Vyulya Youth Polytechnic Borehole	Rehabilitation and reticulation
1616.	Masii	Embui Market	Drilling of Borehole

No.	Sub location	Project	Activity description
1617.	Masii	Matolo earth dam	Construction of a new Dam
1618.	Masii	Kimuuni Dam	Desilting and Fencing
1619.	Masii	Kwa Kivuva	Construction of Dam
1620.	Masii	Kakoi	Drilling of borehole
1621.	Masii	Kimuuni	Drilling of borehole
1622.	Masii	Uuni borehole (World Vision)	Drilling of borehole
1623.	Masii	Ngunini Dam	Desilting, Fencing and Water reticulation
1624.	Masii	Mithanga Dam	Desilting, Fencing and Water reticulation
1625.	Masii	Kitula Borehole	Rehabilitation of borehole
1626.	Masii	Kwa Miluku	Drilling of borehole
1627.	Masii	Mamiloki Primary School borehole	Drilling of borehole
1628.	Masii	Thwake and Wethanga ngomano	Drilling of borehole
1629.	Masii	Kitula river	Construction of Dam
1630.	Masii	Kitula village borehole	Drilling of Borehole
1631.	Masii	Kwa Ngusya dam	Desilting, Fencing and Water reticulation
1632.	Masii	Kavumbu Primary School Borehole	Drilling of borehole
1633.	Masii	KwaMatu dam	Desilting, Fencing and Water reticulation
1634.	Utithini	Kyanthei primary school borehole	Drilling
1635.	Utithini	Kyaitha borehole	Reticulation
1636.	Utithini	Mulau borehole	Drilling
1637.	Utithini	Kavumbu borehole	Rehabilitation
1638.	Utithini	Kionyweni borehole	Reticulation
1639.	Utithini	Kavisi dam	Desilting
1640.	Utithini	Kwa Kimeu dam	Desilting
1641.	Utithini	Utithini earth dam	Construction
1642.	Utithini	Utithini public toilet	Rehabilitation
1643.	Utithini	Nthunguni dam.	Desilting
1644.	Embui	Kwa matinga dam, makuthuni dam,kwa kavungo dam,kwa muthoka, mililuni and kwa kinyota dam.	Expansion
1645.	Embui	Kiumo borehole	Rehabilitation
1646.	Embui	Nzevea bore hole Pipes	Reticulation
1647.	Embui	Makutano borehole to makutano DEB	Reticulation
1648.	Embui	Makutano market public toilet	Construction
1649.	Mbaani	St.stephen secondary and at iiyuni boreholes	Reticulation
1650.	Mbaani	Kwa ngove dam, kwa katiku, kwa mwatu and syondeti dams.	Expansion and desilting
1651.	Kithangaini	Kithangaini borehole	Reticulation
1652.	Kithangaini	Kasolongo borehole	Rehabilitation
1653.	Kithangaini	Kitani dam	Rehabilitation
1654.	Kithangaini	Kasolongo borehole	Desilting
1655.	Kithangaini	Maikua and nzukini dams.	Expansion
1656.	Kithangaini	Kithangaini secondary school.bore hole	Drilling
1657.	Kithangaini	Kithangaini public toilet	Commissioning
1658.	Kithangaini	Kithangaini rain water harvesting	Supply
1659.	Kithangaini	Kwa kilote dam and kwa mukumbu	Desilting
1660.	Mithini	Kwa kaivu dam.	Desilting
1661.	Mithini	Kitooni market. Water	Reticulation
1662.	Mithini	Kwa ngusya dam.	Desilting

No.	Sub location	Project	Activity description
Vyulya location			
1663.	Uuni	Kwa mwatu dam.	Desilting
1664.	Uuni	Kwa Mbatha Dam, Kathoka dam and uuni dams.	Rehabilitation
1665.	Uuni	Masii & vulya public toilet	Commissioning
1666.	Uuni	Masii pumps in borehole	Rehabilitation
1667.	Uuni	Vulya water and kangondi bore hore	Reticulation
Mbiuni ward			
Kathama location			
1668.	Ulaani	Borehole water from Miseleni to Corner market	Reticulation
1669.	Ulaani	Weirs at Usu mu river (kwa Kasola and Kwa Kithanga)	Construction
1670.	Ulaani	Public toilets at Corner market, Miseleni market and Ulaani market	Construction
1671.	Katitu	Kalama Sand dams (gabions)	Construction
1672.	Katitu	Mango Sand dams (gabions)	Construction
1673.	Katitu	Leva Sand dams (gabions)	Construction
1674.	Katitu	Nthungunib Sand dams (gabions)	Construction
1675.	Katitu	Kalama village Sand dams (gabions)	Construction
1676.	Katitu	Ndaluni Sand dams (gabions)	Construction
1677.	Katitu	Mango/ Kivavanyu borehole	Equipping
1678.	Katitu	Mango dam	Rehabilitation
1679.	Katitu	Ndaluni, Katitu and Nthunguni springs spring water to the community	Reticulation
1680.	Katitu	Katitu irrigation scheme	Roll out
1681.	Katitu	Mithini market public toilets	Construction
1682.	Kwa Mutula	Kwa mweu kaloki, kwa sammy mwanja, katitika kwa malamwe weir	Construction
1683.	Kwa Mutula	Katitika river to Kwa Matheka na J. Kivuvo Nzoka, Kambusu to Kwa Mbaa Mbinda (Matu) Dams	Construction
1684.	Kwa Mutula	Kwa mutula kyanguli primary school borehole	Drilling
1685.	Kwa Mutula	Kathama primary school borehole	Drilling
1686.	Kwa Mutula	Kathama Primary School solar Panels	Solar power installation
1687.	Kwa Mutula	Kwa Mutula Primary school solar panels	Solar power installation
1688.	Kwa Mutula	Kwa Mutula Primary school borehole	Drilling
1689.	Kwa Mutula	Kathama Primary School Water tanks	Supply
1690.	Kwa Mutula	Kayatta water irrigation	Roll out
1691.	Etikoni	Kwa Wamui dam and Kwelita dam	Rehabilitation and protection
1692.	Etikoni	Kwelita borehole	Rehabilitation
1693.	Etikoni	Etikoni borehole	Rehabilitation
1694.	Etikoni	Kindaruma borehole	Drilling
1695.	Etikoni	Kikuuni, Kindaruma and Kwa Maasai Weirs	Construction
1696.	Etikoni	Kayatta irrigation	Roll out

No.	Sub location	Project	Activity description
1697.	Etikoni	Etikoni and Kindaruma market Public toilet	Construction
1698.	Etikoni	Etikoni water storage tanks	Supply
1699.	Muthwani	Masawa borehole	Rehabilitation
1700.	Muthwani	Muthwani Sand dams and gabions at most of the rivers	Construction
1701.	Muthwani	Kwa Nguta and Kwa Mawa dams	Desilting
1702.	Muthwani	Muthwani public toilet	Construction
1703.	Muthwani	Kayatta irrigation canal extension	Roll out
1704.	Muthwani	Kanzalu hill down to Masawa/ Muthwani/ Kwa Kieti and Kwa Mbai Spring	Rehabilitation
Mbiuni location			
1705.	Nyanyaa	Boreholes at Utithini Catholic church, Kikae, Lower Kyambusya	Drilling
1706.	Nyanyaa	Water supply pipes, solar panel and Nyaanya and Mbiuni market boreholes	Rehabilitation
1707.	Nyanyaa	Dams.Kalau, Mutanda, Kwa Mukeka, Kathemboni and Kwa Kamii earth dams	Rehabilitation
1708.	Nyanyaa	Weirs at Matundua stream (Kwa Makuyu-Kikae village, Mbiuni stream (kwa Mwambia-nyaanya village), Nditha stream	Construction
1709.	Nyanyaa	Weirs at kwa Mwanja-Utithini village), Maini ma Mbia (Kwa Mutua Kioko-Kalau village)	Construction
1710.	Makilwa	Boreholes at Kombee , Nzololo and Katothya Primary Schools	Drilling
1711.	Makilwa	Earth dams at Kombe (Kwa Kolyo), Kyamuthilu village and Mkiliva dam water	Construction
1712.	Mbiuni	Borehole at Kyambo village	Drilling
1713.	Mbiuni	Earth dam at Ikombe village	Construction
1714.	Mbiuni	Water piping	Water piping
1715.	Mbiuni	Public toilets	Construction
1716.	Kabaa	Borehole at St. Mary's school (Kwelita), St. Daniel Catholic Church,	Drilling
1717.	Kabaa	Earth dam at Kwelita village (Kwa Kamuti), Kitwamba Kwa Kioli, Kwa Kamoja,	Construction,
1718.	Kabaa	Piping of water from Mbiuni to Kwelita "Mbika"	Reticulation
1719.	Kabaa	Public toilets at Kabaa shopping center	Construction
1720.	Mumbuni	Manyatta borehole	Drilling
1721.	Mumbuni	Mavindini borehole	Drilling
1722.	Mumbuni	Kwa mutia borehole	Drilling
1723.	Mumbuni	Kundu borehole	Drilling
1724.	Mumbuni	Kamisya, Kundu, Manyatta Earth dam	Construction

No.	Sub location	Project	Activity description
1725.	Mumbuni	Kiatineni dam	Desilting
1726.	Mumbuni	Mumbuni borehole	Reticulation
1727.	Mumbuni	Mumbuni water tanks	Supply
1728.	Mumbuni	Kalenga ricer and Ndiya river Surface dam	Construction
1729.	Mbiuni	Kombe,nzololo and katothyani	Equipping of boreholes
1730.	Mbiuni	Upper kyathuli	Borehole drilling
1731.	Mbiuni	Kindaruma market, mbiuni pri, kikae, kyamboo, kwa mateta,utithi pri, nyanyaa pri, kwa mutia, kundu, kalia	Drilling and installation of a boreholes. Full reticulation of water
1732.	Mbiuni	Mbiuni ward	All boreholes to be piped
1733.	Mbiuni	Mbiuni market	Drilling of a borehole
1734.	Mbiuni	Mbiuni market	Staffing at public toilets
1735.	Mbiuni	Kwa kamuti	Construction earth dam
1736.	Mbiuni	kikaa	Borehole to be rehabilitated
1737.	Mbiuni	Kikwamba shopping centre	Drilling of a borehole
1738.	Mbiuni	Mbiuni	Spring water to be rehabilitated
1739.	Kathama	Katitu pri, etikoni pri, kindaluma mkt	Drilling and installation of boreholes
1740.	Mbiuni	All dams in mbiuni ward	Distillation and expansion and have atleast10,000 ltrs water tank provision
Muthetheni ward			
Muthetheni location			
1741.	Nthaani	Kithiano borehole and pipe water solar	Solar power installation
1742.	Nthaani	Muthetheni health centre borehole	Complete borehole in Muthetheni health centre
1743.	Nthaani	Kitumbi dam	Desilting
1744.	Nthaani	Kithiano water project and pump water	Rehabilitation
1745.	Kyethivo	Malatani borehole	Install solar and pipe water at malatani borehole
1746.	Kyethivo	Malatani bore hole	Drilling
1747.	Kyethivo	Kwa Muutu dam, Kwa Masoa dam. Kwa Kisambo dam, Kwa Musau dam, Nyaa dam	Desilting
1748.	Kyethivo	Ntulini weir and Kwa market	Construction
1749.	Kyethivo	Mutendeu junction- primary to kwa Kavuti dam	Rehabilitation
1750.	Kionyweni	Kionyweni boreholes	Drilling
1751.	Kionyweni	Mataila borehole	Drilling
1752.	Kionyweni	Malaani, Mangetheni kwa Muange, Kiaani village dams	Desilting
1753.	Kionyweni	Soweto to Mulaani dam	Rehabilitation
1754.	Kang'ethe	Kwa mutungiborehole	Drilling
1755.	Kang'ethe	Kange'the borehole	Drilling
1756.	Kang'ethe	Uwai Weirs	Construction
1757.	Kang'ethe	Kiaume borehole- (nursery school)	Drilling
1758.	Kang'ethe	Wandue market borehole	Rehabilitation
1759.	Kang'ethe	Windala primary school from Windala water project	Reticulation
1760.	Kalyambeu	Mbaani mief church borehole	Drilling
1761.	Kalyambeu	Muusini nursery school borehole	Drilling
1762.	Kalyambeu	Kisola borehole and mbaani borehole	Solar power installation

No.	Sub location	Project	Activity description
1763.	Kalyambeu	Embui kakomoni dam	Rehabilitation
1764.	Kalyambeu	Kyaani and Kwa sigambo dam	Desilting
1765.	Kalamba	Kiano dam	Desilt Kiano dam
1766.	Kilala	Public toilets	Construction of Kilala, Mutula, Iviani, Kivalani and Kikuumini public toilets
1767.	Maweli	Maweli Public toilets	Construct Maweli Public toilets
Miu location			
1768.	Kalamba	Mavitini borehole	Equiping
1769.	Kalamba	Ukala dam	Desilting
1770.	Kalamba	Nthwake river near Katunga forest dam	Construction and reticulation
1771.	Kalamba	Kwa Mutinda Mwangangi dam	Construction
1772.	Kalamba	Kiaoni pre-school dam	Construction
1773.	Kalamba	Kwa mziru dam	Desilting
1774.	Kalamba	Kiuukuni borehole	Completion
1775.	Kalamba	St.Martins borehole	Rehabilitation
1776.	Kalamba	Mikolekya dam	Desilting, fencing and reticulation
1777.	Kalamba	Maseya storage tank	Raise the storage tank at Maseya
1778.	Kalamba	Kisumaili and kwa Mbinda dam	Desilting
1779.	Kikuumi	Masilu dam	Desilting
1780.	Kikuumi	Kikuluni borehole	Pipe and reticulate kikuluni borehole
1781.	Kikuumi	Kikuluni dam	Construct kikuluni dam
1782.	Kikuumi	Mavutini primary school Borehole	Solar power installation and reticulation
1783.	Ngamba	Munyenze dam	Fencing
1784.	Ngamba	Kayeumu and yondoni wier	Construction
1785.	Kyawikyo	Kyawikyo at Kinuuni secondary school borehole	Drilling
1786.	Kyawikyo	Kyaimu weir	Rehabilitation
1787.	Kyawikyo	Kwa Muema borehole	Solar power installation
1788.	Kyawikyo	Mui water project	Solar power installation and reticulation
1789.	Kyawikyo	Kwawikyo wiers (4) at Miu river	Construction
1790.	Kyawikyo	Kwawikyo water tanks	Supply
1791.	Itumbule	Mukuyu, kwa ngangwa, katuni, kwa mukala, kwangwasi Dams	Expansion
Wamunyu ward			
Wamunyu location			
1792.	Nyaani	Syunguwi river Drift	Construct drifts
1793.	Nyaani	Musoka drift	Construct drifts
1794.	Nyaani	Nunga earthdam Drift	Construct drifts above Nungu earthdam
1795.	Nyaani	Kwa mboo drift	Construct drifts
1796.	Nyaani	Kwa Uvyu to Kwa Mulwa Drift	Construct drifts
1797.	Wamunyu market	Water at Wamunyu	Reticulation
1798.	Wamunyu market	Dams at Kwa Nyika and Kwa Masisya	Construction
1799.	Kilembwa	Earth dam at Ndeini (Imba river), Kilembwa river and Mutyangui Kamau, Kamai	Construction
1800.	Kilembwa	Borehole at Ndeini Primary school, Mutyangui, Mwatate and Katulu	Reticulation
1801.	Kilembwa	Weirs/ Dams at Kwa Nthiwa, Kwa Kalee and Kaitha river	Construction
1802.	Kilembwa	Irrigation projects along Athi river	Roll out

No.	Sub location	Project	Activity description
1803.	Kilembwa	Eir/Dam at Manyanzaani, Sad, Nduluku and Mutyangui	Construction
1804.	Kwa Kala	Ngangani primary school borehole	Reticulation
1805.	Kwa Kala	Kikaso Kyeu dam	Fencing
1806.	Kwa Kala	Kwa Kala and Kwa Makali dam, Kwa Ngii	Rehabilitation
1807.	Kwa Kala	Dam at Kwa Kaliku (Ngangani 'B'), Kyanganga (Ngomano)	Construction
1808.	Kyawango	Dams at Iiani, Kwa Nthumbi, Masaa, Kwa Malonza, Munyuni, Kithuthi, Munguni	Construction
1809.	Kyawango	Ams Kwa Munyaana, Kwa Mathele, Nyunguni Kwa Vele and Kithunthi	Construction
1810.	Kambiti	Wakaela borehole	Expansion and reticulation
1811.	Kambiti	Kamita dam, Kwa Kinyungu dam,	Fencing and rehabilitation
1812.	Kambiti	Dam at Miondoni, Syithani, Itunduimuni/ Kamita	Construction
1813.	Kambiti	Irrigation scheme at Ndethyenitethye, Wakaela,	Roll out
1814.	Kambiti	Borehole at Kyambuthu, Wakaela, Secondary School, Kilaatu,	Drilling
1815.	Kyangulumi	Borehole at Kisinzi Primary School, Yumbuni AIC, Kithiani Primary School, Yathui market, Makalu Secondary School, Siuni nursery school and Kwa Mailu Yathui	Drilling
1816.	Kyangulumi	Dams at Yumbuni, Ienge, Kyambuthu, Yathui, Kiukuni, Kwa Maithya,	Construction
1817.	Kaitha	Borehole at Kaitha school, Kaiani market, Maanzoni Catholic Church, Usemeini AIC/ Kwa Maleka	Drilling
1818.	Kaitha	Athi river to Kaitha Schools	Reticulation
Yathui location			
1819.	Kwa Kala	Borehole at Kwa Kavili, Miondoni Primary and Secondary Schools, Kikaso Kyeu	Drilling
1820.	Kwa Kala	Sub-surface dam at Mutiluni, Siunguni, Ngomano, Kwa Mwengei, Yumbuni, Kwa Kavili, Kwa Mutinda, Ngangani, Ing'etheele, Kwa Nthei, Kyeengai	Construction
1821.	Kyawango	Dam at Kwa Masisya, Kwa Kitoo, Kwa Mwinzi, Maruba dam, Mwaasua area,	Construction
1822.	Kyawango	Borehole at Sofia, Mwaasua, Mbaikini, Iluluini, Miini and Kwa Kitoo	Drilling
1823.	Kyawango	Sub-service dam at Mbaikini/ Kinyili river, Kalenge/ Mbaikini river, Nyumbuni to Kyawango river, Kalyoki river	Construction

No.	Sub location	Project	Activity description
1824.	Kyawango	Dams at Iiani, Kwa Nthumbi, Masaa, Kwa Malonza, Munyuni, Kithuthi, Munguini Kwa Munyaana, Kwa Mathele, Nyunguni Kwa Vele and Kithunthi	Construction
1825.	Kyawango	Sub-surface dams at Kwa Ndoo Ngului, Musoka river, Munyuni Kyamatela, Kithuthi Kwa Ngovu, Nimbuvu Lema village, Ngole	Construction
1826.	Kyamutula	Kikaso earth dam, Kwa Kiou and Kwa Mita dams	Fencing of Kikaso earth dam, Kwa Kiou and Kwa Mita dams
1827.	Kyamutula	Boreholes at Kyamutula Primary and Secondary School, Hunduni Primary School, Ngului Primary Schools	Drilling
1828.	Kyamutula	Lema girls, Kangethe, Yathui market and Assistant Chief's office boreholes	Reticulation
1829.	Kambiti	Water to Athara market	Reticulation
1830.	Kyangulumu	Kingutheni dam	Fencing and scooping of Kingutheni
1831.	Kaitha	Dams at Mbaikini (Kwa Lalu), Kwa Nthale, Muvuti, Kwa Ng'ang'a – Kanyama	Construction
Yatta sub county			
Ikombe ward			
Ikombe location			
1832.	Kyasioni	Public toilet at Ndalasyani market, Mwambathaana market, Naivasa market	Construction
1833.	Kyasioni	Water borehole elevation at Makuuni	Reticulation
1834.	Ikombe	Ikombe Toilet	Construction
1835.	Ikombe	Ikombe boreholes	Reticulation
1836.	Ikombe	Kiumoni Earth dam	Construction
1837.	Ikombe	wa Mwau river earth dam	Construction
1838.	Ting'ang'a	Water piping	Reticulation
1839.	Ting'ang'a	Dam at Kivunga and Mwitusyano	Construction
1840.	Mbembani	Scooping and fencing of Kwa Kutu dam	Rehabilitation and fencing
1841.	Mbembani	Piping at Mbembani borehole	Reticulation
1842.	Malivini	Drilling of a borehole	Drilling
1843.	Kimooni	Borehole	Borehole
1844.	Kitololo	kitololo Borehole	Drilling
1845.	Kitololo	Kasooni dam	Rehabilitation
1846.	Munyiiki	Munyiiki and Kiluluini borehole	Drilling
1847.	Munyiiki	Vinya wa muundani dam	Desilting
1848.	Munyiiki	Kwa kutu dam	Desilting
1849.	Munyiiki	Kiumoni dam	Desilting
1850.	Munyiiki	Kasooni dam	Desilting
1851.	Munyiiki	Matumani dam	Desilting
1852.	Munyiiki	Kyoowani dam	Desilting
1853.	Munyiiki	Masunguni dam	Desilting
1854.	Munyiiki	Kikuyuni dam	Desilting
1855.	Munyiiki	Manyenyoni dam	Desilting
1856.	Ikombe	Ikombe market borehole	Upgrade Borehole

No.	Sub location	Project	Activity description
1857.	Ikombe	Malivini borehole	Upgrade Borehole
1858.	Ikombe	Kathangathini primary	Upgrade Borehole
1859.	Ikombe	Borehole at Kwa Ngulu	Piping and reticulation
1860.	Ikombe	Borehole at Kwa Masyula Mutiso	drilling
1861.	Ikombe	Borehole at Ndituni and Mutinda wa Limba	drilling
1862.	Ikombe	Ikombe Area	Provision of tanks in every school and all rivers and streams to be fitted with gabions and drifts
1863.	Kitheuni	Kinanda Kioko – Kooni Village	Drilling of boreholes
1864.	Kitheuni	Simon Masila – Mulu Village	Drilling of boreholes
1865.	Kitheuni	Mwitasiano – Gideon Muindi	Drilling of boreholes
1866.	Kitheuni	Kalyambeu – Kioko Muendo Kiungu	Drilling of boreholes
1867.	Kitheuni	Hukatene – Charles Mululwi;	Drilling of boreholes
1868.	Kitheuni	Kithauni – Willy Nthumo; Kalyambeu – Mbatha Kitonyi; Hukatene – Kalulu /Ndambuka; Kalyambeu- Kiimani – Kwa Nzuki Mulei And Ngui; Mwitasiano – Kithyululu; Mwitasiano – Samson Ndunda	Drilling of boreholes
1869.	Kitheuni	Earth dams / pans at; Mutitu Village (Simon Masindi); Kooni Village (Simon Nyiko); Kiimani (Kimeu Kamende); Kalama Kilaatu (Kwa Kumwaka) Kitheuni (Kitili Mwonge)	Construction of dams/pans
1870.	Kyasioni	Kyasioni Market, Kalama, Mwambathaana	Drilling of boreholes
1871.	Kyasioni	Mwambathaana River, Mwitasiano River and Mateve River	Construction of gabions
1872.	Kinyaata	Boreholes in Kaamani, Kwa Ndolo, Uvaini, Ngangani, Kavingoni, Kanguma, Pr. Kathamani Pr. Kalama, Kamuthambya, Ndalasyani	Construction of Earthdam Earth dams in each stream and in Upper Mathingau
1873.	Kinyaata	Mathingau, Ngangani, Kanzungo, Mutanda and Ivutini dams	Renovation of dams in
1874.	Kinyaata	Kakindu Dam	Construction
1875.	Kinyaata	Ivutini dam	Construction
1876.	Kinyaata	Ivutu (Kalusini) dam	Construction
1877.	Kinyaata	Kwa Kikumbi dam	Construction
1878.	Mathing'au	Kinyongo River. Kwa Kanyette to Mathing'au sub-service	Reticulation
1879.	Mathing'au	Mathing'au borehole	Equipping
1880.	Mathing'au	Kasooni public toilets	Construction
1881.	Mathing'au	Kamuthambya public toilets	Construction
1882.	Mathing'au	Mulolongo Public Toilets	Construction

No.	Sub location	Project	Activity description
1883.	Mathing'au	Construction of toilets	Construction
1884.	Mathing'au	Naivasa borehole	Rehabilitation
1885.	Mathing'au	borehole at Naivasa	Drilling
Katangi ward			
Kyua location			
1886.	Kyua	Boreholes at Kwa Kisai, Kwa Mwanzwii and Kavingo	Drilling
1887.	Kyua	Kyua dam	Rehabilitation
1888.	Kyua	Matokoni dam	Rehabilitation
1889.	Kyua	Dam Mbuini	Rehabilitation
1890.	Kyua	Water distribution from boreholes. Mweleki to Kiamani, Kyaani to Katangi Primary, Iiani to Masaani borehole to Masaani Primary School and Kikuyuni to Kyua Secondary School.	Reticulation
1891.	Kyua	Water tanks at Kikuyuni, Masaani and Kyua boreholes	Supply
1892.	Kyua	Kwa Nziu Dams	Construction
1893.	Kyua	Kitooni dam	Construction
1894.	Kyua	Kakuuni dam	Construction
1895.	Mekilingi	Mekilingi borehole	Drilling
1896.	Mekilingi	Mwanyani borehole	Drilling
1897.	Mekilingi	Kakunike borehole	Drilling
1898.	Mekilingi	Mombuni borehole	Drilling
1899.	Mekilingi	Provision of dam water pump at Mekilingi	Rehabilitation
1900.	Syokisinga	Kamale dispensary	Drilling
1901.	Syokisinga	Matinga borehole	Reticulation
1902.	Syokisinga	Soko tamu borehole	Rehabilitation
1903.	Syokisinga	Water piping from Matinga borehole to Syokisinga, Mukunza to Yiumbuni Secondary School	Reticulation
1904.	Syokisinga	Makila dispensary water tank	Supply
1905.	Syokisinga	Iiani market water pipes relocation	Rehabilitation
Katangi location			
1906.	Katangi	Kwa Ndolo village borehole	Drilling
1907.	Katangi	welya/ Kaluluini borehole	Drilling
1908.	Katangi	Atohya borehole	Drilling
1909.	Katangi	Mutinda Kitonyi borehole	Drilling
1910.	Katangi	Township borehole	Drilling
1911.	Katangi	Ulumu borehole	Drilling
1912.	Katangi	Mateli borehole	Drilling
1913.	Katangi	yaisya borehole	Drilling
1914.	Katangi	ngai Ndethya borehole	Drilling
1915.	Katangi	Kwa Nditiva Silanga water pad	Construction
1916.	Katangi	Kikuyuni dam	Fencing
1917.	Katangi	Nzewani dam	Expansion
1918.	Katangi	Kitooni Earth dam	Construction
1919.	Katangi	Katulani earth dam	Construction
1920.	Katangi	Kiluluini earth dam	Construction
1921.	Katangi	Kikuyuni earth dam	Construction
1922.	Katangi	Muu earth dam	Construction

No.	Sub location	Project	Activity description
1923.	Katangi	Mavindini earth dam	Construction
1924.	Katangi	Athi river water to be purified and distributed.	Reticulation
1925.	Katangi	Athi river	Reticulation
1926.	Katangi	Kakila borehole	Reticulation
1927.	Katangi	ABC polytechnic toilets	Construction
1928.	Katangi	Kikuyuni Nursery Primary School toilets	Construction
1929.	Katangi	Ngomeni stage toilets	Construction
1930.	Katangi	Katangi Township Nursery School Toilets	Construction
1931.	Katangi	Katangi market toilets	Construction
1932.	Katangi	Fencing of Katangi dam	Fencing
1933.	Katangi	Kaliani Secondary School	Provision of water at Kaliani Secondary School
Kithimani ward			
Kithimanin location			
1934.	Mamba	Water pipes	Reticulation
1935.	Mamba	Drilling of borehole at Kavisuni, Mbuveni, Vota, Makutano, Mavia atatu	Drilling
1936.	Mamba	Construction of a public toilet at Makutano market	Construction
1937.	Mamba	Athi Kwa Kimeli Borehole	Drilling
1938.	Mamba	Iviani YMCA borehole	Drilling
1939.	Mamba	Utithini nursery school borehole	Drilling
1940.	Mamba	Nguumo Primary School borehole	Drilling
1941.	Mamba	Kwa Koko borehole	Drilling
1942.	Kithimani	Kamweani Borehole	Drilling
1943.	Kithimani	Kithimani boreholes	Reticulation
1944.	Kithimani	Kwa Mwanzia dam,	Rehabilitation
1945.	Kithimani	Kwa Munziku spring	Rehabilitation
1946.	Kithimani	Iviani dam	Rehabilitation
1947.	Kithimani	Utithini dam	Rehabilitation
1948.	Kithimani	Kithimani market public toilets	Construction
1949.	Kithimani	ABC Makutano	Reticulation
1950.	Kambi ya ndeke	AIC Kioteoni borehole	Drilling
1951.	Kambi ya ndeke	Rehabilitation of Makumbini dam	Rehabilitation
1952.	Kambi ya ndeke	Construction of public toilets in all the above shopping centers	Construction
1953.	Kambi ya ndeke	Kwa Munywoki surface dam	Construction
1954.	Kambi ya ndeke	Mutaki dam	Fencing
1955.	Kambi ya ndeke	Kalama dam	Fencing
1956.	Kambi ya ndeke	Makumbini dam	Fencing
1957.	Kambi ya ndeke	Fencing of all dams at Kalukuni, , ,	Fencing
1958.	Kambi ya ndeke	Rehabilitation of Kwa Ndaya shallow dams	Rehabilitation

No.	Sub location	Project	Activity description
1959.	Kambi ya ndeke	Yeemwatu borehole	Drilling of borehole
1960.	Kambi ya ndeke	Kiaoni borehole	Drilling of borehole
1961.	Kambi ya ndeke	Kiosyoni borehole	Drilling of borehole
1962.	Kithendu	Kondo Primary School	drilling of a borehole
1963.	Kithendu	Kaumoni borehole	drilling of a borehole
1964.	Kithendu	Kwa Kithembe borehole	drilling of a borehole
1965.	Kithendu	Kithendu borehole	drilling of a borehole
1966.	Kithendu	Kauthulini borehole	drilling of a borehole
1967.	Kithendu	Kwa Kitema borehole	Drilling
1968.	Kithendu	Kwa Kitema Dam	Construction
1969.	Kithendu	Kithendu Water ways	Construction
1970.	Kithendu	Kondo market toilet	Construction
Matuu ward			
Matuu location			
1971.	Kakumini	Iviani Dam	Construction
1972.	Kakumini	Kwa Kamonde Dam	Construction
1973.	Kakumini	Kitunine Dam	Construction
1974.	Kakumini	Kikuyuni Dam Earth Dam	Construction
1975.	Kakumini	Kasooni and Miwani Earth Dam	Construction
1976.	Kakumini	Kwa Wanza Kiosk Borehole	Drilling
1977.	Kakumini	Mukalala Borehole	Drilling
1978.	Kakumini	kaonyweni Borehole	Drilling
1979.	Kakumini	kikule Borehole	Drilling
1980.	Matuu	Mamba - Matuu water project	Reticulation
1981.	Matuu	Boreholes within Matuu town	Drilling
1982.	Matuu	Sewarage system	Unblocking
1983.	Matuu	Matuu toilets	Construction
1984.	Katulani	Dams at Munovi, Kangii, Kasika, Kasika, Yumbu, Syuki, Kathangathini, and Kanuu	Fencing and rehabilitation
1985.	Katulani	Boreholes at Katulani, Kwa Mwatu, Nanthata, Kathangathini, Masingi, Kaliani, Kalaani, and Kamuu to be drilled	Drilling
1986.	Katulani	Piped water from Yatta water services to all villages	Reticulation
1987.	Katulani	20 plastic water tanks of 16,000 litres to be given to all villages	Supply
1988.	Katulani	Water tank at Syuki	Rehabilitation
1989.	Matuu	Kwa nzoka	Equipping
1990.	Matuu	Masewani	servicing
1991.	Matuu	Kwosani	drilling
1992.	Matuu	Ithekethini borehole	rehabilitating
1993.	Matuu	Ithekethini Borehole	Rehabilitation
1994.	Matuu	Iviani dam	Constructing
1995.	Matuu	Kikuyuni dam	Constructing
1996.	Matuu	Kwosau dam	Constructing
1997.	Matuu	Kwosau earth dam	De-silting
1998.	Matuu	Kyanzavi	Drilling of borehole
1999.	Matuu	kitambaasye	Drilling of borehole

No.	Sub location	Project	Activity description
2000.	Matuu	Khangathini kwa Elijah borehole	Rehabilitating and reticulating
2001.	Matuu	Kasyuki borehole	Equipping with solar panels and pump.
2002.	Matuu	Musingi borehole	Drilling
2003.	Matuu	Kamuu borehole	Drilling
2004.	Matuu	Matuu-malikitini-kakumini borehole	Piping and treatment
2005.	Matuu	Matuu town	Construction of 3 public toilets
2006.	Matuu	Kaluluini shopping Centre	Construction of modern public toilets
2007.	Matuu	Kilango	Constructing of public toilets
2008.	Matuu	Kawituuu river	Constructing of 5 weirs
2009.	Matuu	Mathauta river	Constructing of 4 weirs
2010.	Matuu	Katolu river	Constructing of 3 weirs
2011.	Matuu	Kikwa river	Constructing of 4 weirs
2012.	Matuu	Matuu town	Constructing of livestock market
2013.	Matuu	Matuu town - boreholes	Drilling of two boreholes and powering
2014.	Matuu	Maiuni dam	Rehabilitation/ desilting
2015.	Matuu	Kaonyweni dam	Construction
Ndalani ward			
Kisiiki location			
2016.	Kisiiki	Ndivu dam at Kisiiki	Desilting
2017.	Kisiiki	borehole Iumanthi Secondary School	Drilling
2018.	Kisiiki	Kisiiki borehole and pipe water	Reticulation
2019.	Kisiiki	Iviani water project	Reticulation
2020.	Kisiiki	kisiiki public toilet	Rehabilitation
2021.	Kisiiki	Kisiiki borehole at Kwa Matheke	Solar power installation
2022.	Kisiiki	Kisiiki market water tank	Supply
2023.	Kisiiki	Kisiiki Borehole	Drilling Water
2024.	Kisiiki	Ndivu Dam	Desilting
2025.	Kisiiki	Water Tank	Vomboni high tank for distribution from Thika river
2026.	Kisiiki	Kisiiki Stream	Construction of weirs
2027.	Kisiiki	Kwa Kaselo Stream	Construction of weirs
2028.	Kisiiki	Kwa Mwatu Stream	Construction of weirs
2029.	Kisiiki	Kwa Kyuma Ndewa Stream	Construction of weirs
2030.	Kisiiki	Kasooni Dam	Construction
2031.	Kisiiki	Kwa Kiteng'e Borehole	
2032.	Kisiiki	Kwa Ndunge Borehole Kwa Katumo Borehole	Equip
2033.	Kisiiki	Kwa Maruga	New borehole
2034.	Kisiiki	Kwa Ndaka Borehole	New borehole
2035.	Mavoloni	Kwa Mbuuo	Desilting
2036.	Mavoloni	Kambi Yandeke Dam	Desilting
2037.	Mavoloni	Masoloni Water Project	Rehabilitation
2038.	Mavoloni	Kwa Nzioki Springs	Rehabilitation
2039.	Mavoloni	Kwa Ndolo Water project	Rehabilitation
2040.	Mavoloni	Kasooni Village (Kasooni Dam	Distribution
2041.	Mavoloni	Kwa Sethi Dam	New Project

No.	Sub location	Project	Activity description
2042.	Mavoloni	Kwa Naomi	Desilting
2043.	Mavoloni	Kiangeni Water Project	Rehabilitation
2044.	Mavoloni	Bondeni	Rehabilitation
2045.	Mavoloni	Thika River	Get Water Through pump For Purification and supply
2046.	Mavoloni	Water Weirs – Vondeni, Kwa Mutunga ,Kwa John ,Lea	Construction
2047.	Mavoloni	Mbembani dam	Rehabilitation
2048.	Mavoloni	Kivingoni and Mbembani	Construction of weirs
2049.	Mavoloni	Water for irrigation from Mwaini	Distribution
2050.	Mavoloni	Inyaazaani Market	Borehole drilling
2051.	Mavoloni	Kwanyambura dam and Kwa Matu dam	Rehabilitation
2052.	Mavoloni	Kituneni water	Water Distribution
2053.	Mavoloni	Iviani Borehole	Drilling
2054.	Mavoloni	Mbembani dam	Construction
2055.	Mavoloni	Kivingoni	Weir
2056.	Mavoloni	Mbembani	Weir
Mavoloni location			
2057.	Kwa ndolo	Kwa Kulu Kithambiu borehole	Drilling
2058.	Kwa ndolo	Nthyungululu public toilet	Construction
2059.	Kwa ndolo	Uvouni public toilet	Construction
2060.	Kwa ndolo	Kiwanzani public toilet	Construction
2061.	Kwa ndolo	Kwa Kasuni and Kwa Ndali	Drilling
2062.	Kwa ndolo	Kisooni dam	Construction
2063.	Kwa ndolo	Kiangani borehole	Reticulation
2064.	Kwa ndolo	Mbanda Salama public toilet	Construction
2065.	Kwa ndolo	Kwa Nahumi dam	Desilting
2066.	Kwa ndolo	Kwa Lunga dam desiltation	Desilting
2067.	Kwa ndolo	Uvouni dam	Construction
2068.	Kwa ndolo	Kwa Seth dam	Construct Kwa Seth dam
2069.	Kwa ndolo	Mukuyuni borehole	Solar power installation and reticulation
2070.	Kwa ndolo	borehole at Kiwanzani	Drilling
2071.	Kwa ndolo	Provide water storage at tanks at Kwa Ndolo market	Supply
2072.	Kwa ndolo	St. Philip Secondary School	Reticulation
2073.	Kwa ndolo	kwa Musango	Rehabilitation
Ndalani location			
2074.	Kivingoni	Kivingoni market public toilet	Construction
2075.	Kivingoni	Kwa Ndulu and Kwa Ngila	Construction
2076.	Kivingoni	kwa Nyambura dam	Desilting
2077.	Kivingoni	Kwa Solomon dam	Desilting
2078.	Ndalani	Iviani water project	Reticulation
2079.	Ndalani	kwa Nyambura dam	Desilting
2080.	Ndalani	Kwa Syombua Kilonzo dam	Desilting
2081.	Ndalani	Kwa Ndeleva	Desilting
2082.	Ndalani	Inyanzaani water borehole	Reticulation
2083.	Ndalani	Kwa Kathule water borehole	Reticulation
2084.	Ndalani	Kwa Ndeleva dam	Construction
2085.	Ndalani	Kwa Nganda Matolo weir	Construction
2086.	Ndalani	Kituneni water project	Reticulation

No.	Sub location	Project	Activity description
2087.	Ndalani	Iviani dam	Desilting
2088.	Mavoloni	Kiwanza Secondary School dam	Construction
2089.	Mavoloni	kambi ya Mawe dam	Construction
2090.	Mavoloni	Mbuno dam	Desilting
2091.	Mavoloni	Kwa Kangemi water project to Kiangani Secondary School	Reticulation
2092.	Mavoloni	Mavoloni, Uvouni, Kwa Nduvu and Kwa Ngila wiers	Construction
2093.	Mavoloni	Kiwanza dispensary public toilet	Construction
2094.	Mavoloni	Kiwanza dispensary water supply	Reticulation

Commercials, Tourism and Labour affairs

No.	Sub location	Project	Activity description
Kangundo Sub County			
Kangundo west ward			
Kathaana location			
1.	Kathaana	Kathaana market	Construction of market
2.	Kithongoni	Syanthi-Kasarani-society	Syathi-Kasarani-society registration
3.	Kangundo West	Sport fields	Construction
4.	Kangundo West	Sporting equipment	Provision of sports equipment to youth groups
Kawethei location			
5.	Mukunike	Kwale market shed	Provision of public toilet
6.	Kawethei	Kawethei market shed	Construction of market shed
7.	Kawethei	Upgrading of kiosks at Kawethei market	Upgrading of kiosks
8.	Kawethei	Kawethei food processing industry	Construction of food processing Industry
9.	Kangundo west ward	Kathaana market shed	Construction
Kangundo east ward			
Kivani location			
10.	Ngumuti	Kikomba market stalls	Construction of market stalls
11.	Katitu	Kivaani public market	Completion of market
12.	Iia Itune	Kivaani market sheds	Construction of Market sheds
13.	Ngumuti	Public toilets at Kwakathule market	Construction of public toilet
14.	Katitu	Public toilets at Kithini (Iia Itune) market	Construction of public toilet
15.	Iia Itune	Public toilets at Kathome market	Construction of public toilet
16.	Ngumuti	Public toilets at Kamanzi market	Construction of public toilet
17.	Katitu	Public toilet at Kivaani market	Construction of additional public toilet
18.	Iia Itune	Kivaani market shed	Construction
19.	Ngumuti	Mukuyuni market shed	Construction
20.	Katitu	Mui market shed	Construction
21.	Iia Itune	Kaseveni market shed	Construction
22.	Ngumuti	Kamanzi market shed	Construction
23.	Katitu	Iia Itune market shed	Construction
24.	Iia Itune	Kathome market shed	Construction
25.	Ngumuti	Kwakathule market shed	Construction
26.	Katitu	Kavilunguni market shed	Construction
27.	Iia Itune	Katheini market shed	Construction
28.	Ngumuti	Kikomba market shed	Construction
29.	Katitu	Kithini (Kituvu) market shed	Construction
30.	Katitu	public toilet in Katheini Market	Construction of public toilet
31.	Katitu	public toilets at Kavilunguni market	Construction of public toilet
Kangundo central ward			
Kangundo location			
32.	Muisuni	Kwa Mangu Coffee farming microfinance	Establish microfinance
33.	Maiuni	Market days	Launch of market days (Wednesday & Saturday)
34.	Maiuni	Farm produce marketing	Milk and fruits market linkages
35.	Maiuni	Katanga Market shed	Construction of market shed
36.	Maiuni	Kangundo Bus Park	Upgrading of Bus Park

No.	Sub location	Project	Activity description
37.	Maiuni	Maiuni Market	Construction of New market site
38.	Maiuni	Industrial area	Establishment of Industrial area for coffee milling plant, Milk processing plant, macadamia factory, Avacado factory
39.	Kangundo	Mulingana, Kwa Akamba, Kanzia and Katanga Market Public Toilets	Construction of Modern Public Toilets
40.	Kangundo	Mulingana, Kwa Akamba, Kanzia and Katanga Market shades and Bodaboda Shades	Construction of Market shades
Kangundo north ward			
Kiliku location			
41.	Nduduni	Kathithyamaa & Nduduni market and boda boda shed	Construction of market & bodaboda sheds
42.	Mbilini	Mbilini market Bodaboda Sheds	Construction of Bodaboda Sheds
43.	Mbilini	Kyelendu & Kyeni Mkts. Boda boda sheds	Construction of Bodaboda Sheds
Kitwii location			
44.	Kitwii	Maiuni-Uamani Catholic-Kitwii Factory	Construction of Factory
45.	Kitwii	Kitwii Market Toilet	Construction of Market Toilet
46.	Kawaoni	Kawaoni Market Shed	Construction of Market Shed
47.	Kikambuani	Market shed	Purchase of land and construction of market shed
48.	Kikambuani	Public toilet	Construction of a public toilet
49.	Kikambuani	Kikambuani market Bodaboda shed	Construction of Kikambuani market
Kathiani Sub County			
Mitaboni ward			
Mitaboni location			
50.	Mathunya	Latrines at Mathunya market.	Construction of latrines at Mathunya market.
51.	Mathunya	Boda boda shed at Mathunya market.	Construction of a boda boda shed at Mathunya market.
52.	Mathunya	Microfinance services	Provision of microfinance services to groups.
53.	Mathunya	Market attendant	Hire market attendant at Mathunya market
54.	Kinyau	Muonyweni market.	Construction of toilets, boda boda shades, installation of mulika mwizi and CCTV cameras at Muonyweni market.
55.	Kinyau	Koma Rock market.	Construction of a toilet and installation of CCTV cameras at Koma Rock market.
56.	Kinyau	Kwale market	Construction of a toilet, bodaboda shade and installation of CCTV cameras at Kwale market
57.	Kinyau	Uamani market.	Construction of a bodaboda shade and installation of CCTV cameras at Uamani market.
58.	Miumbuni	Usiumu village project	Construction of Gabbions roads and installation of electricity
59.	Miumbuni	Mumbuni market	Public toilet and mulika mwizi at the market in Miumbuni town to be build

No.	Sub location	Project	Activity description
60.	Miumbuni	Miumbuni market bodaboda shade	Construction of a bodaboda shade at Miumbuni Market
61.	Miumbuni	Purchase of Land and Miumbuni	Construction of public toilets Construction of market shed
62.	Kinyau	Purchase of land at Kenol Market	Construction of Kasyulya market and Construction of a public toilet
63.	Mitaboni	At miumbuni market-toilet	Construction of public toilets
64.	Mitaboni	Purchase of land	Construction of miumbuni market
65.	Mitaboni	Purchase of land in kinyau sub-location	Construction of kisulya market
66.	Mitaboni	Miumbuni market	Dumping site
67.	Mitaboni	At thinu	rehabilitation of public toilets Provision
Lower kaewa ward			
Lower kaewa / kaani location			
68.	Kauti	Public toilet project	Construction of public toilets in the following markets; Kauti, Itulu, Kalie and Imilini markets
69.	Kauti	Women and youth empowerment	Empowering the youth and women and funding them to do business
70.	Kauti	Kauti market shed	Kauti market shed to be constructed
71.	Kauti	Imilini market	Imilini market to be renovated
72.	Kauti	Boda boda sheds	Boda boda sheds to be build at;Kauti, Itulu, Imilini, Kalie markets
73.	Kauti	Kyondo shade	Construction of a weaving of Kyondo shade at Kauti market
74.	Kitunduni	Toilets	Construction of toilets at Kituvu and Kiene
75.	Lower kaewa ward	Tourist sites; Kwa nyumba caves- ithaeni sub-location;Mukuku caves- Kauti; Kilingile caves-Kithia; Syokimau shrine-Kitunduni; Kwa mutuku caves-Kithia; Syunguni rocks-Ithaeni; Nyaai syi maviani-Ithaeni kwa mboni	Identification and enhancement of the tourist sites
76.	Lower kaewa ward	Construction of pit latrines	Construction of pit latrines in;Kwa kawayu market, Kaani A, Kaani B, Kauti ,Katitu
77.	Lower kaewa ward	Kwa syakimau shrine	- Conservation of the site
78.	Lower kaewa ward	Promotion of culture and talent	Promotion of cultural groups and talent in youth in the ward
79.	Lower kaewa ward	Syondo shade	Construction of a syondo shade at Ithaeni Market
80.	Lower kaewa ward	Ithaeni market	Lighting of ithaeni market
81.	Lower kaewa ward	Construction of a syondo shade at Kauti	Construction of a syondo shade at Kauti
Kathiani central ward			
Kathiani location			
82.	Mbee	Mutuyu market Toilets	Construction of Toilets at Mutuyu market
83.	Mbee	Mbee market Toilets	Construction of Toilets at Mbee market

No.	Sub location	Project	Activity description
84.	Ngoleni	Ngoleni shrines	Construction of 3 shrines at Ngoleni
85.	Ngoleni	Public toilets	Construct public toilets at Ngoleni market
86.	Ngoleni	Ngoleni market shade	Construct Ngoleni market shade
87.	Lita	Lita Markets Market sheds	Construction of Market sheds at Lita Markets
88.	Lita	Kitie Public toilets	Construction of Public toilets at kitie market
89.	Lita	Kikunuani markets Public toilets	Construction of Public toilets at kikunuani
90.	Lita	Mbee, Kakutha Mutitu and Lita Shrines	Protection of the following cultural sites
91.	Kathiani	Kathiani Town	Planning of the town
92.	Kathiani	Kathiani town	Construction of Modern public toilets, Market shades and Bodaboda Shades
93.	Kathiani	Lumbwa market	Construction of Modern public toilets, Market shades and Bodaboda Shades
94.	Kathiani	Mbee Market	Construction of Modern public toilets, Market shades and Bodaboda Shades
95.	Kathiani	Lita Market	Construction of Modern public toilets, Market shades and Bodaboda Shades
96.	Kathiani	Kathangathini Market	Construction of Modern public toilets, Market shades and Bodaboda Shades
97.	Kathiani	Mutitu Market	Construction of Modern public toilets, Market shades and Bodaboda Shades
98.	Kathiani	Kitie Market	Construction of Modern public toilets, Market shades and Bodaboda Shades
99.	Kathiani	Joy Market	Construction of Modern public toilets, Market shades and Bodaboda Shades
100.	Ngoleni	Ngoleni Market	Construction of Modern public toilets, Market shades and Bodaboda Shades
101.	Ngoleni	Kyuluni Market	Construction of Modern public toilets, Market shades and Bodaboda Shades
102.	Ngoleni	Misuuni Market	Construction of Modern public toilets, Market shades and Bodaboda Shades
103.	Ngoleni	Nthunguni Market	Construction of Modern public toilets, Market shades and Bodaboda Shades
104.	Ngoleni	Kyumbuni Market	Construction of Modern public toilets, Market shades and Bodaboda Shades
Upper kaewa / Iveti ward			
Iveti location			
105.	Kombu	Fruits factory	Construction of fruits factory for avacado
106.	Kaliluni	Kitale tourist hotel	Kitale Tourist Hotel
107.	kaliluni	Market shed-kithunguni Mithanga mkt, kingatuani mkt	Construction
108.	Upper Kaewa	Kithunguini Market public toilet	Construction
109.	Upper Kaewa	Nzaikoni market public toilet	Construction
110.	Upper Kaewa	Nzaikoni cultural center	Establishment of the cultural center
111.	Upper Kaewa	Kwa Kuluu shrine	Preservation of the shrine
Machakos town Sub County			
Kalama ward			

No.	Sub location	Project	Activity description
Kalama location			
112.	Nzuini	Kali & Mulaani market stalls	Construction of grocery stalls
113.	Nzuini	Kali Motor bike sheds	Construction of motor bike sheds
114.	Nzuini	Kwaiwa motor bike sheds	Construction of motor bike sheds
115.	Nzuini	Kikumbo motor bike sheds	Construction of motor bike sheds
116.	Nzuini	Muvae motor bike sheds	Construction of motor bike sheds
117.	Nzuini	Mulaani motor bike sheds	Construction of motor bike sheds
118.	Kalama	Construction of toilet	Construction of a public toilet at Kalama market
119.	Kalama	Bodaboda shade	Construction of a bodaboda shade at Kalama
120.	Kalama	Market shade	Construction of a market shade at Center
121.	Kalama	Tourists attraction site	Construction tourist's attraction site
122.	Kalama	Public toilets at Kali market, mulaani market and kyangala market	Construction of public toilets
Kimutwa location			
123.	Kimutwa	Kwa mwau market shed	Construction of market shed
124.	Kimutwa	Kwa kavoo market shed	Construction of market shed
125.	Kimutwa	Mbembani market shed	Construction of market shed
126.	Kyangala	Kyangala market	Construction of boda boda sheds
Muvuti / Kiima kimwe ward			
Kiima kimwe location			
127.	Mwanyani	Youth carwash machines	Provision of Youth carwash machines
128.	Kivandini	Kivandini market	Completion of Kivandini market
129.	Kivandini	Kaseve market	Construction of market shed
130.	Muvuti	Social hall	Rehabilitation
131.	Muvuti	Social hall	Rehabilitation
132.	Muvuti	Bodaboda shed	Construction
133.	Muvuti	Boda boda shed	construction
134.	Muvuti	Boda boda sheds	construction
135.	Muvuti	cultural center	construction
136.	Muvuti	Car wash machines	provision
137.	Muvuti	Service lane	opening
138.	Muvuti	Tourism center in Ikulu Masaku footsteps	rehabilitation
Machakos central ward			
Machakos central location			
139.	Mjini	Carriage area for tuktuks	Provision of carriage area
140.	Mjini	PWDs Business kiosks	Building of business kiosk for PWDs
141.	Mjini	Stage for maruti	Construction of stage
142.	Kiandani	Stage for tuktuks	Construction of stage
143.	Kiandani	Stage for bodaboda riders	Construction of stage
144.	Kiandani	Mavivye market	Re-opening
145.	Kiandani	Sweet waters market	Re-opening
146.	Kiandani	Boda boda shades	Construction of bodaboda shades
147.	Kiandani	Wholesale market	Upgrading of wholesale market
148.	Kiandani	Business centre for PWDs	Construction of business centre
149.	Kiandani	Mitumba markets	Upgrading
Mumbuni north ward			
Mumbuni location			

No.	Sub location	Project	Activity description
150.	Mumbuni	Mavivye market	Opening
151.	Mumbuni	local produce Marketing	County assistance on marketing local produce
152.	Mumbuni	Muluwe market	Relocation
153.	Mung'ala	Kateve market	Construction of a public toilet
154.	Mung'ala	Ikungu B market	Construction of a public toilet
Ngelani ward			
Ngelani location			
155.	Kiumoni	Mutituni markets	Fencing
156.	Kiumoni	Table banking	Reviving
157.	Kiumoni	Market kiosks	Construction of kiosks
158.	Kiumoni	Kaloleni markets boda boda sheds	Reconstruction of boda boda sheds
159.	Kiumoni	Kithima markets boda boda sheds	Reconstruction of boda boda sheds
160.	Kiumoni	Ngelani market boda boda sheds	Reconstruction of boda boda sheds
161.	Kiumoni	Kisekini market boda boda sheds	Reconstruction of boda boda sheds
162.	Kiumoni	Kamuthanga market boda boda sheds	Reconstruction of boda boda sheds
163.	Mutituni	Mutituni market	Expansion
164.	Ngelani	Law against gravity tourist attraction	Construct a road below the tarmac leading to the site
165.	Mutituni	Mutituni market	Construction of market shed, Boda boda shed and storm water drainage
Kola / Muumandu ward			
Lumbwa location			
166.	Muumandu	Muumandu market	Construction of market shed
167.	Muumandu	Muumandu youth empowerment	Providing employment opportunities for the youth
168.	Muumandu	Market shade	Construction of market shed
169.	Muumandu	Kiunduani market	Construction of market shed
170.	Katuaa	Katuaa public toilet	Construction
171.	Katuaa	Katuaa market shed	Construction of market shed
172.	Kola	Kola market fence	Livestock market fence
173.	Kola	Kola boda boda shed	Boda boda shade
174.	Kola	Katuaa	Construction of a social Hall
175.	Muumandu	Kititu, Iiyuni, Muumandu, Kola, Katuaa, Yaitha, Soko nene and Katanga Markets	Construction of Market shades, Modern Public Toilets and Bodaboda Shades
Masinga Sub County			
Kivaa ward			
Kivaa location			
176.	Kaewa	Kaewa market toilet	Construction of a toilet
177.	Kaewa	Kaewa market road	Tarmacking of the road to market
178.	Kaewa	Kaewa Market shades	Construction of market shades
179.	Kaewa	Kaewa Market gates	Construction of market gates
180.	Iiani	Iiani market toilets	Construction of toilets at iiani market
181.	Iiani	Uvaini market toilet	Construction of toilets at uvaini market
182.	Iiani	City cotton market toilet	Construction of toilets at city cotton market
183.	Iiani	Kiseuni market toilet	Construction of toilets at kiseuni market
184.	Iiani	Twamakaa market toilet	Construction of toilets at: twamakaa market

No.	Sub location	Project	Activity description
185.	Iiani	Iiani market toilet	Tarmacking of iiani market
186.	Iiani	City cotton market	Leveling of city cotton market
187.	Iiani	Iiani market	Construction of market shades at iiani market
188.	Iiani	City cotton	Construction of market shades at city cotton
189.	Iiani	Uvaini market	Construction of market shades at uvaini market
190.	Iiani	Uvaini Market lockers	Construction of market lockers
191.	Iiani	Uvaini Market gates	Construction of market gates
192.	Kaewa	Kaewa Bus park	Construction
193.	Kaewa	Kaewa Market	Drainage system
194.	Kaewa	Kaewa Market	Market Lockers.
195.	Eendei	Kanyonga	Construction of a market shed and fencing.
196.	Kivaa	Masaku Market	Construction of a market shed
197.	Kivaa	Vondeni Market	Construction of a market shed
198.	Kivaa	Kamunyu Market	Construction of a market shed
199.	Kivaa	Kithoni Market	Construction of a market shed
200.	Kivaa	Kithula Market	Construction of a market shed
201.	Kivaa	Kivaa Market	Construction of social hall
202.	Kivaa	Miriti Market	Construction of Miriti Market.
203.	Kivaa	Kivaa Market	Fencing of Market
204.	Kithyoko	Kithyoko market	Construction of a market shed
Kithyoko location			
205.	Thatha	Ndelekeni market	Construction of market sheds at ndelekeni
206.	Thatha	Katisaa market	Construction of market sheds at katisaa
207.	Thatha	Kimuuni market	Construction of market sheds at kimuuni
208.	Thatha	Ngomeni kamangulu market	Construction of market sheds at ngomeni kamangulu
209.	Thatha	Inyanzaa market	Construction of market sheds at Inyanzaa
210.	Thatha	Kambosyo market	Construction of market sheds at kambosyo
211.	Thatha	Thatha (lockers) market	Construction of market sheds at thatha (lockers)
212.	Miangeni	Kalamba market cleaners	Employment of market cleaners at kalamba
213.	Miangeni	Mangeni market cleaners	Employment of market cleaners at mangeni
214.	Miangeni	Kaonyweni market cleaners	Employment of market cleaners at kaonyweni
215.	Miangeni	Mbingoni market cleaners	Employment of market cleaners at mbingoni
216.	Kithyoko	Kithyoko shade kiosk,	Fencing of kithyoko shade kiosk, telanthe shade kiosk and muthembwa shade

No.	Sub location	Project	Activity description
217.	Kithyoko	Telanthi shade kiosk	Fencing of kithyoko shade kiosk, telanthi shade kiosk and muthembwa shade
218.	Kithyoko	Muthembwa shade	Fencing of kithyoko shade kiosk, telanthi shade kiosk and muthembwa shade
Masinga central ward			
Kangonde location			
219.	Musingini	Mukameni market shed	Construction
220.	Kangonde	Kangonde market bodaboda shed	Construction
221.	Kangonde	Kitangani market bodaboda shed	Construction
222.	Mikuyuni	Livestock markets	To be constructed
Masinga location			
223.	Mukusu	Tana River fence	Wire fencing
224.	Masinga	Masinga market shed	Construction
225.	Masinga	Masinga social hall	Construction
226.	Masinga	Masinga stadium	Construction
227.	Masinga	Masinga bodaboda shed	Construction
228.	Masinga	Masinga market	Provision of dumping
229.	Masinga	Kangonde market	Provision of dumping
230.	Masinga	Kikumini market	Provision of dumping
231.	Masinga	Kitangani market	Provision of dumping
Muthesya ward			
Muthesya location			
232.	Kathukini	Makutano market	Construction of modern malikiti
233.	Kathukini	Kathukeni market	Construction of modern malikiti
234.	Muthesya	Manyatta market toilets	Construction
235.	Muthesya	Muthesya market toilets	Construction
236.	Muthesya	Lungulueni market toilets	Construction
237.	Muthesya	Kikomba market toilets	Construction
238.	Muthesya	Stage market toilets	Construction
239.	Muthesya	Muthesya modern shade	Construction
240.	Muthesya	Manyatta modern shade	Construction
241.	Muthesya	Lunguluenu market modern shade	Construction
242.	Muthesya	Kikomba market modern shade	Construction
243.	Muthesya	Stage modern shade	Construction
244.	Kikule	Kikule modern market	Construction
245.	Kikule	Mwambani modern market	Construction
246.	Kikule	Mathenge modern market	Construction
247.	Muthesya	All the markets in the ward	Construction of Public toilet
248.	Muthesya	Sports/Field and sport clubs	Supply of materials for games eg balls/uniforms and levelling of fields in all schools
Ndithini ward			
Ndithini location			
249.	Ndithini	Kiatineni market	Completion of the market
250.	Ndithini	Babito	tourist attraction
251.	Ndithini	Kayole Market	Construction of a market shade
252.	Ndithini	Masini market	Market shade
253.	Ndithini	Ndithini market	Market shade

No.	Sub location	Project	Activity description
254.	Ndithini	Kiatinine	Fencing of livestock shade
255.	Ndithini	Kayole market	Jua Kali shade
256.	Ndithini	Kayole market	Boda boda shade
257.	Ndithini	Kwa Muthika	Boda boda shade
258.	Ndithini	Kayole market	Boda boda shade
259.	Ndithini	Mananja market	Boda boda shade
260.	Ndithini	Kivingoni market	Boda boda shade
261.	Ndithini	Tana ranch	Boda boda shade
262.	Ndithini	Tana junction	Boda boda shade
263.	Ndithini	Canteen	Boda boda shade
264.	Ndithini	mbusyani	Boda boda shade
265.	Ndithini	Kwa samaki	Boda boda shade
266.	Ndithini	Kavilila boda boda shade	Boda Boda Shade
267.	Ndithini	St. Michael boda boda shade	Boda boda shade
268.	Ndithini	Kawethei boda boda shade	Boda boda shade
269.	Ndithini	Fruit processing plant	Establishment of fruit processing plant
270.	Ndithini	Likoni market	Construction of a likoni market
271.	Ndithini	Kivumuthike market	Construction of toilet
272.	Ndithini	Kayole market	Construction of toilet
273.	Ndithini	Mchika bore market	Construction of toilet
274.	Ndithini	Manaja market	Construction of toilet
275.	Ndithini	Ndithini market	Construction of toilet
276.	Mbusyani	Mbusyani market	Constructin of a toilet
277.	Mbusyani	Livestock market	Fencing
278.	Kivani	Market shed	Physical planning and market shade
279.	Kivani	Kiatineni public hotel	Modernization
280.	Kivani	Maasini market	Constuction of a public toilet
281.	Kivani	Maasini market	Constuction of a morden market shade
282.	Kivani	Kivani hill	Need for a reacretion or tourist attraction
283.	Kivani	Fruit processing plant	Construction of Fruit processing plant
284.	Kivani	Kivani warehouse	Construction Kivani warehouse
285.	Kivani	Munoa mana Adminisration office	Construction adminisration office
286.	Kivani	Waasini market land	Needs to be settled
Ekalakala ward			
Ekalakala location			
287.	Ekalakala	Youth and women Empowerment	Provision of soft loans for youth and women empowerment, employment opportunities
288.	Ekalakala	Dumping site at Ekalakala market	construction
289.	Ekalakala	Ekalakala public toilets	Rehabilitating

No.	Sub location	Project	Activity description
290.	Ekalakala	ekalakala livestock market	Constructing
291.	Ekalakala	Nzukini market	Construction of public toilets
292.	Ekalakala	Kakongo	Construction of public toilets
293.	Ekalakala	Mikuyu	Construction of public toilets
294.	Itundumuni	Itundumuni	Construction of public toilets
295.	Ekalakala	Kathini	Construction of public toilets
296.	Ekalakala	Kathiini chief's office toilets	Construction of public toilets
297.	Ekalakala	Cafeteria market	Construction of public toilets
298.	Ekalakala	Katethya	Construction of public toilets
299.	Ekalakala	Mavia maiu market	Construction of public toilets Construction of public toilets
300.	Ekalakala	Mukayauni market	Construction of public toilets
301.	Ekalakala	Kwa mbati market	Construction of public toilets
302.	Ekalakala	Kwa wanzilu	Construction of boda boda shed
303.	Ekalakala	Kakuku market	Construction of boda boda shed
304.	Ekalakala	itundumuni market,	Construction of boda boda shed
305.	Ekalakala	Nzukini market	Construction of boda boda shed
306.	Ekalakala	Isyukoni market	Construction of boda boda shed
307.	Ekalakala	Ekalakala Market	Construction of a slaughter house
308.	Ekalakala	Itundumuni market	Construction of a slaughter house
309.	Ekalakala	Ekalakala market shed	Renovating
Matungulu Sub County			
Matungulu north ward			
Kiboko location			
310.	Kayata	Market sheds	Market shed at kangemi market and Kwa Mwaura market to be constructed
311.	Kayata	Kiluluni Ngunga boda boda shed	Boda boda shed to be constructed at kiluluni Ngunga
312.	Donyo town	Open air market	Establish an Open air market
313.	Donyo town	Donyo Market sheds	Construct Market sheds
314.	Donyo town	PWDs fund	Grants/ welfare funds for disabled to be provided
Matungulu east ward			
Matungulu location			
315.	Mwatati	Katulye market shade	Katulye market shade to be constructed
316.	Kambusu	Sheds at katwanyaa market	Sheds katwanyaa market to be build
317.	Kambusu	ukase secondary school	Land to be bought (ukase secondary school)
318.	Kambusu	Inua jamii project	Support for the old and PWDs
319.	Kambusu	Thui rock	Rehabilitation of tourist site
320.	Matunguu East	Emmaculate Market toilet, Katheka market toilet, Katwanyaa toilet	Construction

No.	Sub location	Project	Activity description
321.	Matunguu East	Kinyui Market market shed needs	Completion
322.	Matunguu East	Katwanyaa market shed	Construction
323.	Matunguu East	Kinyui market sheds	Construction
324.	Matunguu East	Kinyui, katheka, katwanyaa and katulye market	Construction of toilet
325.	Kambusu	Katwanyaa market	Establishment of market day
326.	Matheini	Kinyui market	Establishment of market day
Tala ward			
Tala location			
327.	Tala	P.W.D's Staff	Allocation of staff for them
328.	Tala	P.W.D's public facilities	Make public facilities user friendly to PWDs
329.	Tala	Tala jua kali sheds	Sheds for jua kali in tala town to be constructed
330.	Katine	Market sheds	Market sheds to be constructed
331.	Katine	Bodaboda sheds sitting forms (kwa kyeti)	Bodaboda sheds sitting forms (kwa kyeti) to be provided
332.	Sengani	Mukahawa boda boda sheds	Mukahawa boda boda sheds to be constructed
333.	Sengani	Sengani dispensary bodaboda sheds	Sengani dispensary bodaboda sheds to be constructed
334.	Sengani	Ngonda – thome welfare	Ngonda – thome welfare to be funded
335.	Kyaume	Tala recreational center	Rehabilitate recreational center (tala) to be constructed
336.	Katine	Cattle Market	Construction of market
337.	Katine	Tala town	Construct of social hall
338.	Katine	Drug abuse control	Install surveillance mechanism
Kyeleni ward			
Kyeleni location			
339.	Kituluni	Kituluni youth	Kituluni youth to be provided with jobs
340.	Kituluni	Self help group	To be funded for their project
341.	Kyeleni	Nzambani market	Nzambani market
342.	Kyeleni	Youth employment	Employment (job opportunities) to be created
343.	Kituluni	Selfhelp group funds	Selfhelp group need funds assistance
344.	Nzambani	Youth employment	Create employment to the people of Nzambani (internal skills)
345.	Kyeleni	Tourist Attraction	Construction of Tourist attraction at Oldonyo Sabuk National Park.
Matungulu west ward			
Koma location			
346.	Koma	Ndovoini market toilets	Construct public toilet at ndovoini market
347.	Kalandini	Kalandini police car	Repair the police car at kalandini
348.	Kalandini	Kisukioni stadium	Proposed Kisukioni stadium to be constructed
349.	Kalandini	Livestock market	Proposed livestock market at kalandini to be constructed
350.	Mbiuni	Mbiuni Market stalls	Construct Marke stalls at mbiuni market
351.	Mbiuni	Mbiuni market toilets	Construct a public toilet

No.	Sub location	Project	Activity description
352.	Mbiuni	Mbuni market centre boda boda shade	Construct a boda boda shade at mbuni market centre
Nguluni location			
353.	Mwisyani	Kalie jua kali	Establish and support Kalie kali industry
354.	Nguluni,	Nguluni Market shade	Construction of Nguluni market shade
Kalandini location			
355.	Katangini	Fruit processing plant	Fruit processing plant for mangoes to be constructed
356.	Katangini	Women empowerment	Empower women
Mavoko Sub County			
Athi River ward			
357.	Athi River Township	Athi river kiosks	Kiosks in the township need to be aligned
358.	Athi River Township	Job creation	Create Jobs for the locals
359.	Athi River Township	Mavoko Market	Upgrade and improve the main market place.
360.	Athiriver sublocation	Market shades	Construction of a market shade in all the Athiriver towns and fencing with the perimeter wall in then old town.
361.	Athiriver sublocation	Makadara market	Completion of the market
362.	Athiriver sublocation	Athiriver social hall	Completion of the social hall
363.	Athiriver	Njoguini, Sofia area, Kanaani, Kwa Were, Kasuitu area, Alpharama and MC	Construction of toilets
Kinanie ward			
Kinanie location			
364.	Kinanie	Kinanie market fencing	Fencing of Kinanie market
365.	Kwa Mboo	Kwa Mboo Market	Construct market shade
366.	Mathatani	Modern kiosks	Construction of Modern kiosks at the stage
367.	Mathatani	Kyumbi Youth fund	Youth funding to start Small Medium Enterprises
368.	Mathatani	Kyumbi bus Park	Construct a Bus park at Kyumbi town
369.	Mathatani	Water supply board	Formation of boards to run water supply to the public
370.	Mathatani	Kiasa market shade	Construction of Market at Kiasa
371.	Mathatani	Livestock market	Create Market place for livestocks
372.	Kinanie	Mt. View	Construction of Market shades and livestock market
373.	Kinanie	Kinanie Market	Construction of Market shades
374.	Mathatani	Kyumbi market	Expansion of Kyumbi Market shades
Muthwani ward			
Lukenya location			
375.	Muthwani	Lukenya Markets	Erect Markets in Lukenya
376.	Muthwani	Youth employment	Employment creation for the locals
377.	Muthwani	Muthwani Market cleaners	Employ cleaners at Muthwani market
378.	Muthwani	Mitalini Market Stalls	Construct stalls at Mitalini

No.	Sub location	Project	Activity description
379.	Muthwani	Playing ground, Social Hall and Multicultural events	Construction of Playing ground and Social Hall, Fund for establishment of the support programme
380.	Githunguri	Playing ground, Social Hall and Multicultural events	Construction of Playing ground and Social Hall, Fund for establishment of the support programme
381.	Katani	Playing ground, Social Hall and Multicultural events	Construction of Playing ground and Social Hall, Fund for establishment of the support programme
382.	Katani	Playing ground, Social Hall and Multicultural events	Construction of Playing ground and Social Hall, Fund for establishment of the support programme
383.	Muthwani	Youth Funds, Toursism	Establishment of youth funds to boost tourism, buying of equipment to support of international culture advertisement
384.	Muthwani	Youth Funds, Toursism	Establishment of youth funds to boost tourism, buying of equipment to support of international culture advertisement
385.	Muthwani	Youth Funds, Toursism	Establishment of youth funds to boost tourism, buying of equipment to support of international culture advertisement
Syokimau / Mlolongo ward			
Mlolongo location			
386.	Syokimau	Syokimau Market	Establishment of a market at Syokimau
387.	Syokimau	Syokimau Open-Market land	Re-pocessing of public land (40 acres) for open market at syokimau
388.	Mlolongo	Mlolongo open market Land	Buy land for open market in Mlolongo
389.	Mlolongo	Mlolongo Youth fund	Youth fund allocation in Mlolongo
390.	Mlolongo	Phase Three Open air market	Construct Open air market at phase three
391.	Mlolongo	Mlolongo Parking area	Construct a Parking area at Mlolongo
392.	Mlolongo	Police road (Kwa Makaa	Putting up of boda boda sheds
393.	Mlolongo	Beijing Road	Putting up of boda boda sheds
394.	Mlolongo	Syokimau stage	Putting up of boda boda sheds
395.	Mlolongo	Nation	Putting up of boda boda sheds
396.	Mlolongo	Mlolongo Chief's camp	Construction of public toilet.
397.	Mlolongo	Syokimau stage	Construction of public toilets
Mwala Sub County			
Masii ward			
Masii location			
398.	Masii town	Masii livestock market	Fence the Masii livestock market
399.	Masii town	Masii Market shades	Construction of market shades
400.	Masii	Kangondi Market	Construction of Public toilet
401.	Masii	Masii Market	Planning of the Market
402.	Masii	Kavumbu, Makutano, Kiumo, Ngeto Markets	Construction of Market Shades, Bodaboda Shades and modern public toilets
403.	Masii	Vulya Market	Construction of Dumpsite

No.	Sub location	Project	Activity description
404.	Utithini	Masii dairy	Need support to Masii dairy to package their milk products for value addition.
405.	Utithini	Utithini agricultural extension services	Provide extension services to the farmer.
406.	Utithini	Fruit (mango) processing plant	Establish a fruit (mango) processing plant
407.	Utithini	Table banking	Table banking funds to empower women and youth
408.	Embui	Embui market day	Gazette Embui market day,
Muthetheni ward			
Muthetheni location			
409.	Nthaani	Muthetheni market shade	Complete Muthetheni market shade
410.	Nthaani	Muthetheni market	Tarmack the Muthetheni market ground
Miu location			
411.	Kyawikyo	Miu market bodaboda shed	Miu market need additional boda boda shade
412.	Kyawikyo	Kwawikyo toilet	Construct toilet
413.	Kyawikyo	Kwawikyo tools and equipment	Provide tools and equipment
Kibauni ward			
Ikalaasa location			
414.	Ngungi	Ngungi market shade	Erect market shade
415.	Ngungi	Ngungi stage shade	Construct stage shade
416.	Matulani	Ikalaasa livestock market	Construct ikalaasa livestock market
Ngomano location			
417.	Kilala	Mutula market.	Construct Mutula market.
418.	Kibauni ward	Kwa Mutombi hippos' site	Harnessing of Kwa Mutombi as hippo's tourist attraction site
419.	Kibauni ward	Ikalaasa market shed	Construction of a market shed in Ikalaasa Market
420.	Kibauni ward	Cleaners at Konza Market	Deployment of cleaners at Konza Market
Makutano / Mwala ward			
Makutano location			
421.	Kyamutwii	Kyamutwii Market shades	Erect Market shades
422.	Kyamutwii	Kyamutwii Public toilet	Construct a Public toilet in the market
423.	Kyamutwii	Kyamutwii market	Employ Cleaners in the market
Kyawango location			
424.	Maweli	Maweli market	Maweli market.
425.	Maweli	Kyengo market center	Kyengo Market center
426.	Maweli	Kwa muthiani Market	Kwa muthini Market
427.	Maweli	Maweli market	Maweli mkt.
428.	Maweli	Kyengo market	Kyengo market.
Mwala location			
429.	Myanyani	Market for mangoes	Create Market for mangoes
430.	Kivandini	Kivandini Market	Allocation of market stall and market day at kivandini
431.	Kivandini	Kivandini Fruit processing plant	Fruit processing plant at kivandini market
432.	Ngulini	Kaloleni jua kali sheds	Construct jua kali sheds
433.	Ngulini	Bishop ndingi Juakali sheds	Construct Juakali sheds

No.	Sub location	Project	Activity description
434.	Kibau	Kibau Bus Park	Put up a Bus park at Kibau
Wamunyu ward			
Wamunyu location			
435.	Nyaani	Market sheds	Construction of market sheds at Nyaani, Nunga and Mavindini
436.			
437.	Wamunyu	Table banking	Provide table banking to wamunyu traders
438.	Kilembwa	Fruit processing plant	Establish a fruit processing plant at Ithumu D.P
Mbiuni ward			
Mbiuni location			
439.	Nyanyaa	Nyanyaa Market sheds	Construct Nyanyaa Market sheds
440.	Nyanyaa	Nyanyaa Bodaboda sheds	Construct Nyanyaa Bodaboda sheds
441.	Mbiuni	Fruit processing plant	Fruit processing plant
442.	Mbiuni	Mbiuni Bodaboda sheds	Construct mbiuni Bodaboda sheds
443.	Kabaa	Kabaa market sheds	Construct Market sheds at Kabaa market
444.	Mumbuni	Farm produce market	Create ready markets for farm produce
445.	Mumbuni	Mumbuni market aggregation centers	Create Market aggregation centers
Kathama location			
446.	Katitu	Katitu small scale business loans	Provide Small scale business loans
447.	Etikoni	Mbiuni/ Kathama Fruit processing plant	Establish Fruit processing plant at Mbiuni/ Kathama
448.	Etikoni	Nyumba kumi managers	Financial facilitation to Nyumba kumi managers
449.	Muthwani	Muthwani fruit processing plant	Construction of fruit processing plant
450.	Muthwani	Muthwani markets	Construction of markets
451.	Muthwani	Thui Rock Tourist attraction site	Construction of tourist attraction site at Thui Rock
452.	Mbiuni	Mbiuni mkt, mumbuni mkt, kabaa mkt	Construction of market shed and drainage system
453.	Mbiuni	Kabea, kitunei	Construction of toilets
454.	Mbiuni	Kabaa, mlolongo, kundu, mithini, mumbuni, kyamboo, itithini	Construction of public toilets
455.	Kathama	Kathama mkt	Construction of boda boda shed
456.	Kathama	Kathama mkt, Mithini mkt, Etikoni mkt	Construction of market sheds
457.	Kathama	Kathama market, Konabari, kindaluma	Construction of public toilets
458.	Mbiuni	Kabaa and kathama	Construction of market sheds
459.	Mbiuni	Mbiuni	Construction of social hall
460.	Mbiuni	Kabaa	Construction of social hall
461.	Mbiuni	Wards	To have small loans
462.	Mbiuni	Nyumba kumi	To be paid to all location
463.	Mbiuni	Market sheds	Changing the designs of the sheds
464.	Mbiuni	EDCE Teachers	Deployment of ECDE teachers to cater for level 1 and 2
Yatta Sub County			
Matuu ward			
Matuu location			
465.	Kaluluini	Warehousing	Construction of Warehouses at Ngengi and Kaluluini markets
466.	Matuu	Matuu Market sheds	Market sheds construction

No.	Sub location	Project	Activity description
467.	Matuu	Matuu Bus Park	Bus Park to be constructed
468.	Matuu	Youth empowerment	Training the youth and boda boda people
469.	Matuu	Matuu farm market	Creating markets for farm's produce
470.	Katulani	Katulani Market sheds	Market sheds construction at Katulani, Kivandini and Kathangathini markets construction at
471.	Katulani	Ivandini Market sheds	Construction of Market sheds at kivandini
472.	Katulani	Khangathini market sheds	Onstruction of market sheds at khangathini
473.	Katulani	Public toilets to be constructed in Kivandini, Katulani, Kwa Mwatu and Kathangathini markets	Construction
474.	Matuu	Kivandini	Constructing of BodaBoda sheds
475.	Matuu	Bodaboda shed at matuu	Constructing of BodaBoda sheds
476.	Matuu	Maiuni natural earth dam	declared a tourism attraction site
477.			
Ikombe ward			
Ikombe location			
478.	Ikombe	Ikombe Market sheds	Construction of Market shed
479.	Ikombe	Ikombe market sheds with toilets and market plan	Construction of Market shed
480.	Ikombe	Kalyambeu market shed with toilet	Construction of Market shed
481.	Kyasioni	Kyasioni market shed	Construction of Market shed
482.	Kyasioni	Mwambathaano market with toilet	Construction of Market shed
483.	Kyasioni	Kitheuni market shed with toilet	Construction of Market shed
484.	Kyasioni	Kinyaata shed	Construction of Market shed
485.	Kyasioni	Kikesa shed	Construction of Market shed
486.	Kinyaata	Kamutembya public toilet	Construction of public toilet
487.	Kinyaata	Uvaini public toilet	Construction of public toilet
488.	Kinyaata	Makutano public toilet	Construction of public toilet
489.	Kinyaata	Kilaatu public toilet	Construction of public toilet
490.	Kinyaata	Kionyweni public toilet	Construction of public toilet
491.	Kinyaata	Mulolongo public toilet	Construction of public toilet
492.	Kinyaata	Tulima public toilet	Construction of public toilet
493.	Kinyaata	Miumbuni public toilet	Construction of public toilet
494.	Kinyaata	Kiukuni public toilet	Construction of public toilet
495.	Kinyaata	Kasooni public toilet	Construction of public toilet
496.	Kinyaata	Kamuthambya public toilet	Construction of public toilet
497.	Kinyaata	Kinyaata public toilet	Construction of public toilet
498.	Kinyaata	Malava public toilet	Construction of public toilet
499.	Kinyaata	Tulima public toilet	Construction of public toilet
Kithimani ward			
Kithimani location			
500.	Mamba	Construction of market sheds at Makutano	Construction of market sheds at Makutano
501.	Mamba	Market cleaners	Provide market cleaners at Mamba and Makutano markets
502.	Mamba	Market sheds	Construct market sheds at Mamba and Makutano markets
503.	Kithimani	Boda boda sheds	Construct Boda boda sheds

No.	Sub location	Project	Activity description
504.	Kithimani	Cultural center	Create Cultural center for Kyondo making at Utithini
505.	Kithimani	Kithimani Market gate	Construct Market gates at Kithimani
506.	Kithimani	Kithimani Jua Kali sector	Establishment of Kithimani Jua Kali sector
Ndalani ward			
Kisiiki location			
507.	Kisiiki	Kisiiki market shed	Complete and operationalize Kisiiki market shed
Ndalani location			
508.	Kivingoni	Kivingoni market market shed	Construct a market shed at Kivingoni market
509.	Ndalani	Ndalani market	Construct a market shed at Ndalani market
510.	Mavoloni	Boda boda sheds	Construct bodaboda sheds at Kiwanza market and Kambi ya Mawe
Katangi Ward			
511.	Katangi	Kyua Market	Market sheds
512.	Katangi	Itithini Market	Market sheds
513.	Katangi	Syokisinga Market	Market sheds
514.	Katangi	Kikuyuni Market	Market sheds
515.	Katangi	Mekilingi Market	Bodaboda sheds
516.	Katangi	Kikuyuni Market	Bodaboda sheds
517.	Katangi	Kamale Market	Bodaboda sheds
518.	Katangi	Syokisinga Market	Bodaboda sheds
519.	Katangi	Kiamani Market	Bodaboda sheds
520.	Katangi	Katangi-Kitui stage	Bodaboda sheds
521.	Katangi	Katangi Market	Juakali sheds
522.	Katangi	Matinga Market	Juakali sheds
523.	Katangi	Thamba Springs	Preservation as a tourist attraction

ANNEX II

MACHAKOS COUNTY URBAN INSTITUTIONAL DEVELOPMENT STRATEGY (2018 – 2022)

January 2018

Within the framework of KUSP, Machakos County Government has drawn up the Machakos County Urban Institutional Development Strategies (CUIDS), which:

- Spells out the process whereby the county will integrate urban development into county-wide planning;
- Outlines the county's overall approach to the management of urban areas within the County;
- Outlines an annual action plan and budget for achieving the above;
- Serves as the basis for the CEC Urban Development Department's sector plan (as provided for in the County Government Act (2012, section 109)
- Will be the basis for an Urban Development Chapter in the County Integrated Development Plan (CIDP).



[Handwritten signature in blue ink]

CONTENTS

CONTENTS	2
LIST OF TABLES	3
LIST OF ATTACHMENTS	4
SECTION 1: URBANIZATION, URBAN MANAGEMENT AND URBAN DEVELOPMENT IN THE COUNTY	5
1.2 Urbanization and urban development in the county	5
1.1.1 Urbanization trends	5
1.1.2 Urbanization and county socio-economic development	7
1.1.3 Urban development challenges	9
1.2 Legal and regulatory systems for urban management in the county	10
1.3 County-wide planning and urban development	10
1.4 Current status of urban areas in the county	11
SECTION 2: DEVELOPING INSTITUTIONS FOR URBAN MANAGEMENT	14
2.1 Institutional development for the county's urban areas	14
2.1.1 County policy on urban institutional development:	14
2.1.2 Future Institutional Status	14
2.2 Legal and regulatory reforms at the county level	17
2.3 Capacity building actions	17
SECTION 3: ANNUAL ACTION PLAN AND BUDGET	17



LIST OF TABLES

Table 1: Urban Population Projection for Machakos County 5
Table 2: Major and Minor Urban Areas in Machakos County; Source ILRI 5
Table 3: *Population Projections for Major Urban Areas in Machakos* 7

MINISTRY OF LANDS
ENERGY ENVIRONMENT
&
NATURAL RESOURCES
GOVERNMENT OF
MACHAKOS
COUNTY



LIST OF ATTACHMENTS

Urban Area Matrix: Current Situation..... 12
Urban Area Institutional Development Matrix - Proposals for 3 -5 Year Horizon..... 15
County Urban Area Institutional Development – Annual Action Plan & Budget..... 18

MINISTRY OF LANDS
SURVEY & MAPPING
&
LOCAL RESOURCES
GOVERNMENT OF
NACHIKSIS
COUNTY



SECTION 1: URBANIZATION, URBAN MANAGEMENT AND URBAN DEVELOPMENT IN THE COUNTY

1.2 Urbanization and urban development in the county

1.1.1 Urbanization trends

Machakos County has **52%** of its population living in Urban Areas. This is an Urban Population of 571,355 out of the total population of **1,098,584**. This is higher than the national average which stands at **32.3%**; and also means that Machakos County is the 5th most urbanizing County after Nairobi, Mombasa, Kiambu and Kisumu. This is according to the 2009 Population and Housing Census. The table below shows the projected trends considering a national urbanization rate of **4.15%** (CIA World Fact Book) and a population growth rate of **2%** (Kenya National Bureau of Statistics).

Table 1: Urban Population Projection for Machakos County

Year	2009	2018	2019	2020	2021	2022
Urban Population	571,355	823,834	858,023	893,631	930,716	969,341
Percentage	52%	62.75%	64.07%	65.42%	66.80%	68.21%
County Population	1,098,584	1,312,910	1,339,168	1,365,951	1,393,270	1,421,136

The table below shows the main urban areas in Machakos County.

Table 2: Major and Minor Urban Areas in Machakos County; Source ILRI

No	Name	2009 Population	Hierarchy	Function
Main urban areas				
1	Tala/Kangundo	218,557	Town	Commerce/Trading/Agricultural
2	Machakos	150,041	Town	County Head Quarters
3	Mavoko	137,211	Town	Industrial/Commerce/Trading/Dormitory
4	Matuu	50,750	Town	Administration
5	Kathiani	3,365	Trading Centre	Agricultural
6	Masii	2,501	Trading Centre	Trade and Commerce
Other urban areas				
7	Muthetheni		Trading Centre	
8	Wamunyu		Trading Centre	
9	Kangonde		Trading Centre	
10	Konza		Trading Centre	
11	Kithyoko		Trading Centre	
12	Mua hills		Trading Centre	
13	Ngomeni		Trading Centre	
14	Kamuthanga		Trading Centre	
15	Kikima		Market Centre	
16	Wamui		Market Centre	
17	Ngelani		Market Centre	
18	Yatta		Market Centre	
19	Mbakaini		Market Centre	
20	Myondoni		Market Centre	
21	Katangi		Market Centre	



22	Yathui		Market Centre	
23	Kinyaata		Market Centre	
24	Kikuyuni		Market Centre	
25	Ikombe		Market Centre	
26	Mathingau		Market Centre	
27	Kyawango		Market Centre	
28	Kyua		Market Centre	
29	Kalyambeu		Market Centre	
30	Kitheuni		Market Centre	
31	Mwambathaan a		Market Centre	
32	Kyasioni		Market Centre	
33	Kiluluini		Market Centre	
34	Kitangani		Market Centre	
35	Mutwa		Market Centre	
36	Musingini		Market Centre	
37	Itunduimuni		Market Centre	
38	Ikaatini		Market Centre	
39	Kwawanzilu		Market Centre	
40	Kivingoni		Market Centre	
41	Nzukini		Market Centre	
42	Masinga		Market Centre	
43	Ulutya		Market Centre	
44	Kaonyweni		Market Centre	
45	Kaewa		Market Centre	
46	Kyaani		Market Centre	
47	Katothya		Market Centre	
48	Kivaa		Market Centre	
49	Kamburu		Market Centre	
50	Makareti		Market Centre	
51	Kaani		Market Centre	
52	Katuaa		Market Centre	
53	Lelanthi		Market Centre	
54	Thatha		Market Centre	
55	Miu		Market Centre	
56	Eendei		Market Centre	
57	Kithayoni		Market Centre	
58	Kusyomuomo		Market Centre	
59	Kithangaini		Market Centre	
60	Kithunguini		Market Centre	
61	Kathalani		Market Centre	
62	Kivumbuni		Market Centre	
63	Irani		Market Centre	
64	Mbaani		Market Centre	
65	Vyulya		Market Centre	
66	Mutondoni		Market Centre	
67	Mutito		Market Centre	
68	Kangondi		Market Centre	
69	Kyethivo		Market Centre	



70	Wetaa		Market Centre
71	Lietune		Market Centre
72	Kanyuuku		Market Centre
73	Miumbuni		Market Centre
74	Ulthini		Market Centre
75	Kakuyuni		Market Centre
76	Kathini		Market Centre
77	Kivani		Market Centre
78	Mwala		Market Centre
79	Ngangani		Market Centre
80	Mukuyuni		Market Centre
81	Kawathei		Market Centre
82	Mwonyweni		Market Centre
83	Kitwil		Market Centre
84	Kwandoo		Market Centre
85	Muisuni		Market Centre
86	Syathani		Market Centre
87	Nguluni		Market Centre
88	Matungulu		Market Centre
89	Mumbuni		Market Centre
90	Ekarakara		Market Centre
91	Mitaboni		Market Centre

Table 3: Population Projections for Major Urban Areas in Machakos

No.	Town	2009	2018	2019	2020	2021	2022
1	Tala/Kangundo	218,557	315,136	328,214	341,835	356,021	370,796
2	Machakos	150,041	216,343	225,322	234,672	244,411	254,554
3	Mavoko	137,211	197,844	206,054	214,606	223,512	232,787
4	Matuu	50,750	73,176	76,213	79,376	82,670	86,101
5	Kathiani	3,365	4,852	5,053	5,263	5,481	5,709
6	Masii	2,501	3,606	3,756	3,912	4,074	4,243

1.1.2 Urbanization and county socio-economic development

Principle economic activities in the County's urban areas

The principle economic activities in the County's urban areas include the following:

- Agriculture:** crop farming (cash and food crops), horticulture, beef farming, dairy farming, hides and skins production, poultry farming, and fisheries. Towns such as Machakos, Kangundo, Kathiani, and Matungulu have rich agricultural hinterlands. According to a research conducted by Syagga and associates in 2016 agriculture contributes to 90% of the County's economy where most of the produce is sold within the towns and in the surrounding counties.
- Mining:** Building stone, ballast and sand are among the most important resources in the County. Sand harvesting forms a major employer to the youth. Mining towns in Machakos include Mavoko, Masinga, Mwala, Kangundo, Matungulu, Kimutwa and Katangi.



3. **Tourism:** Tourist attractions in Machakos include the Akamba People's culture, Kyamwili Corner (Anti-Gravity), Komarock Shrine, Athi River 14 Falls, Ol Donyo Sabuk National Park, Iveti Forest, Machakos People's Park, Yatta Plateau, and Sports tourism. Masinga and Wamunyu (famous for its handicraft products) are tourist centers.
4. **Industry:** Urban areas in Machakos host some of the Country's biggest industries. They include both heavy industries such as cement and steel manufacturing and light industries such as wood carving and furniture assembly. Heavy industries are most pronounced in Mavoko while light industries are spread out in other centers across the county.
5. **Trade and Commerce:** Trade in Machakos County urban areas is mostly on agricultural products such as grains, fruits, horticultural products and sale of livestock. Retail of consumer goods is also common. Commerce activities are dominated by banking services; money transfer services, SACCOs and microfinance services.

Role of urban areas in Machakos County's economy

The role of urban areas in the county's economy is as follows.

1. **Administration:** Administrative towns host government offices such as County Headquarters, Sub County Headquarters, and Police Stations. They include Machakos, Mavoko, Mwala, Masinga, Matuu, Kathiani, Tala and Kangundo.
2. **Agricultural Hub:** Agricultural towns in Machakos County are characterized by rich agricultural hinterlands and markets dominated by agricultural produce such as Machakos, Kangundo, Kathiani, and Matungulu. Some of the towns though dry, host livestock markets such as Masii, Miu, Mbiuni, Kithyoko and Ekalakala. Ekalakala also has large irrigation farms along Masinga dam.
3. **Mining Hub:** Mining towns in Machakos include Mavoko, Masinga, Kangundo, Matungulu, Kimutwa and Katangi. These towns host ballast and quarrying activities.
4. **Education Centers:** Machakos county urban area hubs higher educational centers such as public and private Universities, Teachers colleges, Kenya Medical Training Colleges (KMTTC), Polytechnics, numerous secondary schools as well as primary schools.
5. **Border Towns:** These towns border neighboring counties hence forming a trade linkage or a gateway such as Mavoko (Nairobi and Kajiado), Kola (Makueni), Kithyoko (Kitui).
6. **Trade and Commerce Hubs:** Trade and Commerce Hubs are dominated by commercial activities such as banking and trading activities such as sale of agricultural produce. They include Machakos, Mavoko, Masinga, Kola, Masii, Matuu, Mitaboni, Ekalakala and Tala.
7. **Tourism Centers:** These include Masinga and Wamunyu. Masinga has the 7 folks dams as the main tourist attractions while Wamunyu hosts the handicrafts products.
8. **Dormitory Towns:** Dormitory towns have residential as their main function. They include Machakos, Mavoko, and Tala Centers.



Rural-urban linkages in Machakos County

Trade, migration, access, and exchange of goods, services, and labor form the most common relationships between urban and rural areas in Machakos County. The spread of urban services to rural areas also increase the strength and depth of the interactions.

Some of Key services obtained by the rural folks from urban areas include Justice, commerce, Education, Medication and other higher order services.

The linkages between urban and rural areas in Machakos are less commanding due to the dominating rural set up of the County. Population growth, congestion, pollution, and limited land space are some of the reasons why people migrate to and from urban areas; where conditions and opportunities such as employment are presumed to be better.

Traders source for agricultural produce from the rural hinterlands to sell in markets located in the urban areas.

1.1.3 Urban development challenges

Social Infrastructure present in the County's urban areas include;

Health Facilities: 1 County General Hospital, 4 Sub County Hospitals, 1 Division Hospital, 86 dispensaries, 22 health centers, 2 maternity homes, 34 Medical Clinics, and Nursing Homes. The doctor to population ration is at 1:62,325, against the World Health recommendation of 1 doctor per 10,000 people. The average distance to the nearest health center is 7Km. These facts show the infrastructure is stretched and not adequate.

Education Facilities: Education facilities are estimated at 896 Primary Schools, 222 Secondary Schools, 4 Universities, 6 Colleges and 79 adult learning centers.

Water: Access to portable water is below 30%. The only towns in Machakos County with water reticulation are Machakos, Mavoko, Tala, Kangundo, Matuu and Kathiani. Most of the residents depend on nearby rivers/springs, wells, rain water harvesting, water vendors, and boreholes. The demand for water exceeds the available water supply.


Markets: All the urban centers have markets. The markets located in Machakos County urban as are open air markets except the one in Machakos Town.

Sanitation: 72% of urban residents have their own waste disposal methods such as composite, burying and burning while 27% have access to garbage collection services. Some parts of Mavoko and Machakos are connected to sewer. Machakos and Mavoko are the only towns with established dumpsites however, they pose serious environmental risks due to poor management.

Telecommunication: 81.7% of the residents of the County have access to telephone and mobile services, only 54.8% own a mobile hand set. Access to internet services is about 21% for the County. 68% of residents living in urban areas have access to mobile internet services.

Energy: Approximately 17% of the residents use electricity as their main source of lighting.

Transportation: The principle mode of transport is road. There is a small portion of a railway that cuts the western side of the county. Parking facilities and Bus termini are present in the



major urban areas of Machakos County though their adequacy is limited. Provision of NMT facilities is yet to be effected in Machakos County. Mavoko does not have bus termini which poses a major challenge for the town. Machakos Bus Termini is small in capacity and often congested.

Basic urban services provided in the county's urban areas

The basic urban services provided in the County's urban areas include: water supply, electricity, solid water collection and sewerage system; which cover mostly the main urban areas of Machakos, Mavoko, Tala and Kangundo.

Urban Score Card

The urban score card in Machakos are in terms of transport, water supply, sanitation (sewer and solid waste), urban housing recreational facilities, security. The county fares better in housing as many private investors have invested in mass housing schemes hence providing shelter to low and medium income residents. The county government has also made improvements in the transport sector specifically on urban roads. However, there are significant challenges in all of the above sectors.

Urban planning and urban land use management

What urban planning and urban land use management exist in the county's urban Most of the urban centres have outdated Physical Development Plans and Zoning Plans hence mostly urban land use is currently guided by general planning principles, precedence and short term advisory plans. This is occasioned by inconsistency in preparing and updating physical development plans as well as urban areas expanding beyond planned areas.

Housing in the County's urban areas

According to research done by Syagga and associates in 2016, 68% of urban residents own houses they live in. 53% of the urban population live in bungalows, 28% single rooms and while 5% in multi-story buildings. There are multiple upcoming private developments especially in Mavoko and Machakos.

1.2 Legal and regulatory systems for urban management in the county


The national laws and regulations that govern urban management include:

1. The Urban Areas and Cities Act
2. The Physical Planning Act
3. The County Government Act
4. The Built Environment Policy
5. Housing Policy
6. National Urban Development Policy

The County Finance Act, Adoptive By-laws inherited from former local authorities, Regulations establishing Town Planning Committees and periodic executive orders are the county level laws and regulations that govern urban management in Machakos County.

1.3 County-wide planning and urban development

Other county planning instruments include County Spatial Plan (not yet prepared), County Sectoral Plans, County Integrated Development Plans and the City and Urban Area Plans. Most of the above instruments are under preparation stage. The plans partially address urban development issues by incorporating programmes and projects that address urban challenges.



Gaps arise from the inconsistency in plan preparation where CIDPs and sectorial programmes are prepared without the County Spatial Planning framework. This leads to incompatible land uses and lack of economy, convenience and complementarity by both private and public uses.

1.4 Current status of urban areas in the county

The Urban Area Matrix (**Attachment 1**), shows the current situation of major urban areas in the County.

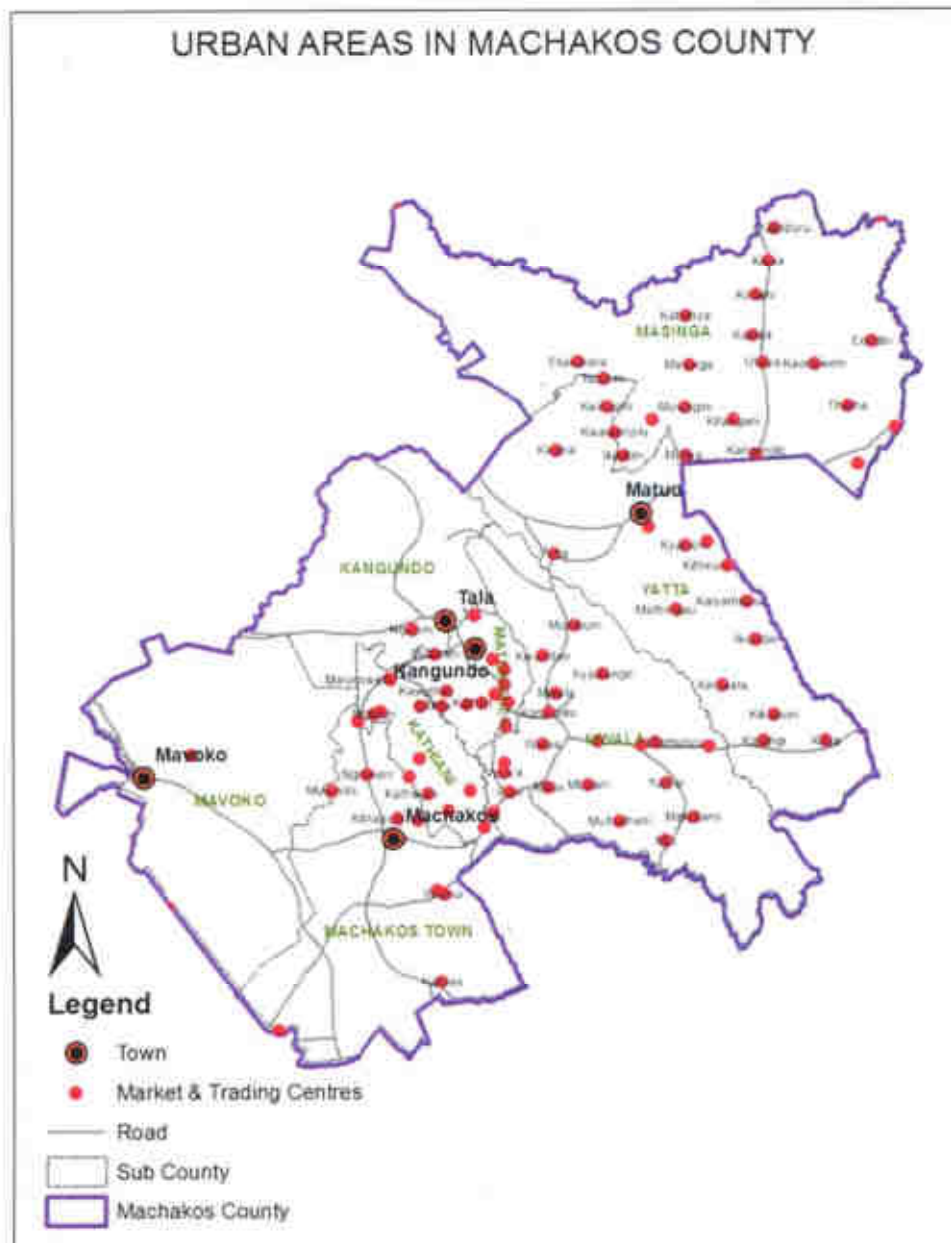


Figure 1: Urban areas in Machakos County

MINISTRY OF LANDS
 AND NATURAL RESOURCES
 COUNTY OFFICE
 MACHAKOS
 10/05/2013

ATTACHMENT 1

URBAN AREA MATRIX: CURRENT SITUATION

Name(s) of urban area	Geographical and demographic data			Institutional status		Urban management					Infrastructure and service delivery responsibilities	
	Location	Estimated Population	County capital (Y/N)	Pre-2010 administrative status	Current administrative status and/or current urban management arrangements	Board or Committee (Y/N)	Town or city manager or administrator (Y/N)	Office (Y/N)	Staffing of municipality or town administration	Budget and finance		Urban planning
Official and other names of the urban area	GIS coordinates Longitude and latitude	Use most recent official data (e.g. census)	Is the urban area in question the admin HQ of the county?	Municipality?	Chartered city or municipality? Town? Does the urban area have a town administration?	Does the urban area have an urban board or town committee?	Does the town have an officially designated administrator or town manager?	Does the urban area administration have an office?	If the urban area has a board or an administration, does it have staff? If so, how many professional or technical staff?	Does the urban area have a separate budget? If so, is this budget; - a separate vote in the county budget - Part of the vote of a CEC department? What was the annual budget of the urban area in FY 2016-17 ZERO	Does the urban area have any urban plans? If yes, what plans currently exist and when were they completed? - IDeP (date) - Spatial (town) plan (date)	What are the specific infrastructure and service delivery responsibilities



**MINISTRY OF LANDS
ENERGY AND ENVIRONMENT
NATIONAL RESOURCES
COMMISSION
MACHAKOS COUNTY**

Machakos Municipality	1.517° S, 37.267° E	218,557	YES	YES	YES	Currently recruiting	YES	YES	Currently recruiting	NO Annual budget of the urban area in FY 2016-17 is ZERO	YES ISUDP 2016	N/A
Mavoko Municipality	1.4578° S, 36.9785° E	150,041	NO	YES	YES	Currently recruiting	YES	YES	Currently recruiting		YES - OUTDATED	N/A
Tala/Kangundo Town	1.267° S, 37.32° E	137,211	NO	YES	YES	Currently recruiting	YES	YES	Currently recruiting		YES ISUDP 2016	N/A
Matuu Town	1.1405° S, 37.5482E	50,750	NO	YES	YES	Currently recruiting	YES	YES	Currently recruiting		YES ISUDP 2016	N/A
Kathiani Town		3,365	NO	YES	NO	NO	YES	NO	Currently recruiting		YES ISUDP 2016	N/A
Masil Town	1.4605, 37.4388E	2,501	NO	YES	NO	NO	YES	NO	Currently recruiting		YES ISUDP 2016	N/A

MINISTRY OF WATER
ENERGY AND ENVIRONMENT
NATURAL RESOURCES
GOVERNMENT OF
KENTUNG COUNTY

SECTION 2: DEVELOPING INSTITUTIONS FOR URBAN MANAGEMENT

2.1 Institutional development for the county's urban areas

2.1.1 County policy on urban institutional development:

The county plans to establish:-

1. Municipal Boards for 3 Municipalities: - Machakos, Mavoko and Tala/Kangundo. (Population of 250,000 or County Head Quarters)
2. Town committees for Matuu (urban centers with a population of 10,000 and above)
3. Sub county administration for market centers with a population less than 10,000

The county anticipates the domestication of "Urban Areas and Cities Act" to accommodate the local context

Planning and Budgeting

For the Municipal Boards and Town committees the County envisages each of the Municipal Boards and the Town committees have a separate budget which is a separate vote in the county budget. Market Centres with a population below 10,000 will have their budgets as a sub-component of existing vote in county budget (Part of the vote of a CEC department).

Flow of Funds between County Government and Urban Boards

The boards and the committees should strive to finance their budget in full through revenue collection were recurrent expenditures must be met by local sources. External funding should be for development projects and must be approved by the county Assembly.

Recruitment of Staff

The County will deploy qualified staff already in the county to minimize the expanding wage bill. They will serve the boards and committees before formal recruitment by the County Public Service Board (CPSB) within a year.

Accountability

The County Government of Machakos envisages that the Municipal Boards and Town Committees will ensure accountability by preparing proper books and records of account of its income, expenditure, assets and liabilities.

Collaboration

Organizing for joint/collaborative development and service delivery improvement initiatives, including the development of urban investment plans between the County Government and the Municipal Boards and Town Committees will be encouraged.

2.1.2 Future Institutional Status

The Urban Area Institutional Development Matrix (**attachment 2**) shows the future institutional status of each main urban area in the County. This includes management and staffing arrangements, finance and budget arrangements, boundary demarcation, implementation plan and the steps to be taken to set up the municipalities and towns.



ATTACHMENT 2

URBAN AREA INSTITUTIONAL DEVELOPMENT MATRIX - Proposals for 3 -5 year horizon

Name(s) of urban area	General				Specific					Demarcation of urban area?	
	Current institutional arrangements	Planned institutional arrangements?	Board or Committee	Town or city manager or administrator	Office	Staffing of municipality or town administration	Budget and finance	Urban planning	Infrastructure and service delivery responsibilities		
	Y/N	Y/N	Y/N	Y/N	Y/N	Y/N	Y/N	Y/N	Y/N	Y/N	Y/N
None	Y/N	Y/N	Y/N	Y/N	Y/N	Y/N	Y/N	Y/N	Y/N	Y/N	Y/N
Chartered city or municipality?	Y = urban area to be granted	Y = either board or committee to be established	Y = either manager or administrator or to be appointed	Y = office to be set up	Y = staff to be appointed	Y = urban area to have separate budget	Y = urban area to have its own plans	Y = urban area to be assigned specific infrastructure and service delivery functions	Y = urban area demarcation of urban area	Y = demarcation of urban area	Y = demarcation of urban area
Town?	city or municipal status or to be classified as town	Deadline N = no board or committee to be established	Deadline N = no manager or administrator or to be appointed	Deadline N = no office to be set up	N/A = no changes proposed in current arrangements	Separate vote in county budget?	IDEP? Spatial plan?	Which functions to be assigned? Deadline	Y = no planned demarcation of urban area	Y = no planned demarcation of urban area	Y = no planned demarcation of urban area
Does the urban area have a town administration?	N = no change in existing status of urban area	N/A = no changes proposed in current arrangements	N/A = no changes proposed in current arrangements	N/A = no changes proposed in current arrangements	What staffing arrangements and numbers?	Sub-component of existing vote in county budget? Deadline	N = urban area will not have its own plans	N = urban area will not be assigned specific infrastructure and service delivery functions	N/A = no changes proposed in planning arrangements	N/A = no changes proposed in budgeting	N/A = no changes proposed in budgeting

MINISTRY OF LANDS
 ENERGY ENVIRONMENT
 NATURAL RESOURCES
 GOVERNMENT OF
 MACHAKOS COUNTY

2.2 Legal and regulatory reforms at the county level

County-level legal and regulatory reforms are required for urban management, they include:

- i. Domesticating the Urban Areas and Cities Act
- ii. Domesticating the Physical Planning Act
- iii. Consolidation, harmonization, updating, and validation of the adoptive by laws by the County Assembly
- iv. Formulation of new by-laws to provide for local taxation, fees and user charges by the urban areas boards and committees that apply to their local contexts

2.3 Capacity building actions

The capacity building actions required to support changes in urban management in Machakos County include:

- Trainings and workshops
- Office space
- Transport, Equipment's and software's
- Qualified Staffing

SECTION 3: ANNUAL ACTION PLAN AND BUDGET

This section presents a detailed CUIDS Annual Action Plan and Budget (**Attachment 3**) drawn up by the County Government of Machakos for the activities to be undertaken to ensure urban institutional development, as outlined in section 2 and 3. It includes a projection of the available (UIG and other funds).



ATTACHMENT 3
COUNTY URBAN AREA INSTITUTIONAL DEVELOPMENT - ANNUAL ACTION PLAN & BUDGET

County: Machakos FY: 2017/18

CUIDP Section	Activity	Timeframe												Implementation modality	Cost elements	Proposed budget (KES)	
		J	A	S	O	N	D	J	F	M	A	M	J				
Section 3: Developing institutions for urban management	Hold consultations with residents in Machakos, Tala/Kangundo, Mavoko, & Matuu														In-House County Government Staff To Be Used	Meeting costs	360,000,000
	Draw up municipal charter for Machakos, Tala/Kangundo, Mavoko														UDD Staff And Support Needed	Per diems for travel	
	Select and appoint municipal board members for Machakos, Tala/Kangundo, & Mavoko and Town Committee for Matuu															Local travel costs	
	Orientation for municipal board, Town Committee, Municipal Manager and Town Administrator															Office equipment (for municipal office)	
	Establish Municipal and Town office for Machakos, Tala/Kangundo, Mavoko, & Matuu															Training materials	
	Prepare investment project pipeline for Machakos, Tala/Kangundo, Mavoko, & Matuu															Integrated strategic urban development plans for Mavoko	
	Prepare urban spatial plan																
	Total annual budget																360,000,000
	County contribution																300,000,000
	Resources																60,000,000
																Other budget contributions (including UIG)	
Total resources																360,000,000	

MINISTRY OF ENERGY & INFRASTRUCTURE
 GOVERNMENT OF KENYA
 [Signature]

ANNEX III

KENYA CLIMATE SMART AGRICULTURE PROJECT (KCSAP)

40



REPUBLIC OF KENYA

INTERGOVERNMENTAL PARTICIPATION AGREEMENT

BETWEEN

THE NATIONAL GOVERNMENT OF THE REPUBLIC OF KENYA

AND

THE COUNTY GOVERNMENT OF MACHAKOS

ON IMPLEMENTATION OF

KENYA CLIMATE SMART AGRICULTURE PROJECT (KCSAP)

DATED

27th Day of Nov 2017



MACHAKOS COUNTY

This Agreement is made between the National Government of the Republic of Kenya acting through the Ministry of Agriculture, Livestock and Fisheries (MoALF), (hereinafter called "the National Government") on the one part, and the County Government of Machakos (hereinafter called "the County Government"), (the National Government and the County Government are hereinafter collectively referred to as "the Parties").

WHEREAS

- A. The Republic of Kenya (Recipient) has negotiated and signed a Financing Agreement with the International Development Association (IDA) (hereinafter called the World Bank) for the Kenya Climate Smart Agriculture Project (hereinafter called KCSAP or simply, the Project);
- B. The Recipient has agreed with the World Bank that the Ministry of Agriculture, Livestock and Fisheries (MoALF), will be the lead implementing agency for KCSAP; and,
- C. Participating county governments will be the executing agencies of KCSAP at county level;

NOW THEREFORE

In consideration of the commitments and agreements contained herein, the Parties agree as follows:

1. OBLIGATIONS OF THE NATIONAL GOVERNMENT

- 1.1 The National Government shall make available to the County Government, resources earmarked for implementation of KCSAP activities in Machakos County for the period covering fiscal year 2017-18 to 2021-22 to carry out eligible activities as per this Agreement, including all annexures thereto which form an integral part of this Agreement. The annexures are: -
 - (a) The signed Financing Agreement between the National Treasury (NT) and the World Bank, marked as Annex 1 to this Agreement;
 - (b) The Project Implementation Manual (PIM), marked as Annex 2 to this Agreement; and
 - (c) The Project Appraisal Document (PAD) marked as Annex 3 to this Agreement.
- 1.2 The National Government shall provide to the County Government, the World Bank list of debarred firms and individuals, which the County Government will not engage with. The list may be found on the World Bank external website: <http://www.worldbank.org/debar>.
- 1.3 The Accounting Officer, Principal Secretary, State Department of Agriculture, in consultation with the National Project Steering Committee (NPSC) and the World Bank may suspend or terminate the right of the County Government to use or benefit from the use of the proceeds of the Project resources upon failure by the County Government to perform its obligations under this Agreement and to comply with the minimum access conditions and

minimum performance conditions or disbursement triggers specified in the PAD, and the PIM (including its Annexures such as the Procurement and Financial Management manuals).

1.4 The National Government shall make available to the County Government resources for project implementation in the county in accordance with agreed eligibility criteria and procedures as detailed in the PIM.

2. OBLIGATIONS OF THE COUNTY GOVERNMENT

2.1 In the first fiscal year of implementation, the County Government will become eligible for allocation of KCSAP resources upon compliance with the following minimum conditions: —

- (a) Signing of Intergovernmental Participation Agreement;
- (b) Opening a county Special Purpose Account with the Central Bank of Kenya, with Chief Officers Finance, and Agriculture being primary signatories;
- (c) Establishing a County Project Steering Committee (CPSC) comprising members described in the PIM;
- (d) Establishing a County Project Coordination Unit (CPCU) with the following minimum composition: County Project Coordinator, County Project Accountant, County Internal Auditor, and County Procurement Assistant; and
- (e) Submitting an approved Annual Work Plan and Budget (AWP&B) for 18 months for activities to be supported under KCSAP in the county.

2.2 From the second fiscal year, in order to be eligible to participate, the County Government will be required to meet the following minimum set of conditions: —

- (a) Fully staffing of the CPCU in accordance with staff composition outlined in the PIM;
- (b) Establishing Community-Driven Development Committees (CDDCs) in all participating communities in accordance with the PIM;
- (c) Including KCSAP activities in the county planning framework – the County Integrated Development Plans (CIDP) and the shorter term annual/bi-annual development plans; and
- (d) Timely submitting the Project annual technical and financial reports for the previous year in accordance to procedures laid out in the PIM.

2.3 The County Government shall make arrangements to avail to Beneficiaries funds for sub-projects in accordance with eligibility criteria and procedures acceptable to the World Bank, and as detailed in the PIM. For this purpose, the County Government shall enter into Memorandum of Understanding (MoU) with eligible beneficiary communities (represented by duly constituted CDDCs) specifying the terms and conditions for community participation in the Project as laid out in the Financing Agreement and the PIM.

2.4 The County Government is expected to:

- (a) Appraise, carry out, and verify its activities under the Project with due diligence and efficiency and in accordance with the PIM, the Environmental and Social Management Framework (ESMF), the Resettlement Policy Framework (RPF), the Vulnerable and

Marginalized Groups Framework (VMGF), and the "Guidelines on Preventing and Combatting Fraud and Corruption in Projects Financed by IBRD Loans and IDA Credits and Grants", dated October 15, 2006 and revised in January 2011;

- (b) Maintain policies and procedures adequate to enable the National Government and the World Bank to monitor the progress of its activities under the Project and the achievement of Project development objectives;
 - (c) Enable the National Government and the World Bank to inspect activities within the County Government's jurisdiction, its operation and any relevant records and documents;
 - (d) Prepare and furnish to the National Government and the World Bank all such information as reasonably requested relating to the performance of the Project; and
 - (e) Exercise its rights and perform its obligations in implementation of the Project in such manner as to protect the interests of the National Government and the World Bank, and to accomplish the purposes of the Project.
- 2.5 The County Government shall ensure that expenditures under the Project shall not include salaries of civil servants (other than incentives or salaries for contracted Project staff).
- 2.6 The County Government shall use the Integrated Financial Management Information System (IFMIS) for all financial transactions.
- 2.7 The County Government shall carry out activities in accordance with this Agreement and the Financing Agreement, and use the funds within eligible expenditure areas and adhere to the Environmental and Social Safeguards as set out in the Financing Agreement, with due diligence and efficiency and in accordance with sound technical, economic, financial, and managerial practices.
- 2.8 The County Government shall maintain adequate records in accordance with sound accounting practices and proper coding of the revenues and expenditures of the operations, resources and expenditures in respect of the approved activities.
- 2.9 The goods, works and services to be financed from the proceeds of the Project shall be procured in accordance with the World Bank and GoK's procurement procedures. The County Government shall retain all documentation with respect to each contract executed for up to two years after the closing date of the Project.
- 2.10 The National Project Coordination Unit (NPCU) shall have the right to obtain all information as it or the World Bank shall reasonably request regarding the administration, operation, and financial management of resources provided to, and that the County Government shall report on the utilization of such resources.
- 2.11 The County Government shall ensure that all reporting, including financial and technical reports are compiled and submitted as per the guidelines in the PIM and ensure a proper compilation of complaints on issues of environmental and social safeguards, procurement, fraud and corruption.
- 2.12 The County Government shall provide the relevant information and documentation to the Office of Auditor General (OAG) and the Independent Integrated Fiduciary Review Agency (IIFRA) during audit or any other review of financial statements.

3. VALIDITY

- 3.1 This Agreement shall be valid from the date of the last signature by the Parties below to the end of the Project period as stated in the Financing Agreement or such a later date as may be modified by the National Treasury and the World Bank.
- 3.2 This Agreement will become invalid in the event of cancellation of the Financing Agreement by the World Bank before the end of the Project period.
- 3.3 This Agreement may be terminated by either party through a three-month's written notice.

4. DISPUTE RESOLUTION

- 4.1 Subject to the Intergovernmental Relations Act (Chapter 5G, Laws of Kenya), any dispute between the Parties shall be resolved in accordance with Part IV of the Intergovernmental Relations Act.
- 4.2 This Agreement shall be governed and construed in accordance with the laws of the Republic of Kenya and the applicable Financing Agreement.

IN WITNESS WHEREOF

The Parties hereto, acting through their duly authorized representatives, have caused this Intergovernmental Participation Agreement to be signed in their respective names as of the day and year first below written.

FOR AND ON BEHALF OF THE COUNTY GOVERNMENT OF MACHAKOS

Governor: H.E Dr. Alfred Mutua Nganga, CBS
 Signature: Dr. Alfred N. Mutua
 Date: 27/11/2017
 (County Government official seal)

FOR AND ON BEHALF OF THE NATIONAL GOVERNMENT

Cabinet Secretary: Willy Bett, EGH
 Signature: Willy Bett
 Date: 16.10.2017
 (MoALF official seal)

**ANNEX IV
AGRICULTURAL SECTOR DEVELOPMENT SUPPORT PROGRAMME PHASE II
(ASDSP II)**

Memorandum of Understanding (MOU)

Between

The National Government through the Ministry of Agriculture, Livestock and Fisheries

And

The County Government of Machakos

For the management of all financial resources of Agricultural Sector Development Support Programme Phase II (ASDSP II 2017-2022)

This Memorandum of Understanding (hereinafter called the "MOU") is made this day of the month of, 20....., between the **National Government through Ministry of Agriculture, Livestock and Fisheries**, State Department of Agriculture having its principal place of business at Kilimo House, P.O. Box 30028 - 00100 NAIROBI (hereinafter referred to as the "**National Government**") which expression shall where the context so admits include its successors and assignees) on the one hand and **The County Government of Machakos**

Having its respective principal place of business and address within **Machakos**

County and for purposes of this MOU its address is through the Council of Governors P.O BOX 40401-00100 Delta House, NAIROBI (herein after referred to as "**County Government**") on the second part; (hereinafter both the National and County Government referred to collectively as the "**Parties**" and individually as "**Party**").

WHEREAS

- a) The National Government through the Ministry of Agriculture, Livestock and Fisheries and the County Governments through the Council of Governors have developed a Programme proposal known as Agricultural Sector Development Support Programme Phase II (ASDSP II) following the expiry of ASDSP I.

- b) The Proposal has been submitted to Government of Sweden (GOS) for support through the National Treasury and the proposal has been accepted by GOS who has committed to grant Government of Kenya (GOK) Three Billion, Six Hundred Million Kenya Shillings (3.6 BKES) for five years.
- c) The National Government and County Governments have agreed to co-finance the ASDSP II programme by contributing Kenya Shillings Eight Hundred Million (800,000,000 KES) and One Billion, Two Hundred and Ninety Two Million, Five Hundred Thousand (1,292,500,000 KES) respectively for five years.

NOW THEREFORE, the Parties hereby agree and acknowledge as follows;

I. OBJECTIVES OF THE MOU

The objective and purpose of this MOU is to establish a structured framework for collaborative partnership between the Parties for the management of all financial resources committed for the implementation of ASDSP II.

II. OBLIGATIONS OF THE PARTIES

a) COMMON OBLIGATIONS

1. The Parties will be fully responsible for the implementation of the programme and for the management of all the financial contributions from Sweden and Kenya as per the specifications in the programme document. As a financier, Sweden shall not bear any responsibility and/or liability to any third party with regard to the implementation of the programme.
2. To ensure smooth implementation of the programme, The Parties will provide the required counterpart funding as provided and agreed upon in the financing agreement.
3. Whereas (GOS) has agreed to align its financial obligations with Kenya's budgetary cycle, The Parties too, will ensure predictability of their financing obligation through timely disbursements and cash floor management
4. The Parties undertake to:
 - a. Maintain accounting records that are accurate and reliable for information and decision-making;
 - b. Ensure effective control and efficient utilization of the programme funds;

- c. Provide reports to development partners, external auditors and other stakeholders in accordance with agreed formats and reporting periods;
- d. Ensure preparation and effective implementation of budgets that support the objectives of the programme implementing levels and development partners;
- e. Provide co-financing through the respective budgetary process and as reflected in the table below:

Stations	2017/018	2018/019	2019/020	2020/021	2021/022	TOTAL
National	500,000	500,000	500,000	500,000	500,000	2,500,000
County	5,500,000	5,500,000	5,500,000	5,500,000	5,500,000	27,500,000
GOS	7,711,472	12,281,963	16,852,453	16,852,453	7,711,472	61,409,813
Total	13,711,472	18,281,963	22,852,453	22,852,453	13,711,472	91,409,813

- 5. Financial Management of the programme shall be done as per the Public Finance Management Act 2012 and the Regulations thereto.

b) OBLIGATIONS OF THE NATIONAL GOVERNMENT

The National Government shall:-

- 1. Submit consolidated AWP&B to National Treasury having fulfilled the following activities:-
 - a. Except for the first year of implementation, the subsequent years' budgets should be based on preceding year's programme activities and budget performance. Review previous year's national specific performance and define detailed activities required to reach established annual output targets and the required financial needs
 - b. Consolidate county and national specific budgets into ASDSP II Annual Work plan and Budget (AWP&B)
 - c. Submit reviewed AWP&B to the Joint Agriculture Sector Steering Committee (JASSCOM) for approval
 - d. Upon approval by JASSCOM, share the AWP&B with Sweden for review and concurrence.
 - e. Share consolidated AWP&B with counties.

2. Request for disbursements as follows:
 - a. The National government through the National Treasury shall open special purpose account for ASDSP II at the Central Bank of Kenya where all funds disbursed by Sweden shall be deposited.
 - b. Upon approval of the national government budgets by the National Assembly, the national government through the National Treasury shall submit twice a year, a disbursement request to (GOS) as specified in the Specific Agreement.
 - c. The National Government shall through a disbursement request authorize the National Treasury to disburse funds, including GoK National Level contribution to respective county Treasuries according to the approved work plans.
 - d. The National Government shall disburse the GOK counter financing to the national programme special purpose account twice a year and in accordance with the work plan.
3. The National government shall open a programme specific account upon undertaking the following activities:
 - o Getting an authority from National Treasury to open a programme specific account at the Central Bank of Kenya or any approved commercial bank where all funds from GOS and GOK shall be deposited for the implementation of national level programme activities by NPS.
 - o The National Government Accounting officer shall issue AIE to National Programme Coordinator to appropriate programme funds for national level activities as per agreed work plan and manual for programme financial management and procurement.
4. Prepare financial reports:
 - o Programme coordinator shall prepare financial reports specific to the national based budgets and also consolidate overall program financial report (counties and national). These reports shall be reviewed and approved by JASSCOM before they are submitted to GOS through the National Treasury.
 - o Prepare and submit monthly internal financial reports/SOEs through JASCCOM to National Government accounting officer at treasury. In addition, NPS will consolidate quarterly financial reports from all counties and share with JASSCOM semi-annually for review and approval.
5. Facilitate Audit Services:
 - a. The national government shall undertake continuous internal audit, jointly with KENAO carry out external audit, and also procure a private auditor to perform biannual rolling audits.
 - b. Any suspected corruption cases shall be reported urgently to the accounting officer for redress.

c) OBLIGATIONS OF THE COUNTY GOVERNMENT

The County Government shall:

1. Submit annual work plan and budget to County Treasury having fulfilled the following activities:-
 - o Except for the first year of implementation, the subsequent years' budgets should be based on the preceding year's programme activities and budget performance.
 - o Consolidate county budget into ASDSP II Annual Work plan and Budget (AWP&B);
 - o County Programme Secretariat (CPS) through Chief Officer Agriculture will Submit reviewed AWP&B to the County Sector Steering Committee (CSC) for approval;
 - o Upon approval by CSC, share the AWP&B with NPS;
 - o Submit the approved county AWP&B to the County Treasury through CSC for inclusion in the County budgets.
2. Request for disbursements as follows:
 - a. Upon approval of the budgets by the County Assembly, PS through the respective County department shall submit twice a year, a disbursement request to the National Treasury through the County Treasury. The disbursement request shall be the total financial requirement from GOS and contribution from National government as approved through the AWP&B process and in line with appropriated budget;
 - b. CPS through the respective Department responsible for the programme will put up a requisition for the disbursement of county counterpart funds to the County Treasury in accordance with the approved AWP&B;
 - c. Such disbursements above will trigger counterpart contributions from national government and GoS
 - d. County Treasury will disburse the counterpart contribution to the programme specific account twice a year and in accordance with disbursement request from CPS to facilitate disbursement.
 - e. County Treasury will disburse GOS & National GOK counterpart funds to programme account according to the approved work plans and as advised by Chief Officer responsible for the Programme through a disbursement request;
3. County Treasury shall open a Programme specific account:
 - o Chief officer responsible for County Treasury will grant authority to the Chief Officer responsible for the programme to open a programme specific account at

any approved commercial bank where funds (from Sweden and National and County governments) shall be deposited for the implementation of the Programme activities by CPS;

- Chief Officer responsible for county Treasury shall issue AIE to the County Programme Coordinator to appropriate programme funds (in accordance with PFMA rules and regulations, manual for programme financial management and procurement.
- County Treasury Chief officer shall assign an accountant to be responsible for the affairs of the programme

4. Prepare financial reports:

- Programme coordinator shall prepare programme financial reports twice a year (January and July). These reports shall be approved by CSC before they are submitted to the National Treasury through the County Treasury and subsequent sharing with the NPS;
- CPS through the respective Chief Officer responsible for the programme shall submit monthly internal financial reports/SOEs to the National Treasury through County Treasury and subsequent sharing with NPS.

5. Provide audit services:

- a. County Treasury shall ensure programme is audited continuously and report shared with CO Finance, CO responsible for programme, CPS and CSC;
- b. The internal audit shall inform the CO responsible for programme of any suspected corruption noted during the course of audit;
- c. County internal audit shall provide information to KENAO and External Rolling Audit when requested.

6. Authorized bank signatories:

- The mandatory bank signatories shall be the county ASDSP coordinator and the assigned accountant responsible for the programme.

III. ENTRY INTO FORCE, DURATION AND VALIDITY

This agreement shall be valid from the date of the execution by the parties herein to the end of the project period as stated in the specific agreement or such a later date as maybe modified by the National Treasury and the GOS.

This Moue may become invalid in the event of cancellation of the specific agreement before the end of the programme period.

IV. SETTLEMENT OF DISPUTES

In the event of any difference(s) or dispute (s) arising out of the interpretation or application of the provisions of this MOU, the Parties shall immediately consult each other with the view to expeditiously resolving such differences or disputes in a spirit of mutual understanding and cooperation.

In the event that the parties fail to agree as stated above, the provisions of the Intergovernmental Relations Act 2012 shall apply.

V. NOTICES

Notices and other communications on the project financial management shall be sent to the addresses stated herein or to any other address notified in writing by either party to the other as its new address for such purposes

VI. LEGAL IMPLICATION

This MOU constitutes a statement of the mutual intentions of the Parties with respect to its contents and is meant to bind the Parties to implement an agreement that the National Government has entered with a foreign county (Sweden) as part of the conditional grants to help the people of Kenya improve their lives.

VII. GENERAL PROVISION

The Parties to the MOU are both subject to the Laws of Kenya and where there are any changes to the present institutional or legislative frameworks under such Laws of Kenya, the Parties to the MOU are subject to such institutional or legislative changes.

*Cabinet Secretary
Ministry of Agriculture and Irrigation*

Name
Hon. Mwangi Kiunjuri, EGH,
MGH

Signature

On behalf of the County Government of Machakos

Signature

Name:

H.E Dr. Alfred Mutua



ANNEX V
SIVAP

REPUBLIC OF KENYA



MINISTRY OF AGRICULTURE, LIVESTOCK
AND FISHERIES

STATE DEPARTMENT OF AGRICULTURE



COUNTY GOVERNMENT OF
MACHAKOS

MEMORANDUM OF UNDERSTANDING (MOU)

This Memorandum of Understanding (hereinafter called the "MOU") is made this 12th day of the month of July, 2017, between the **State Department of Agriculture- Ministry of Agriculture, Livestock and Fisheries** of the National Government, having its principal place of business at Kilimo House, P.O. Box 30028 - 00100 NAIROBI (hereinafter referred to as the "**Ministry**" which expression shall where the context so admits include its successors and assignees) on the one hand and **The County Government of Machakos**, having its principal place of business at **Machakos P.O. Box 1996-90100** (herein after referred to as "county") of the second part; hereinafter referred to collectively as the "Parties" and individually as "Party".

WHEREAS,

The Small scale Irrigation and Value Addition Project (SIVAP) is an investment project with funding in form of a loan from African Development Bank (AfDB) and a grant from the Global Agriculture and Food Security Project (GAFSP). The executing agency for SIVAP is the State Department of Agriculture in the Ministry of Agriculture, Livestock and Fisheries following the financing agreement signed between the African Development Bank (AfDB) and the National Government of the Republic of Kenya (hereinafter called 'GoK').

WHEREAS Both Parties acknowledge and appreciate the frequency and severity of drought and its impacts on livelihoods in Kenya. The Parties recognize the benefits to be derived from increased collaboration, cooperation and partnership for the realization of the Parties' mission which is **"to improve the livelihood of Kenyans and ensure food security by promoting competitive, commercially oriented, crop, livestock and fisheries development through creation of enabling environment, and ensuring sustainable natural resource management"**.

AND WHEREAS SIVAP seeks to offer alternatives to alleviate dependency on inadequate and unreliable rainfall for agricultural production. SIVAP will be implemented in the semi-arid lands of Bomet, Nyandarua, Meru, Nyeri, Tharaka Nithi, Murang'a, Kitui, Tana River, Makueni, Machakos and Kajiado Counties for a period of six (6) years beginning 2016/2017 financial year. The State Department of Agriculture wishes to partner with the respective County Governments of the named Counties.

AND WHEREAS the two levels of Government commit to continually appraise and review the Project to ensure maximum benefit to the targeted beneficiaries in the respective Counties.

NOW THEREFORE the Parties hereby agree and acknowledge as follows:

I. OBJECTIVE OF THE MOU

The object and purpose of this MOU is to establish a practical framework for the collaborative partnership between the National Government through the Ministry and the County Government of Machakos for the smooth implementation of the SIVAP by:

- a) Creating an enabling environment for collaboration, cooperation and partnership as between the national government and county government towards the realization of the strategic objective of increasing agricultural productivity and the project outputs.
- b) Defining the areas of cooperation between the parties and the respective roles of either party towards the fulfilment of the SIVAP project

- c) Improving and strengthening institutional relations between the national government and the respective institutions in the county government

II. SCOPE AND AREAS OF CO-OPERATION

The Parties will cooperate/collaborate in the following areas:-

- a) Increment of incomes of small-scale agricultural producers through increased production of crops, livestock, enhance marketing and improve their livelihoods through attainment of project outputs by implementing Project activities under four components, namely:

Component 1: Enhanced Irrigation Infrastructure and Water Resources Development; will provide support to communities to improve management of the water and irrigation infrastructure. This component comprises development and rehabilitation of irrigation infrastructure as well as development of land under micro-irrigation schemes and water pans.

Component 2: Improved Access to Markets and Strengthening Value Chains; interventions will include improvement of access roads, construction of livestock and livestock products marketing infrastructure, construction of post-harvest handling and agro-processing facilities for value addition among others.

Component 3: Institutional Strengthening and Capacity Development; beneficiaries will be assisted to build strong community based institutions that will maintain the infrastructure as well as manage marketing of the crop and livestock. Capacity development is expected to infuse sustainability into the project activities so that benefits are sustained long after the project completion.

Component 4: Project Coordination and Management; focuses on project implementation structures at national as well as at the county level. It shall improve sector-wide implementation and coordination mechanisms ensuring that the project outputs and outcomes are delivered effectively and efficiently. This will be achieved through establishment of National and County project implementation structures.

- b) Any such other areas of cooperation as may be decided and agreed by the parties

III PROJECT FINANCING

The project total cost is Kshs 6.833 Billion, with Government of Kenya (GOK) financing Kshs 690 Million (10%), African Development Bank (AfDB) giving a loan of Kshs 3.823 Billion (56%) and Global Agriculture and Food Security Program (GAFSP) Grant of Kshs 2.320 Billion (34%). The GAFSP grants shall be implemented by AfDB - Kshs 2.204 Billion and FAO - Kshs 116 Million.

I. ROLE OF THE MINISTRY

The Ministry of Agriculture, Livestock and Fisheries through the Project Coordination Unit (PCU) will:

1. Coordinate the implementation of SIVAP on behalf of the borrower as indicated in the Project Appraisal Document (PAD).
2. Coordinate Annual Work planning and Budgeting exercise and ensure that both County and national budgets are captured for each financial year.
3. Advise the National Treasury to disburse operations funds (GOK) to the county project account on quarterly basis based on the approved AWP&B by Country Project Steering Committee (PSC).
4. Provide other resources *inter alia* a Motor Vehicle, a motor cycle, office equipment including but not limited to desk top computer, laptop, photocopier, digital camera and furniture for use by the County Coordinator and implementing team. The Project assets will be maintained using the project funds allocated to the county. The Program resources and assets will be used as per the set Government Regulations and Guidelines, which will remain the property of the Project during Project implementation and it will be handed over to the respective County Government after the Project closure.
5. Carry out periodic technical backstopping and participatory monitoring & evaluation of the project in the county.

6. Coordinate capacity building of County Technical Departments including TOT.
7. In close collaboration with the County Government, procure all project assets, works, goods and services in accordance with the PAD and the project financing agreement, and endeavour to undertake County Procurement Capacity Assessment in the effort to transfer procurement functions to the County Government during the midterm project review.

II. ROLE OF COUNTY

The County Government of Machakos will;

1. Implement SIVAP in collaboration with the national government and other actors using the County Government structures
2. Facilitate formation of County Project Steering Committee (CPSC), County Coordinating Unit (CCU) and Sub County Coordinating Unit (SCCU).
3. Ensure that the county annual work plan and budgets (AWP&B) for each financial year are prepared and approved by CPSC, prior to submission and discussion with the Ministry in work plan and budget workshop.
4. Ensure expenditures are in accordance with the approved County AWP&B.
5. Facilitate the verification of the payment vouchers and other relevant project documents whenever need arises.
6. Ensure the CCU and SCCU prudently use the project assets as per Government Regulations and guidelines.
7. Institutionalize mechanisms that provide for Participatory monitoring and evaluation of project activities.
8. In collaboration with PCU, CCU, SCCU and beneficiaries facilitate communities to identify land for priority investments and ensure resolution forms are signed by all parties.

9. Coordinate and facilitate mobilization and capacity building of the farmers and other actors in the value chains.

III. DISBURSEMENT OF FUNDS

The County shall open a Project designated bank account "Machakos SIVAP Project Account".

Upon receipt of the Annual Work plan and Budgets (AWPBs), the Ministry shall disburse the funds for approved budget to the Machakos SIVAP Project Account within 14 days as per the disbursement schedule, subject to availability of Project funds. In the event of any delay in the disbursement the Ministry will inform the county before the lapse of the 14 days.

IV. PROCUREMENT (To be reviewed)

Procurement of goods, services and works will be done by the Ministry of Agriculture, Livestock and Fisheries (MOALF) in close collaboration with Machakos County. The County Government will be involved in the tendering and procurement of services, goods and works. This includes and not limited to preparation of bid documents, advertisement, technical and financial evaluation of the bids, awarding of the contracts and contract management.

V. PAYMENT FOR ALL WORKS PROCURED UNDER THE PROJECT (To be reviewed)

Payment for all works procured under the project will be through direct payment by AfDB to contractors based on the acceptable work completion certificates as per the PAD page 26.

VI. DURATION AND VALIDITY

This MOU shall come into force on the date of execution by the parties herein. The duration of this MOU will be for an initial period of six (6) years of the project life time and thereafter for any period of project extension as may be agreed by the parties.

VII. NOTICES

Notices and other communications on the project shall be sent to the addresses stated herein or to any other address notified in writing by either party to the other on its new address for such purposes or on behalf of the County through the Council of Governors, Delta Corner, 2nd Floor, Opp PWC Chiromo Road, Off Waiyaki Way, P.O Box 40401-00100, NAIROBI.

VIII. AMENDMENT

1. The Memorandum of Understanding may be modified and/or amended as may be required from time to time by mutual written consent of both Parties. Such modifications and/or amendments will be signed and dated by all Parties prior to any changes being made and will come into effect on such a date as will be jointly decided upon by the Parties and will form part of the Memorandum of Understanding.
2. Any modifications and/or amendments will be done without prejudice to the rights and obligations arising from, or based on, the Memorandum of Understanding prior to the date of such modification and/or amendment

IX. SETTLEMENT OF DISPUTES

Any dispute arising from the implementation or interpretation of this MOU shall be amicably settled through mutual consultations between the Parties and where no amicable settlement is reached within sixty (60) days of the commencement of such consultations, the Parties shall refer the dispute for final determination to the Inter-governmental Relations Technical Committee.

X. TERMINATION

Either Party may terminate the Memorandum of Understanding by prior notice in writing to be delivered to the other Party not less than ninety (90) days prior to the intended termination date.

The termination of the present Memorandum of Understanding will not affect any ongoing activities and programs under the Memorandum of Understanding, unless the Parties jointly decide otherwise.

XI. LEGAL IMPLICATION

This MOU merely constitutes a statement of the mutual intentions of the Parties with respect to its contents and does not constitute any legally binding obligations on either Party.

XII. GENERAL PROVISIONS

1. The parties agree that nothing in this MOU is intended to be legally binding. Notwithstanding that the conditions of this MOU are not legally enforceable; the parties shall perform their respective obligations for the achievement of the objectives.
2. This MOU is based on the current institutional framework but does not preclude any possible changes to the current framework in the future.

XIII. GENERAL PROVISIONS

1. All assets procured under the SIVAP Project shall be used for purposes of the project activities and upon completion and or termination of the project, the assets shall be handed over to the implementing County.
2. The Parties to the MOU are both subject to the Laws of Kenya and where there are any changes to the present institutional or legislative frameworks under such Laws of Kenya, the Parties to the MOU are subject to such institutional or legislative changes.

IN WITNESS WHEREOF this MoU has been executed by the duly authorized representatives of the parties as set out below:

FOR:

THE MINISTRY OF AGRICULTURE,
LIVESTOCK AND FISHERIES; STATE
DEPARTMENT OF AGRICULTURE

NAME OF AUTHORISED OFFICER:

Dr. Richard Lesiyamba

SIGNED

[Signature]

PRINCIPAL SECRETARY

DATE *12/4/17*

FOR:

THE COUNTY GOVERNMENT OF
MACHAKOS

NAME OF AUTHORISED OFFICER:

SIGNED

DATE

WITNESSED BY:

NAME: *ABRAHAM BARNO*

SIGNATURE: *[Signature]*

DESIGNATION: *PC/SIVAP*

WITNESSED BY:

NAME: *RUTH N. MURUA*

SIGNATURE: *[Signature]*

DESIGNATION: *CEC Agriculture*